U.S. Department
of Transportation

**Federal Aviation
Administration**

NOTICES TO AIRMEN

Domestic/International

June 21, 2018

Next Issue

July 19, 2018

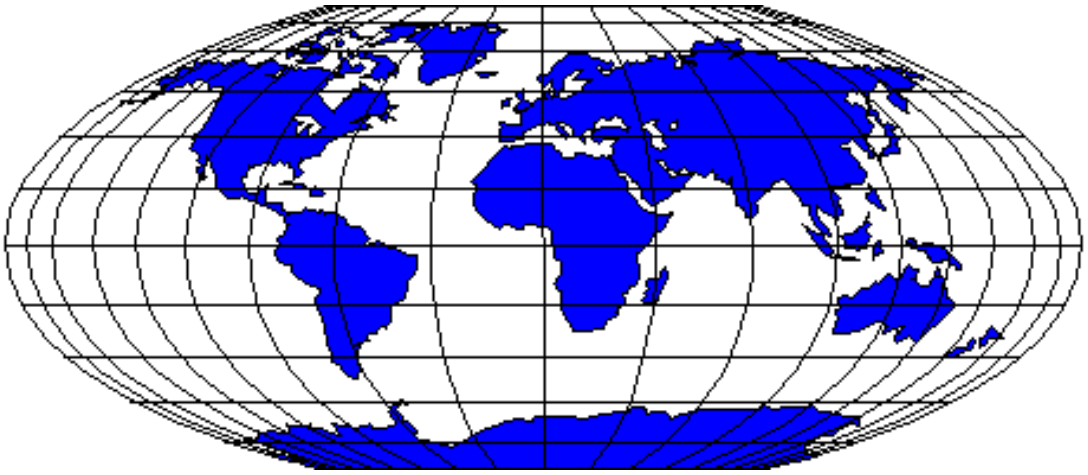

*Notices to Airmen included in this publication are **NOT** given during pilot briefings unless specifically requested by the pilot. An electronic version of this publication is on the internet at http://www.faa.gov/air_traffic/publications/notices*

Air Traffic Products and Publications Team

JANUARY – 2018

SUN	MON	TUE	WED	THU	FRI	SAT
	1	2	3	4	5	6
7	8	9	10	11	12	13
14	15	16	17	18	19	20
21	22	23	24	25	26	27
28	29	30	31			

FEBRUARY – 2018

SUN	MON	TUE	WED	THU	FRI	SAT
				1	2	3
4	5	6	7	8	9	10
11	12	13	14	15	16	17
18	19	20	21	22	23	24
25	26	27	28			

MARCH – 2018

SUN	MON	TUE	WED	THU	FRI	SAT
				1	2	3
4	5	6	7	8	9	10
11	12	13	14	15	16	17
18	19	20	21	22	23	24
25	26	27	28	29	30	31

APRIL – 2018

SUN	MON	TUE	WED	THU	FRI	SAT
1	2	3	4	5	6	7
8	9	10	11	12	13	14
15	16	17	18	19	20	21
22	23	24	25	26	27	28
29	30					

MAY – 2018

SUN	MON	TUE	WED	THU	FRI	SAT
		1	2	3	4	5
6	7	8	9	10	11	12
13	14	15	16	17	18	19
20	21	22	23	24	25	26
27	28	29	30	31		

JUNE – 2018

SUN	MON	TUE	WED	THU	FRI	SAT
					1	2
3	4	5	6	7	8	9
10	11	12	13	14	15	16
17	18	19	20	21	22	23
24	25	26	27	28	29	30

JULY – 2018

SUN	MON	TUE	WED	THU	FRI	SAT
1	2	3	4	5	6	7
8	9	10	11	12	13	14
15	16	17	18	19	20	21
22	23	24	25	26	27	28
29	30	31				

AUGUST – 2018

SUN	MON	TUE	WED	THU	FRI	SAT
			1	2	3	4
5	6	7	8	9	10	11
12	13	14	15	16	17	18
19	20	21	22	23	24	25
26	27	28	29	30	31	

SEPTEMBER – 2018

SUN	MON	TUE	WED	THU	FRI	SAT
						1
2	3	4	5	6	7	8
9	10	11	12	13	14	15
16	17	18	19	20	21	22
23	24	25	26	27	28	29
30						

OCTOBER – 2018

SUN	MON	TUE	WED	THU	FRI	SAT
	1	2	3	4	5	6
7	8	9	10	11	12	13
14	15	16	17	18	19	20
21	22	23	24	25	26	27
28	29	30	31			

NOVEMBER – 2018

SUN	MON	TUE	WED	THU	FRI	SAT
				1	2	3
4	5	6	7	8	9	10
11	12	13	14	15	16	17
18	19	20	21	22	23	24
25	26	27	28	29	30	

DECEMBER – 2018

SUN	MON	TUE	WED	THU	FRI	SAT
						1
2	3	4	5	6	7	8
9	10	11	12	13	14	15
16	17	18	19	20	21	22
23	24	25	26	27	28	29
30	31					

= Cutoff dates for submitting NOTAMs to AJV–21 for next publication. (Twenty–three (23) days before effective date.)

= Effective dates and cutoff dates for submitting information to the Publications Staff, AJV–8 for next publication. (Twenty–eight (28) days before next effective date.)

NOTICES TO AIRMEN

June 21, 2018

Flight Data Center (FDC) NOTAM information current as of May 30, 2018

FDC NOTAMs listed through 8/6344 dated May 30, 2018

Prior to flight, pilots should always check with Flight Service for current NOTAMs (1–800–WX–BRIEF).

TABLE OF CONTENTS

General Information

Title **Page**

Publication Schedule iv
Subscription Information v
Foreword (criteria and procedures for submitting data for publication) vi
Contractions ix
NOTAM ix
Weather xi

PART 1. FDC NOTAMs

Section 1. Airway NOTAMs

Airway NOTAMs (listed alphabetically by ARTCC) 1–AN–1

Section 2. Airport, Facility and Procedural NOTAMs

Content Criteria
Airport, Facility, and Procedural NOTAMs (listed alphabetically by state or territory) 1–AFPN–1

Section 3. General NOTAMs

General NOTAMs (listed by NOTAM number, beginning with the most recent) 1–GN–1

PART 2. Part 95 Revisions

Revisions to Minimum En Route IFR Altitudes & Changeover Points 1–IFR–1

Title **Page**

PART 3. International NOTAMs

General 3–INTL–3
International Notices 3–INTL–5
Section 1: Flight Prohibitions, Potentially Hostile Situations, and Foreign Notices 3–INTL–5
Section 2: International Oceanic Airspace Notices 3–INTL–11
General 3–INTL–12
Region Specific 3–INTL–13

PART 4. Graphic Notices

(Notices are listed in categories. **For information on submitting graphic notices for publication, see page vii**.)

Control No.	Category	Page No.
	Section 1. General	
GEN17000	Cold Temperature Restricted Airports	4–GEN–3
GEN17001	Removal of Takeoff Obstacle Notes from Instrument Departure Charts	4–GEN–24
GEN18000	Decommissioning of Computer Voice Reservation System (CVRS), Airport Reservation Operations and Special Traffic Management Programs for Telephone Users	4–GEN–25
	Section 2. Special Operations	
MIL00003	Oregon/Washington. Lights Out Military Helicopter Operations	4–MIL–3
MIL02005	Texas. Central and Southwest Texas Lights Out Military Helicopter Operations	4–MIL–4
MIL05007	Wisconsin. Lights Out/Low Level Military Helicopter Operations	4–MIL–5
MIL06003	Various Locations. Lights Out Military Helicopter Operations	4–MIL–6
MIL15006	Arizona. Lights Out Operations	4–MIL–8
	Section 3. Airport and Facility Notices	
	Northeast United States	
NE10001	Massachusetts. KBOS Land & Hold Short Operations (LAHSO)	4–NE–3
	Southeast United States	
	**There are no Southeast United States notices for this edition.*	
	East Central United States	
EC08000	Ohio. Cleveland Hopkins International Airport Standard Taxi Route	4–EC–3
EC10000	Michigan. Detroit Metropolitan Wayne County Airport Standard Taxi Routes	4–EC–5
EC18000	Illinois. Midway Airport (MDW) Arrivals to Runway 22L and VFR Aircraft	4–EC–7
	South Central United States	
SC17000	Texas. Prototype Runway Status Lights (RWSL) at Dallas/Fort Worth International Airport (DFW)	4–SC–3
	North Central United States	
NC11001	Missouri. Visual Separation Procedures at Lambert–St. Louis	4–NC–3
NC12001	Minnesota. Visual Separation Procedures at Minneapolis ATCT/ARTCC	4–NC–4

Northwest United States

NW18000	Washington. Seattle Approach Control (S46) Concurrent Operations to Boeing Field (BFI) and Seattle–Tacoma International Airport (SEA)	4–NW–3

Southwest United States

SW01003	California. Los Angeles Center Limited Radar Services	4–SW–3
SW10000	Colorado. Denver Standard Taxi Routes	4–SW–4
SW17000	California. LAX Runway Status Lights (RWSLs)	4–SW–6
SW18000	California. Standardized Taxi Routes for Los Angeles International Airport (KLAX)	4–SW–8
SW18001	California. San Diego McClellan–Palomar Airport	4–SW–9

Alaska and Hawaii

**There are no Alaska and Hawaii notices for this edition.*

Section 4. Major Sporting & Entertainment Events

SP18011	Illinois. NASCAR – Chicagoland Speedway	4–SPORT–3
SP18012	Michigan. NASCAR – Michigan International Speedway	4–SPORT–12
SP18013	New York. NASCAR – GoBowling at the Glen	4–SPORT–14
SP18014	Pennsylvania. NASCAR – Gander Outdoors 400	4–SPORT–19
SP18015	New Hampshire. NASCAR – New Hampshire 301	4–SPORT–21

Section 5. Airshows

AIR18000	Various. 2018 U.S. & Canadian Military Aerial Aircraft/Parachute Demo	5–AIR–3
AIR18003	Washington. Arlington Fly–In	N/A
AIR18004	Wisconsin. EAA AirVenture Oshkosh 2018	N/A

Temporary Flight Restrictions (TFR) and additional NOTAM information are available on the FAA website at http://www.faa.gov

NOTICES TO AIRMEN

Publication Schedule

PARTS 1 AND 2

Information for **Part 1** (FDC NOTAMs) and **Part 2** (Part 95 Revisions) shall be submitted to the **National Flight Data Center, AJV–5,** before the information cutoff dates listed in the chart below. Information, as well as inquiries, should be addressed to:

Address	Category
Federal Aviation Administration National Flight Data Center (AJV–5) 1305 East–West Hwy Silver Spring, MD 20910	Airports & NAVAIDs Airspace & Procedures Part 95 Revisions

Current NOTAMs are available from Flight Service Stations at 1–800–WX–BRIEF. Notices, restrictions, and advisories may change at any time and without notice. Do not attempt any operation in the National Airspace System without first obtaining and understanding a thorough pre–flight briefing.

PARTS 3 AND 4

Information for **Part 3** (International) and **Part 4** (Graphic Notices) shall be submitted electronically to **Air Traffic Procedures (AJV–8),** through the appropriate regional office. Requirements for Graphic Notices are listed on page viii of the Foreword and **must** be submitted well in advance of the event, but not later than 28 days prior to publication (see table below). Changes to submissions cannot be accepted after the cutoff dates. Graphic Notices for special events are published in two editions prior to the event. Information for Parts 3 and 4, as well as inquiries, should be addressed to:

Address	E–Mail	Phone Number
FAA HQ, Mission Support Services **Air Traffic Procedures (AJV–8)** **600 Independence Ave., SW** **Washington, DC 20597**	9–ATOR–HQ–PubGrp@faa.gov	1–202–267–0916

Cutoff Dates for Submitting Information To Be Published

Effective Date of Publication	Information Submission Cutoff Dates for **Graphic Notices (Parts 3 & 4)**	Information Submission Cutoff Dates for **FDC NOTAMs (Parts 1 & 2)**
~~January 4, 2018~~	~~December 7, 2017~~	~~December 13, 2017~~
~~February 1, 2018~~	~~January 4, 2018~~	~~January 10, 2018~~
~~March 1, 2018~~	~~February 1, 2018~~	~~February 7, 2018~~
~~March 29, 2018~~	~~March 1, 2018~~	~~March 7, 2018~~
~~April 26, 2018~~	~~March 29, 2018~~	~~April 4, 2018~~
~~May 24, 2018~~	~~April 26, 2018~~	~~May 2, 2018~~
~~June 21, 2018~~	~~May 24, 2018~~	~~May 30, 2018~~
July 19, 2018	June 21, 2018	June 27, 2018
August 16, 2018	July 19, 2018	July 25, 2018
September 13, 2018	August 16, 2018	August 22, 2018
October 11, 2018	September 13, 2018	September 19, 2018
November 8, 2018	October 11, 2018	October 17, 2018
December 6, 2018	November 8, 2018	November 14, 2018

SUBSCRIPTION INFORMATION

This and other selected Air Traffic publications are available online: www.faa.gov/air_traffic/publications

*General Public**	*Government Organizations**
Contact: Superintendent of Documents U.S. Government Printing Office P.O. Box 979050 St. Louis, MO 63197–9000 **Call:** 202–512–1800 **Online:** http://bookstore.gpo.gov	This publication is available on the FAA Website. All Government organizations are responsible for viewing, downloading, and subscribing to receive electronic mail notifications when changes occur to this publication. Electronic subscription information can be obtained by visiting the aforementioned website.
**For those desiring printed copies, current pricing is available on the GPO website at http://bookstore.gpo.gov*	

FOREWORD

NATIONAL AIRSPACE SYSTEM CHANGES

The main references for changes to the National Airspace System (NAS) are the Aeronautical Charts and the Chart Supplements. Most changes to the NAS meeting NOTAM criteria are known sufficiently in advance to be carried in these publications. When this cannot be done, changes are carried in the Notices to Airmen publication (NTAP) and/or the Service A telecommunications system as a NOTAM D item.

NATIONAL FLIGHT DATA CENTER AIRWAY NOTAMS

Flight Data Center (FDC) NOTAMs reflecting airway changes are carried as Center Area NOTAMs (CAN) on the NOTAM(D) circuit. CANs are NOTAMs issued on airway changes that fall within an ARTCC's airspace. CANs are in FDC format and issued by the U.S. NOTAM Office.

NOTAMS IN THE NOTICES TO AIRMEN PUBLICATION

NOTAM D information printed in this publication is **NOT** included on the Service A circuit.

FDC NOTAMs reflect changes to Standard Instrument Approach Procedures (SIAPs), flight restrictions, and aeronautical chart revisions. The date and number of the last FDC NOTAM included in this issue is indicated on the Table of Contents page. This ensures that FDC NOTAMs issued after the NTAP cutoff date can be identified.

PART 1. PUBLICATION CRITERIA

Section 1. Airway NOTAMs. NOTAMs are sorted alphabetically by ARTCC and in descending FDC NOTAM numerical order.

Section 2. Airport, Facility and Procedural NOTAMs. Categories may include Chart Corrections, Airports, Facilities, Procedural NOTAMs, and others, as required.

NOTAMs in section 2 are sorted alphabetically by state, city, airport name and in descending NOTAM numerical order.

Section 3. General NOTAMs. Contains NOTAMs that are general in nature and not tied to a specific airport/facility identifier; i.e., flight advisories and restrictions. NOTAMs in section 3 are sorted by descending NOTAM numerical order.

NOTAM information of a **temporary** nature is not expected to remain current for an extended period and is carried until expiration or cancellation. NOTAMs of a **permanent** nature are carried until published on the proper charts or in the Chart Supplements.

The Notices to Airmen publication is issued every 28 days. Data in this publication which is current on the effective date of the next Chart Supplement will be transferred to the supplements and removed from this publication.

Facilities are responsible for forwarding NOTAM information to be included in Part One to the National Flight Data Center (NFDC).

FDC NOTAM LEGEND	
Code	Explanation
0/777	Accountability number assigned to the message originator.
FI/T	Flight information of a temporary nature.
FI/P	Flight information of a permanent nature.

PART 2. PUBLICATION CRITERIA

Revisions to Part 95 of the Code of Federal Regulations – Minimum En Route IFR Altitudes and Changeover Points are published four (4) weeks prior to the 56–day IFR chart cycle.

The revisions will remain in the NTAP until four (4) weeks prior to the next IFR chart 56–day cycle. (IFR 56–day cycle dates are published in the AFD in the General Information Section under Effective Date.)

The consolidation of Part 95 Altitudes will continue to be published as a separate document.

PART 3. INTERNATIONAL NOTICES TO AIRMEN

The International Notices to Airmen feature significant international information and data which may affect a pilot's decision to enter or use areas of foreign or international airspace. Each issuance of this Part is complete in itself. Temporary data will be repeated in each issue until the condition ceases to exist. Permanent data will be carried until it is sufficiently published or is available in other permanent sources. New items will be indicated by a black bar running in the left or right margin.

The information in Part 3 is divided into two sections. Section 1, Flight Prohibitions, Potentially Hostile Situations, and Foreign Notices is arranged alphabetically by country. Section 2, International Oceanic Airspace Notices, is divided into two sections, general and region specific.

Any notice submitted for inclusion must include the following information at the end of the notice: submitting office and date of the revision (e.g., AJV–81, 2/2/2017). In addition, all electronic mail submissions to 9–ATOR–HQ–PubGrp@faa.gov should specify a time frame in which to expect the removal of the notice from the publication. Submitting offices should notify AJV–8 when notices are no longer needed in the publication.

PART 4. GRAPHIC NOTICES

This section contains special notices and notices containing graphics pertaining to almost every aspect of aviation, such as military training areas, large scale sporting events that may attract media attention or draw large crowds of aircraft, air show information, and airport–specific information.

Data in this section is updated continuously. All submissions for inclusion in this section must have regional office approval and be submitted to AJV–8 through the regional office.

Notices for events requiring Special Traffic Management Programs (STMP) should be coordinated following the procedures in FAA Order JO 7210.3, Facility Operation and Administration.

Submissions should be sent to AJV–8 well in advance of but **no later than 28 days prior to** the effective date of the Notices to Airmen edition to ensure adequate lead time for inclusion in the publication.

Notices to Airmen (NOTAMS) submitted for inclusion in the NTAP are published **no earlier than two publication cycles (56 day periods) prior to the cycle in which the NOTAM becomes effective.** Special NOTAMS capture special events, like the Super Bowl, and are generally published in the NTAP for two consecutive publication cycles. NOTAMS that are more permanent in nature are posted in the NTAP until transferred to other appropriate Air Traffic Publications.

With the exception of dated special events, any notice submitted for inclusion must include the following information at the end of the notice: submitting office and date of the revision (e.g., AJV−81, 2/2/2017). In addition, all electronic mail submissions should specify a time frame in which to expect the removal of the notice from the publication. Regional offices should notify AJV−8 when notices are no longer needed in the publication.

Text files should be submitted as Word documents. Any graphics submitted for inclusion must be of high quality and in camera ready form; *FAX copies will not be accepted*. Electronic mail submissions are required and should be addressed to 9−ATOR−HQ−PubGrp@faa.gov. Graphics should be submitted in one of the following formats: GIF, JPEG, TIFF, BMP, or PDF. Please do not submit graphics with a ".doc" file extension. Each graphic must be submitted as a separate attachment. Graphic notices may be submitted in color or black and white. Avoid using white text in any graphic. Copyrighted materials, such as maps, should not be submitted for publication without written permission of the copyright owner.

PART 5. SPECIAL TEMPORARY FLIGHT RESTRICTIONS/PROHIBITED AREAS AROUND THE WASHINGTON, DC, THURMONT, MD, AND CRAWFORD, TX, AREAS

Effective with the November 27, 2003, edition, this part was removed from the publication. For information on flight restrictions, pilots are directed to the FAA website at http://www.faa.gov. Pilots may also call flight service at 1−800−WX−BRIEF.

TIME REFERENCES

All time references are indicated as UTC or local. During periods of Daylight Saving Time, effective hours in local time will be one hour earlier than shown. All states observe Daylight Savings Time except Arizona, Hawaii, Puerto Rico, and the Virgin Islands.

NEW INFORMATION

In Part 1, new NOTAMs are shown in shaded text. In all other sections of the book, vertical lines in the outside margin indicate new or revised information.

INTERNET

The entire Notices to Airmen publication is published on the internet at the following address: http://www.faa.gov/air_traffic/publications/notices/

There are two copies of the NTAP on the Web site, the current version and the previous version. This is done to overlay any current NOTAMs and information that may be needed.

In the Web version, revised/updated items are shown in blue−colored text.

ERROR OR OBSOLETE DATA NOTIFICATION

Notification of erroneous or obsolete data should be directed to the Federal Aviation Administration, Air Traffic Procedures, AJV−81, 600 Independence Avenue, SW, Washington, DC 20597, or via e−mail at 9−ATOR−HQ−PubGrp@faa.gov.

CONTRACTIONS

NOTAM CONTRACTIONS

This list contains most of the commonly used contractions currently in use in Notices to Airmen (NOTAMS) and the standard aviation weather products, such as METAR/TAF, area forecasts, SIGMETs, AIRMETs, etc.

Contraction	*Decode*
A	
ABN	Aerodrome Beacon
ABV	Above
ACFT	Aircraft
ACT	Active or Activated or Activity
AD	Aerodrome
ADJ	Adjacent
AGL	Above ground level
ALS	Approach Light System
ALT	Altitude
ALTN	Alternate
AP	Airport
APCH	Approach
APP	Approach control or Approach Control Office
ARR	Arrival or Arrive
ASPH	Asphalt
ATC	Air Traffic Control
ATIS	Automatic Terminal Information Service
AUTH	Authority
AVBL	Available
AWY	Airway
AZM	Azimuth
B	
BA GOOD	Braking action good
BA GOOD TO MEDIUM	Braking action good to medium
BA MEDIUM	Braking action medium
BA MEDIUM TO POOR	Braking action medium to poor
BA NIL	Braking action nil
BC	Back Course
BCN	Beacon
BLW	Below
C	
CAT	Category
CK	Check
CL	Center Line
CLSD	Closed
CMB	Climb
COM	Communications
CONC	Concrete
CTC	Contact
CTL	Control
D	
DCT	Direct
DEG	Degrees
DH	Decision Height
DIST	Distance
DLA	Delay or delayed
DLY	Daily
DME	Distance Measuring Equipment
DP	Dew Point Temperature

Contraction	*Decode*
E	
E	East
ELEV	Elevation
ENG	Engine
EXC	Except
F	
FAF	Final Approach fix
FAN MKR	Fan Marker
FDC	Flight Data Center
FM	From
FREQ	Frequency
FNA	Final approach
FRI	Friday
FSS	Automated/Flight Service Station
FT	Foot, feet
G	
GCA	Ground Control Approach
GP	Glide Path
GPS	Global Positioning System
GRVL	Gravel
H	
HDG	Heading
HEL	Helicopter
HELI	Heliport
HIRL	High Intensity Runway Lights
HIWAS	Hazardous Inflight Weather Advisory Service
HLDG	Holding
HR	Hour
I	
IAF	Initial approach fix
IAP	Instrument Approach Procedure
INBD	Inbound
ID	Identification
IDENT	Identify/Identifier/Identification
IF	Intermediate approach fix
ILS	Instrument Landing System
IM	Inner Marker
IN	Inch/Inches
INFO	Information
INOP	Inoperative
INSTR	Instrument
INT	Intersection
INTL	International
INTST	Intensity
K	
KT	Knots
L	
L	Left
LAA	Local Airport Advisory
LAT	Latitude

Contraction	*Decode*
LAWRS	Limited Aviation Weather Reporting Station
LB	Pound/Pounds
LC	Local Control
LOC	Localizer
LGT	Light or lighting
LGTD	Lighted
LIRL	Low Intensity Runway Lights
LM	Locator Middle
LDG	Landing
LO	Outer Locator
LONG	Longitude
M	
MAINT	Maintain, maintenance
MALS	Medium Intensity Approach Light System
MALSF	Medium Intensity Approach Light System with Sequenced Flashers
MALSR	Medium Intensity Approach Light System with Runway Alignment Indicator Lights
MAPT	Missed Approach Point
MCA	Minimum Crossing Altitude
MDA	Minimum Descent Altitude
MEA	Minimum Enroute Altitude
MIN	Minute
MIRL	Medium Intensity Runway Lights
MLS	Microwave Landing System
MM	Middle Marker
MNM	Minimum
MNT	Monitor/Monitoring/Monitored
MOC	Minimum Obstruction Clearance
MON	Monday
MSG	Message
MSL	Mean Sea Level
N	
N	North
NA	Not Authorized
NAV	Navigation
NB	Northbound
NDB	Nondirectional Radio Beacon
NE	North−east
NGT	Night
NM	Nautical Mile(s)
NTAP	Notice To Airmen Publication
NW	North−west
O	
OBSC	Obscured
OBST	Obstacle
OM	Outer Marker
OPR	Operate
OPS	Operation
P	
PAPI	Precision Approach Path Indicator
PAR	Precision Approach Radar
PARL	Parallel
PAX	Passenger
PCL	Pilot Controlled Lighting
PERM	Permanent/Permanently
PJE	Parachute jumping exercise
PLA	Practice Low Approach
PN	Prior Notice Required

Contraction	*Decode*
PPR	Prior Permission Required
PRN	Psuedo random noise
PROC	Procedure
PTN	Procedure Turn
R	
RAIL	Runway Alignment Indicator Lights
RCL	Runway Centerline
RCLL	Runway Centerline Light System
REC	Receive/Receiver
REIL	Runway End Identifier Lights
REP	Report
RLLS	Runway Lead−in Lights System
RNAV	Area Navigation
RPLC	Replace
RSR	En Route Surveillance Radar
RTS	Return to Service
RVR	Runway Visual Range
RWY	Runway
S	
S	South
SAT	Saturday
SB	Southbound
SE	Southeast
SID	Standard Instrument Departure
SIMUL	Simultaneous
SKED	Scheduled
SSALF	Simplified Short Approach Lighting System with Sequenced Flashers
SSALR	Simplified Short Approach Lighting System with Runway Alignment Indicator Lights
SSALS	Simplified Short Approach Lighting System
SSR	Secondary Surveillance Radar
STA	Straight−in Approach
STAR	Standard Terminal Arrival
SUN	Sunday
SW	Southwest
T	
T	Temperature
TACAN	Tactical Air Navigational Aid
TAR	Terminal area surveillance radar
TDZ	Touchdown Zone
TEMPO	Temporary
TFC	Traffic
TFR	Temporary Flight Restriction
TGL	Touch and Go Landings
THR	Threshold
THRU	Through
THU	Thursday
TKOF	Takeoff
TUE	Tuesday
TWR	Tower
TWY	Taxiway
U	
UNREL	Unreliable
V	
VASI	Visual Approach Slope Indicator
VIS	Visibility
VOR	VHF Omni−Directional Radio Range

Contraction	*Decode*
VORTAC	VOR and TACAN (colocated)
W	
W	West
WB	Westbound

Contraction	*Decode*
WED	Wednesday
WI	Within
WPT	Waypoint
WX	Weather

WEATHER CONTRACTIONS

Contraction	*Decode*
A	
A	Absolute (temperature)
A	Alaskan Standard Time (time groups only)
A	Arctic (air mass)
A01	Automated Observation without Precipitation Discriminator (rain/snow) (METAR)
A02	Automated Observation with Precipitation Discriminator (rain/snow) (METAR)
AAWF	Auxiliary Aviation Weather Facility
AC	Altocumulus
ACC	Altocumulus Castellanus
ACSL	Standing Lenticular Altocumulus
ACYC	Anticyclonic
ADRNDCK	Adirondack
ADV	Advise
ADVCTN	Advection
ADVY	Advisory
AFC	Area Forecast Center
AFDK	After Dark
ALF	Aloft
ALGHNY	Allegheny
ALQDS	All Quadrants
ALSEC	All Sectors
ALTA	Alberta
ALUTN	Aleutian
ALWF	Actual Wind Factor
AM	Ante Meridiem
AMD	Amended Forecast (TAF)
AMPLTD	Amplitude
AMS	Air Mass
AMS	American Meteorological Society
ANLYS	Analysis
APLCN	Appalachian
AS	Altostratus
ASOS	Automated Surface Observing System
ATLC	Atlantic
AURBO	Aurora Borealis
AWP	Aviation Weather Processors
B	
B	Beginning of Precipitation (time in minutes) (weather reports only)
B	Bering Standard Time (time groups only)
BACLIN	Baroclinic or Baroclinic Prognosis
BATROP	Barotropic or Barotropic Prognosis
BC	Patches (METAR)
BC	British Columbia
BCFG	Patchy Fog (METAR)
BCH	Beach
BCKG	Backing
BDA	Bermuda
BECMG	Becoming (expected between 2 digit beginning hour and 2 digit ending hour) (TAF)

Contraction	*Decode*
BFDK	Before Dark
BINOVC	Breaks in Overcast
BKN	Broken
BL	Between Layers
BL	Blowing (METAR)
BLD	Build
BLDUP	Buildup
BLKHLS	Black Hills
BLKT	Blanket
BLZD	Blizzard
BMS	Basic Meteorological Services
BNDRY	Boundary
BOVC	Base of Overcast
BR	Mist (METAR)
BRF	Brief
BRKHIC	Breaks in Higher Overcast
BRKSHR	Berkshire
BRM	Barometer
BTWN	Between
C	
C	Central Standard Time (time groups only)
C	Continental (air mass)
CAN	Canada
CARIB	Caribbean
CASCDS	Cascades
CAVOK	Cloud and Visibility OK (METAR)
CAVU	Clear or Scattered Clouds and Visibility Greater Than Ten Miles
CAWS	Common Aviation Weather Sub−system
CB	Cumulonimbus
CBMAM	Cumulonimbus Mamma
CC	Cirrocumulus
CCLKWS	Counterclockwise
CCSL	Standing Lenticular Cirrocumulus
CDFNT	Cold Front
CFP	Cold Front Passage
CHARC	Characteristic
CHSPK	Chesapeake
CI	Cirrus
CIG	Ceiling
CLD	Cloud
CLR	Clear at or below 12,000 feet (AWOS/ASOS report) (METAR)
CLRS	Clear and Smooth
CNCL	Cancel
CNDN	Canadian
CNVTV	Convective
CONFDC	Confidence
CONTDVD	Continental Divide
CONTRAILS	Condensation Trails
COR	Correction to the observation (METAR)

Contraction	*Decode*
CS	Cirrostratus
CST	Coast
CTGY	Category
CTSKLS	Catskills
CU	Cumulus
CUFRA	Cumulus Fractus
CYC	Cyclonic
CYCLGN	Cyclogenesis
D	
DABRK	Daybreak
DCAVU	Clear or Scattered Clouds and Visibility Greater than Ten, Remainder of Report Missing (weather reports only)
DKTS	Dakotas
DMSH	Diminish
DNS	Dense
DNSLP	Downslope
DNSTRM	Downstream
DP	Deep
DPNG	Deepening
DPTH	Depth
DR	Low Drifting (METAR)
DRFT	Drift
DS	Dust Storm (METAR)
DSIPT	Dissipate
DTLN	International Dateline
DTRT	Deteriorate
DU	Widespread Dust (METAR)
DVV	Downward Vertical Velocity
DWNDFTS	Downdrafts
DWPNT	Dew Point
DZ	Drizzle (METAR)
E	
E	Eastern Standard Time (time groups only)
E	Ending of Precipitation (time in minutes) (weather reports only)
E	Equatorial (air mass)
E	Estimated (weather reports only)
ELNGT	Elongate
EMBDD	Embedded
EMSU	Environment Meteorological Support Unit
ENERN	East–northeastern (weather reports only)
ENEWD	East–northeastward (weather reports only)
EOF	Expected Operations Forecast
ESERN	East–southeastern (weather reports only)
ESEWD	East–southeastward (weather reports only)
EXTRAP	Extrapolate
EXTRM	Extreme
F	
FA	Area Forecast
FAH	Fahrenheit
FEW	1 or 2 octas (eighths) cloud coverage (METAR)
FC	Funnel Cloud (METAR)
+FC	Tornado/ Water Spout (METAR)
FG	Fog (METAR)
FIBI	Filed but Impractical to Transmit
FILG	Filling
FINO	Weather Report Will Not Be Filed for Transmission
FL	Flash Advisory
FLDST	Flood Stage
FLG	Falling
FLRY	Flurry

Contraction	*Decode*
FLWIS	Flood Warning Issued
FM	From (4 digit beginning time in hours and minutes) (TAF)
FNT	Front
FNTGNS	Frontogenesis
FNTLYS	Frontolysis
FORNN	Forenoon
FRMG	Forming
FROPA	Frontal Passage
FROSFC	Frontal Surface
FRST	Frost
FRWF	Forecast Wind Factor
FRZ	Freeze
FRZLVL	Freezing Level
FRZN	Frozen
FT	Terminal Forecast
FU	Smoke (METAR)
FULYR	Smoke Layer Aloft
FUOCTY	Smoke Over City
FWC	Fleet Weather Central
FZ	Supercooled/freezing (METAR)
G	
G	Gusts Reaching (knots) (weather reports only)
GLFALSK	Gulf of Alaska
GLFCAL	Gulf of California
GLFMEX	Gulf of Mexico
GLFSTLAWR	Gulf of St. Lawrence
GR	Hail (METAR)
GRAD	Gradient
GRBNKS	Grand Banks
GRDL	Gradual
GRTLKS	Great Lakes
GS	Small Hail/Snow Pellets (METAR)
GSTS	Gusts
GSTY	Gusty
H	
HCVIS	High Clouds Visible
HDFRZ	Hard Freeze
HDSVLY	Hudson Valley
HI	Hi
HIEAT	Highest Temperature Equaled for All Time
HIEFM	Highest Temperature Equaled for The Month
HIESE	Highest Temperature Equaled So Early
HIESL	Highest Temperature Equaled So Late
HIFOR	High Level Forecast
HITMP	Highest Temperature
HIXAT	Highest Temperature Exceeded for All Time
HIXFM	Highest Temperature Exceeded for The Month
HIXSE	Highest Temperature Exceeded So Early
HIXSL	Highest Temperature Exceeded So Late
HLSTO	Hailstones
HLTP	Hilltop
HLYR	Haze Layer Aloft
HURCN	Hurricane
HUREP	Hurricane Report
HX	High Index
HZ	Haze (METAR)
I	
IC	Ice Crystals (METAR)
ICG	Icing
ICGIC	Icing in Clouds
ICGICIP	Icing in Clouds and Precipitation

Contraction	*Decode*
ICGIP	Icing in Precipitation
IMDT	Immediate
INLD	Inland
INSTBY	Instability
INTR	Interior
INTRMTRGN	Inter−Mountain Region
INTS	Intense
INTSFY	Intensify
INVRN	Inversion
IOVC	In Overcast
IR	Ice on Runway
J	
JTSTR	Jet Stream
K	
K	Cold (air mass)
KFRST	Killing Frost
L	
LABRDR	Labrador
LCTMP	Little Change in Temperature
LDG	Landing
LFT	Lift
LGRNG	Long Range
LIFR	Low IFR (weather reports only)
LK	Lake
LOEAT	Lowest Temperature Equaled for All Time
LOEFM	Lowest Temperature Equaled for The Month
LOESE	Lowest Temperature Equaled So Early
LOESL	Lowest Temperature Equaled So Late
LOTMP	Lowest Temperature
LOXAT	Lowest Temperature Exceeded for All Time
LOXFM	Lowest Temperature Exceeded for The Month
LOXSE	Lowest Temperature Exceeded So Early
LOXSL	Lowest Temperature Exceeded So Late
LSR	Loose Snow on Runway
LTGCC	Lightning Cloud-to-Cloud
LTGCCCG	Lightning Cloud-to-Cloud, Cloud-to-Ground
LTGCG	Lightning Cloud-to-Ground
LTGCW	Lightning Cloud-to-Water
LTGIC	Lightning in Clouds
LTLCG	Little Change
LTNG	Lightning
LX	Low Index
LYR	Layer or Layered or Layers
M	
M	Maritime (air mass)
M	In temperature field means ”minus” or below zero (METAR)
M	In RVR Field, indicates visibility less than lowest reportable sensor value (e.g. M0600FT)
M	Missing (weather reports only)
M	Mountain Standard Time (time groups only)
MA	Map Analysis
MAN	Manitoba
MEGG	Merging
MEX	Mexico
MHKVLY	Mohawk Valley
MI	Shallow (METAR)
MIDN	Midnight
MIFG	Patches of Shallow Fog Not Deeper Than Two Meters (METAR)

Contraction	*Decode*
MLTLVL	Melting Level
MMO	Main Meteorological Office
MNLD	Mainland
MOGR	Moderate or Greater
MONTR	Monitor
MOV	Move
MRGL	Marginal
MRNG	Morning
MRTM	Maritime
MS	Minus
MSTLY	Mostly
MSTR	Moisture
MTN	Mountain
MVFR	Marginal VFR
MXD	Mixed
N	
NB	New Brunswick
NCWX	No Change in Weather
NELY	Northeasterly (weather reports only)
NERN	Northeastern
NEW ENG	New England
NFLD	Newfoundland
NGT	Night
NL	No Layers
NMBR	Number
NNERN	North−northeastern (weather reports only)
NNEWD	North−northeastward (weather reports only)
NNWRN	North−northwestern (weather reports only)
NNWWD	Northwestward (weather reports only)
NO	Not available (e.g. SLPNO, RVRNO)
NORPI	No Pilot Balloon Observation Will Be Filed Next Collection Unless Weather Changes Significantly
NPRS	Nonpersistent
NS	Nimbostratus
NS	Nova Scotia
NSCSWD	No Small Craft or Storm Warning are Being Displayed
NSW	No Significant Weather (METAR)
NVA	Negative Vorticity Advection
NWLY	Northwesterly (weather reports only)
NWRN	Northwestern (weather reports only)
O	
OBS	Observation
OBSC	Obscure
OCFNT	Occluded Front
OCLD	Occlude
OCLN	Occlusion
OFP	Occluded Frontal Passage
OFSHR	Offshore
OMTNS	Over Mountains
ONSHR	On Shore
ONT	Ontario
ORGPHC	Orographic
OSV	Ocean Station Vessel
OTAS	On Top and Smooth
OTLK	Outlook
OVC	Overcast
P	
P	Pacific Standard Time (time group only)
P	Polar (air mass)

Contraction	*Decode*
P	In RVR field, indicates visibility greater than highest reportable sensor value (e.g. P6000FT)
P6SM	Visibility greater than 6 statute miles (TAF only)
PAC	Pacific
PBL	Probable
PCPN	Precipitation
PDMT	Predominant
PDMT	Predominate
PDW	Priority Delayed Weather
PL	Ice Pellets (METAR)
PEN	Peninsula
PGTSND	Puget Sound
PIBAL	Pilot Balloon Observation
PISE	No Pilot Balloon Observation Due To Unfavorable Sea Conditions
PISO	No Pilot Balloon Observation Due To Snow
PIWI	No Pilot Balloon Observation Due To High, or Gusty, Surface Wind
PLW	Plow (snow)
PNHDL	Panhandle
PO	Dust/Sand Whirls (METAR)
PPINA	Radar Weather Report Not Available (or omitted for a reason different than those otherwise stated)
PPINE	Radar Weather Report No Echoes Observed
PPINO	Radar Weather Report Equipment Inoperative Due To Breakdown
PPIOK	Radar Weather Report Equipment Operation Resumed
PPIOM	Radar Weather Report Equipment Inoperative Due To Maintenance
PR	Partial (METAR)
PRBLTY	Probability
PRESFR	Pressure Falling Rapidly
PRESRR	Pressure Rising Rapidly
PRJMP	Pressure Jump (weather reports only)
PROB40	Probability 40 percent (METAR)
PROG	Prognosis or Prognostic
PRSNT	Present
PS	Plus
PSG	Passage
PSG	Passing
PTCHY	Patchy
PTLY	Partly
PVA	Positive Vorticity Advection
PY	Spray (METAR)
Q	
QSTNRY	Quasi-stationary
QUE	Quebec
R	
R	Runway (used in RVR measurement)
RA	Rain (METAR)
RABA	No RAWIN Obs., No Balloons Available
RABAL	Radiosonde Balloon Wind Data
RABAR	Radiosonde Balloon Release
RACO	No RAWIN Obs., Communications Out
RADAT	Radiosonde Observation Data
RADNO	Report Missing Account Radio Failure
RAFI	Radiosonde Observation Not Filed
RAFRZ	Radiosonde Observation Freezing Levels
RAHE	No RAWIN Obs., No Gas Available
RAICG	Radiosonde Observation Icing at
RAOB	Radiosonde Observation
RAREP	Radar Weather Report

Contraction	*Decode*
RAVU	Radiosonde Analysis and Verification Unit
RAWE	No RAWIN obs., Unfavorable Weather
RAWI	No RAWIN Obs., High and Gusty Winds
RAWIN	Upper Winds Obs. (by radio methods)
RCD	Radar Cloud Detection Report
RCDNA	Radar Cloud Detection Report Not Available
RCDNE	Radar Cloud Detection Report No Echoes Observed
RCDNO	Radar Cloud Detector Inoperative Due to Breakdown Until
RCDOM	Radar Cloud Detector Inoperative Due to Maintenance Until
RCKY	Rockies (mountains)
RDG	Ridge
RDWND	Radar Dome Wind
RESTR	Restrict
RGD	Ragged
RH	Relative Humidity
RHINO	Radar Echo Height Information Not Available
RHINO	Radar Range Height Indicator Not Operating on Scan
RIOGD	Rio Grande
RMK	Remark(s)
RNFL	Rainfall
ROBEPS	Radar Operating Below Prescribed Standard
RPD	Rapid
RSG	Rising
RUF	Rough
RY/RWY	Runway
S	
SA	Sand (METAR)
SASK	Saskatchewan
SBSD	Subside
SC	Stratocumulus
SCSL	Standing Lenticular Stratocumulus
SCT	Scattered
SELS	Severe Local Storms
SELY	Southeasterly (weather reports only)
SERN	Southeastern (weather reports only)
SFERICS	Atmospherics
SG	Snow Grains (METAR)
SGD	Solar−Geophysical Data
SH	Showers (METAR)
SHFT	Shift (weather reports only)
SHLW	Shallow
SHRTLY	Shortly
SHWR	Shower
SIERNEV	Sierra Nevada
SKC	Sky Clear (METAR)
SLD	Solid
SLP	Sea Level pressure (e.g. 1013.2 reported as 132)
SLR	Slush on Runway
SLT	Sleet
SM	Statute mile(s)
SMK	Smoke
SMTH	Smooth
SN	Snow (METAR)
SNBNK	Snowbank
SNFLK	Snowflake
SNOINCR	Snow Depth Increase in Past Hour
SNW	Snow
SNWFL	Snowfall
SP	Station Pressure

Contraction	*Decode*
SPECI	Special Report (METAR)
SPKL	Sprinkle
SPLNS	South Plains
SPRD	Spread
SQ	Squall (METAR)
SQAL	Squall
SQLN	Squall Line
SS	Sandstorm (METAR)
SSERN	South-southeastern (weather reports only)
SSEWD	South-southeastward (weather reports only)
SSWRN	South-southwestern (weather reports only)
SSWWD	South–southwestward (weather reports only)
ST	Stratus
STAGN	Stagnation
STFR	Stratus Fractus
STFRM	Stratiform
STG	Strong
STM	Storm
STNRY	Stationary
SWLG	Swelling
SWLY	Southwesterly (weather reports only)
SWRN	Southwestern (weather reports only)
SX	Stability Index
SXN	Section
SYNOP	Synoptic
SYNS	Synopsis
T	
T	Trace (weather reports only)
T	Tropical (air mass)
TCU	Towering Cumulus
TEMPO	Temporary changes expected (between 2 digit beginning hour and 2 digit ending hour) (TAF)
THD	Thunderhead (non METAR)
THDR	Thunder (non METAR)
THK	Thick
THN	Thin
TKOF	Takeoff
TOP	Cloud Top
TOVC	Top of Overcast
TPG	Topping
TRIB	Tributary
TROF	Trough
TROP	Tropopause
TRPCD	Tropical Continental (air mass)
TRPCL	Tropical
TRPLYR	Trapping Layer
TS	Thunderstorm (METAR)
TSHWR	Thundershower (non METAR)
TSQLS	Thundersqualls (non METAR)
TSTM	Thunderstorm (non METAR)
TURBC	Turbulence
TURBT	Turbulent
TWRG	Towering
U	
UAG	Upper Atmosphere Geophysics
UDDF	Up and Down Drafts
UNSBL	Unseasonable
UNSTBL	Unstable
UNSTDY	Unsteady
UNSTL	Unsettle
UP	Unknown Precipitation (Automated Observations)
UPDFTS	Updrafts

Contraction	*Decode*
UPR	Upper
UPSLP	Upslope
UPSTRM	Upstream
UVV	Upward Vertical Velocity
UWNDS	Upper Winds
V	
V	Varies (wind direction and RVR)
V	Variable (weather reports only)
VA	Volcanic Ash (METAR)
VC	Vicinity
VLCTY	Velocity
VLNT	Violent
VLY	Valley
VR	Veer
VRB	Variable wind direction when speed is less than or equal to 6 knots
VRISL	Vancouver Island, BC
VRT MOTN	Vertical Motion
VSBY	Visibility
VSBYDR	Visibility Decreasing Rapidly
VSBYIR	Visibility Increasing Rapidly
VV	Vertical Visibility (Indefinite Ceiling) (METAR)
W	
W	Warm (air mass)
WA	AIRMET
WDC–1	World Data Centers in Western Europe
WDC–2	World Data Centers Throughout Rest of World
WDLY	Widely
WDSPRD	Widespread
WEA	Weather
WFP	Warm Front Passage
WINT	Winter
WND	Wind
WNWRN	West–northwestern (weather reports only)
WNWWD	West–northwestward (weather reports only)
WPLTO	Western Plateau
WR	Wet Runway
WRM	Warm
WRMFNT	Warm Front
WRNG	Warning
WS	Wind Shear (in TAFs, low level and not associated with convective activity)
WS	SIGMET
WSHFT	Wind Shift
WSOM	Weather Service Operations Manual
WSR	Wet Snow on Runway
WSWRN	West–southwestern (weather reports only)
WSWWD	West–southwestward (weather reports only)
WTR	Water
WTSPT	Waterspout
WV	Wave
WW	Severe Weather Forecast
WXCON	Weather Reconnaissance Flight Pilot Report
X	
XCP	Except
XPC	Expect
Y	
Y	Yukon Standard Time (time groups only)
YKN	Yukon

Contraction	*Decode*
YLSTN	Yellowstone
Z	
ZI	Zonal Index
ZI	Zone of Interior

Part 1. FDC NOTAMs

Section 1. Airway NOTAMs

Shaded text indicates new or revised NOTAMs.

PART 1

Section 1. AIRWAY NOTAMS

ALBUQUERQUE ARTCC

FDC 8/7610 ZAB NM. ROUTE ZAB. V280 TEXICO (TXO) VORTAC, TX R-207 TO DEBRA INT, NM MOCA 6000. 1803261322-1811051322EST.

FDC 8/6161 ZAB TX. ROUTE ZAB ZFW. V114 DOGIN, TX TO CHILDRESS (CDS) VORTAC, TX MOCA 4900. 1804261703-1812061703EST.

FDC 8/0731 ZAB AZ. ROUTE ZAB. V257 KACEE, AZ MRA 11000. 1802151444-1809271444EST.

FDC 8/0140 ZAB NM. ROUTE ZAB ZDV. V389 FOGLE, NM MCA 15600 NORTHBOUND. 1805211912-1812311912EST.

FDC 7/5354 ZAB NM. ROUTE ZAB. V68 CHISUM (CME) VORTAC, NM TO HAGER, NM HAGER MRA 6500. CNM VORTAC RADIAL RESTRICTED R-344, 56NM, 6500-17500. 1711301440-1807121439EST.

FDC 2/8644 ZAB NM. DUE TO THE LACK OF TERRAIN AND OBSTACLE CLEARANCE DATA, ACCURATE AUTOMATION DATA BASES ARE NOT AVAILABLE FOR PROVIDING MINIMUM SAFE ALTITUDE WARNING INFORMATION TO AIRCRAFT OVERFLYING MEXICO. AIR TRAFFIC FACILITIES ALONG THE UNITED STATES/MEXICO BORDER HAVE INHIBITED MINIMUM SAFE ALTITUDE WARNING COMPUTER PROGRAMS FOR AIRCRAFT OPERATING IN MEXICAN AIRSPACE UNTIL ACCURATE TERRAIN DATA CAN BE OBTAINED.

ANCHORAGE ARTCC

FDC 8/9261 ZAN AK. ROUTE ZAN. V506 KODIAK (ODK) VOR/DME, AK MCA 10000 WESTBOUND. 1803081653-1810181653EST.

FDC 8/8561 ZAN AK. ROUTE ZAN. V319 SNRIS, AK TO ANCHORAGE (TED) VOR/DME, AK DUAL MEA 8200 NORTHWEST BOUND, 10000 SOUTHEAST BOUND. 1805011952-1812111952EST.

FDC 8/7917 ZAN AK. ROUTE ZAN. V506 KODIAK (ODK) VOR/DME, AK TO BREMI, AK MEA 12000. 1803061510-1810161510EST.

FDC 8/6617 ZAN AK. ROUTE ZAN. V440 YAKUTAT (YAK) VOR/DME, AK R-119 TO BIORKA ISLAND (BKA) VORTAC, AK R-303 NA EXCEPT FOR AIRCRAFT EQUIPPED WITH SUITABLE RNAV SYSTEM WITH GPS. YAK VOR R-119 UNUSABLE. 1802062028-1809182028EST.

FDC 8/6616 ZAN AK. ROUTE ZAN. V440 YAKUTAT (YAK) VOR/DME, AK R-251 TO MIDDLETON ISLAND (MDO) VOR/DME, AK R-068 MEA 16000. YAK VOR R-251 UNUSABLE BELOW 16000. 1802062028-1809182028EST.

FDC 8/5240 ZAN AK. ROUTE ZAN. J536 SISTERS ISLAND (SSR) VORTAC, AK TO U. S. BORDER MEA 21000. 1805291725-1901081725EST.

FDC 8/5230 ZAN AK. ROUTE ZAN. V439 KODIAK (ODK) VOR/DME, AK R-344 TO BAREL, AK ODK DME UNUSABLE BELOW 11900. 1805291721-1901081721EST.

FDC 8/5212 ZAN AK. ROUTE ZAN. V456 GULKANA (GKN) VOR/DME, AK TO SANKA, AK DUAL MEA 11000 NORTHEAST BOUND 6000 SOUTHWEST BOUND. 1805291717-1901081717EST.

FDC 8/0334 ZAN AK. ROUTE ZAN. V317 HOODS, AK TO SISTERS ISLAND (SSR) VORTAC, AK DUAL MEA 7000 NORTHWEST BOUND, 9000 SOUTHEAST BOUND. 1805212108-1812312108EST.

FDC 7/6831 ZAN AK. ROUTE ZAN. T227 JANNT, AK TO ALEUT, AK MEA 7500. 1712181347-1807301347EST.

FDC 7/2452 ZAN AK. ROUTE ZAN. T225 GALENA (GAL) VOR/DME, AK TO KUHZE, AK GNSS MEA 4400. 1711271737-1807091737EST.

ATLANTA ARTCC

FDC 8/6216 ZTL GA. ROUTE ZTL. J208 ATHENS (AHN) VORTAC, GA TO GLOVR, NC NA. 1804261724-1812061724EST.

FDC 8/6213 ZTL ROUTE ZTL ZME. V209 KEWANEE (EWA) VORTAC, MS TO BROOKWOOD (OKW) VORTAC, AL NA. 1804261721-1812061721EST.

FDC 8/6208 ZTL TN. ROUTE ZTL. V605 HOLSTON MOUNTAIN (HMV) VORTAC, TN R-175 TO GENOD INT, NC MEA 10000. HMV VOR UNUSABLE. 1804261718-1812061718EST.

FDC 8/6139 ZTL WV. ROUTE ZTL ZOB ZDC. Q103 RICCS, WV TO PULASKI (PSK) VORTAC, VA SINGLE DIRECTION OPERATIONS, SOUTHBOUND ONLY. 1804261659-1812061659EST.

FDC 8/6133 ZTL SC. ROUTE ZTL ZJX. J47 COLUMBIA (CAE) VORTAC, SC TO SPARTANBURG (SPA) VORTAC, SC NA. 1804261652-1812061652EST.

FDC 8/5842 ZTL TN. ROUTE ZTL. V310 STAIN, TN TO BURCH, NC MEA 8500. 1805301246-1901091246EST.

FDC 8/4939 ZTL SC. ROUTE ZTL ZJX. V325 COLUMBIA (CAE) VORTAC, SC TO ATHENS (AHN) VOR/DME, GA MEA 8000. 1801121349-1808241348EST.

FDC 8/4593 ZTL ROUTE ZTL. Q52 CHOPZ, GA TO COLZI, NC NA. 1804241311-1812041311EST.

FDC 8/4281 ZTL GA. ROUTE ZTL. V417 ATHENS (AHN) VOR/DME, GA R-104 COP 25NM. 1805251835-1901041835EST.

FDC 8/4279 ZTL GA. ROUTE ZTL. V311 AWSON, GA MRA 6000. 1805251832-1901041832EST.

FDC 8/4277 ZTL GA. ROUTE ZTL. V417 AWSON, GA MRA 6000. 1805251831-1901041831EST.

FDC 8/4274 ZTL GA. ROUTE ZTL. V5 AWSON, GA MRA 6000. 1805251829-1901041829EST.

FDC 8/4219 ZTL GA. ROUTE ZTL. V97 NELLO, GA MCA 10000 NORTHBOUND. 1805251752-1901041752EST.

FDC 8/4212 ZTL GA. ROUTE ZTL. V5 NELLO, GA MCA 7000 EASTBOUND. 1805251744-1901041744EST.

FDC 8/4210 ZTL GA. ROUTE ZTL. V417 NELLO, GA MCA 7000 EASTBOUND. 1805251742-1901041742EST.

FDC 8/4027 ZTL GA. ROUTE ZTL. V155 COLLIERS (IRQ) VORTAC, SC TO COLUMBUS (CSG) VORTAC, GA MRA 3500 EXCEPT FOR AIRCRAFT EQUIPPED WITH SUITABLE RNAV SYSTEM WITH GPS. 1804231835-1812031835EST.

FDC 8/0645 ZTL SC. ROUTE ZTL. V1 CHARLESTON (CHS) VORTAC, SC TO GRAND STRAND (CRE) VORTAC, SC MEA 2100. 1801031517-1808151517EST.

FDC 8/0621 ZTL SC. ROUTE ZTL. V437 CHARLESTON (CHS) VORTAC, SC TO FLORENCE (FLO) VORTAC, SC MEA 4000. 1801031428-1808151428EST.

FDC 8/0449 ZTL SC. ROUTE ZTL. V222 SUNET, SC TO SUGARLOAF MOUNTAIN (SUG) VORTAC, NC MEA 7100. 1803121607-1810221607EST.

FDC 8/0445 ZTL MS. ROUTE ZTL ZHU. V222 PICAN, MS TO MONROEVILLE (MVC) VORTAC, AL MEA 3000. 1803121605-1810221605EST.

FDC 8/0080 ZTL VA. ROUTE ZTL. V133 STOVE, VA MCA 12100 NORTHBOUND. 1804161836-1811261836EST.

FDC 8/0070 ZTL NC. ROUTE ZTL. V133 MULBE, NC MCA 5900 NORTHBOUND. 1804161829-1811261829EST.

FDC 8/0051 ZTL ROUTE ZTL ZJX. V53 WIDER INT, SC TO WILLS INT, SC NA EXCEPT FOR AIRCRAFT EQUIPPED WITH SUITABLE RNAV SYSTEM WITH GPS. 1804161814-1811261814EST.

FDC 7/6641 ZTL AL. ROUTE ZTL ZJX. V521, V7 WIREGRASS (RRS) VORTAC, AL R-331 TO BANBI INT, AL NA EXCEPT FOR AIRCRAFT EQUIPPED WITH SUITABLE RNAV SYSTEM WITH GPS. RRS VORTAC R-331 UNUSABLE BEYOND 6 NM. 1712012008-1807132008EST.

FDC 7/5861 ZTL SC. ROUTE ZTL. V185 COLLIERS (IRQ) VORTAC, SC TO GREENWOOD (GRD) VORTAC, SC . COLON, SC MRA 8000. CAE VORTAC R-270 AT 56NM UNUSABLE BELOW 8000. 1711131452-1806251452EST.

FDC 7/5858 ZTL SC. ROUTE ZTL. V185 COLLIERS (IRQ) VORTAC, SC TO GREENWOOD (GRD) VORTAC, SC . LUKES, SC MRA 3000. CAE VORTAC R-283 AT 57NM UNUSABLE BELOW 3000. 1711131450-1806251450EST.

FDC 7/5795 ZTL ROUTE ZTL ZJX. V53 WIDER INT, SC TO WILLS INT, SC NA EXCEPT FOR AIRCRAFT EQUIPPED WITH SUITABLE RNAV SYSTEM WITH GPS. 1712141837-1807261837EST.

FDC 7/5542 ZTL SC. ROUTE ZTL ZJX. V37 GREAT INT, SC TO RICHE INT, SC MEA 6000. 1712141309-1807261309EST.

FDC 7/5269 ZTL SC. ROUTE ZTL ZJX. V311 GREENWOOD (GRD) VORTAC, SC TO COLUMBIA (CAE) VORTAC, SC MEA 2400. 1712131857-1807251857EST.

FDC 7/1801 ZTL NC. ROUTE ZTL. V222 SUGARLOAF MOUNTAIN (SUG) VORTAC, NC TO BARRETTS MOUNTAIN (BZM) VOR/DME, NC MEA 6000. 1711071440-1806191440EST.

FDC 7/1786 ZTL NC. ROUTE ZTL. V20 SUGARLOAF MOUNTAIN (SUG) VORTAC, NC TO BARRETTS MOUNTAIN (BZM) VOR/DME, NC MEA 6000. 1711071436-1806191436EST.

BOSTON ARTCC

FDC 8/7662 ZBW NY. ROUTE ZBW. V46 HAMPTON (HTO) VORTAC, NY TO LIBBE, NY NA. 1803261440-1811051440EST.

FDC 8/6358 ZBW MA. ROUTE ZBW. V3 LABRE, TO PRESQUE ISLE (PQI) VOR/DME, ME MEA 8000. 1804261957-1812061957EST.

FDC 8/5825 ZBW CT. ROUTE ZBW. V91 SOARS, CT TO BOWAN, NY NA. 1805141352-1812241352EST.

FDC 8/5823 ZBW CT. ROUTE ZBW. V39 SOARS, CT TO STUBY, CT NA. 1805141351-1812241351EST.

FDC 8/5820 ZBW CT. ROUTE ZBW. V487 SOARS, CT TO BOWAN, NY NA. 1805141350-1812241350EST.

FDC 8/5808 ZBW NY. ROUTE ZBW. V374 CARMEL (CMK) VOR/DME, NY TO CREAM, NY NA. 1805141347-1812241347EST.

FDC 8/5283 ZBW ME. ROUTE ZBW. V352 U. S. BORDER TO PATTA INT, ME MRA 10000. 1805291738-1901081738EST.

FDC 8/5222 ZBW CT. ROUTE ZBW. V451 NESSI, CT MCA 4000 SOUTHWESTBOUND. 1805291720-1901081719EST.

FDC 8/5199 ZBW NY. ROUTE ZBW. V139 HAMPTON (HTO) VORTAC, NY TO PROVIDENCE (PVD) VOR/DME, RI MEA 3000. 1805291714-1901081714EST.

FDC 8/4015 ZBW NY. ROUTE ZBW. V188 CARMEL (CMK) VOR/DME, NY TO SEALL, CT NA. 1804231829-1812031829EST.

FDC 8/3867 ZBW MA. ROUTE ZBW. V167 MARCONI (LFV) VOR/DME, MA TO KENNEBUNK (ENE) VOR/DME, ME MEA 6000. 1804231433-1812031433EST.

FDC 8/2090 ZBW NY. ROUTE ZBW. V3 CARMEL (CMK) VOR/DME, NY TO RACEY, CT NA. COP MOVED TO RACEY, CT. 1804182053-1811282053EST.

FDC 8/2085 ZBW NY. ROUTE ZBW. V39 CARMEL (CMK) VOR/DME, NY TO SOARS, CT NA. 1804182049-1811282048EST.

FDC 8/2081 ZBW NY. ROUTE ZBW. J49 ALBANY (ALB) VORTAC, NY R-071 TO COP NA. 1804182046-1811282045EST.

FDC 8/2051 ZBW NY. ROUTE ZBW. V489 WEARD, NY TO ALBANY (ALB) VORTAC, NY NA EXCEPT FOR AIRCRAFT EQUIPPED WITH SUITABLE RNAV SYSTEM WITH GPS. 1805081644-1905091641EST.

FDC 8/0149 ZBW NY. ROUTE ZBW. V419 CARMEL (CMK) VOR/DME, NY TO BRISS, CT NA. 1805211923-1812311918EST.

FDC 7/7934 ZBW MA. ROUTE ZBW. J79 CUJKE, MA TO MARCONI (LFV) VOR/DME, MA NA. 1712211852-1808021852EST.

FDC 7/7666 ZBW MA. ROUTE ZBW. V167 PEAKE, MA TO MARCONI (LFV) VOR/DME, MA NA. 1712201848-1808011848EST.

FDC 7/7664 ZBW NY. ROUTE ZBW. J174 HAMPTON (HTO) VORTAC, NY TO HERIN, MA NA. 1712201843-1808011843EST.

FDC 7/7659 ZBW NY. ROUTE ZBW. J150 HAMPTON (HTO) VORTAC, NY TO STOOL, MA NA. 1712201840-1808011840EST.

FDC 7/6843 ZBW NY. ROUTE ZBW. J37 MASSENA (MSS) VORTAC, NY R-177 UNUSABLE. 1712181410-1807301410EST.

FDC 7/1627 ZBW MA. ROUTE ZBW. V167 ZUNUX, MA TO PEAKE, MA MEA 3000. 1711221552-1807041552EST.

CHICAGO ARTCC

FDC 8/9151 ZAU WI. ROUTE ZAU. V7 PETTY, WI TO FALLS (FAH) VOR/DME, WI NA. 1803081405-1810181405EST.

FDC 8/8538 ZAU MI. ROUTE ZAU. V170 PULLMAN (PMM) VOR/DME, MI TO HEBEL, MI DUAL MEA 4500 EASTBOUND, 3000 WESTBOUND. 1803271830-1811061830EST.

FDC 8/8536 ZAU MI. ROUTE ZAU. V170 RAINE, MI TO PULLMAN (PMM) VOR/DME, MI DUAL MEA 2200 EASTBOUND, 4000 WESTBOUND. MKG VORTAC MKG R-209 BEYOND 10NM NA. 1803271828-1811061828EST.

FDC 8/7629 ZAU MI. ROUTE ZAU ZMP. V450 RABEE, WI TO MOTAN, MI MEA 3500. MKG VOR MKG R-313 UNUSABLE BELOW 3500 BEYOND 25NM TO COP. 1803261335-1811051335EST.

FDC 8/7573 ZAU WI. ROUTE ZAU. V510 FALLS (FAH) VOR/DME, WI TO GAYLE, MI NA. FAH VOR/DME R-116 UNUSABLE. 1804301353-1812101352EST.

FDC 8/6228 ZAU IL. ROUTE ZAU ZMP. J89 BADGER (BAE) VORTAC, WI TO DULUTH (DLH) VORTAC, MN NA EXCEPT FOR AIRCRAFT EQUIPPED WITH SUITABLE RNAV SYSTEM WITH GPS. BAE VORTAC UNUSABLE. 1804261733-1812061732EST.

FDC 8/5779 ZAU MI. ROUTE ZAU ZMP. V26 WELKO, MI TO LANSING (LAN) VORTAC, MI MEA 4000. 1805141323-1812241323EST.

FDC 8/5310 ZAU IL. ROUTE ZAU. V7 CHICAGO HEIGHTS (CGT) VORTAC, IL TO NILES, IL DUAL MEA 3400 NORTHBOUND 2500 SOUTHBOUND. 1805291743-1901081743EST.

FDC 8/5300 ZAU IL. ROUTE ZAU. V92 CHICAGO HEIGHTS (CGT) VORTAC, IL TO NILES, IL DUAL MEA 3400 NORTHBOUND 2500 SOUTHBOUND. 1805291742-1901081742EST.

FDC 8/5292 ZAU IL. ROUTE ZAU. V97 CHICAGO HEIGHTS (CGT) VORTAC, IL TO NILES, IL DUAL MEA 3400 NORTHBOUND 2500 SOUTHBOUND. 1805291741-1901081741EST.

FDC 8/5287 ZAU IL. ROUTE ZAU. V422 CHICAGO HEIGHTS (CGT) VORTAC, IL TO NILES, IL DUAL MEA 3400 NORTHBOUND 2500 SOUTHBOUND. 1805291740-1901081740EST.

FDC 8/0461 ZAU IN. ROUTE ZAU ZID. V51 SHELBYVILLE (SHB) VORTAC, IN TO OCKEL, IN MEA 5000. 1803121614-1810221614EST.

FDC 8/0432 ZAU IA. ROUTE ZAU. V63 BURLINGTON (BRL) VOR/DME, IA TO MOLINE (MZV) VORTAC, IL MEA 3100. 1803121558-1810221558EST.

FDC 8/0329 ZAU IA. ROUTE ZAU ZKC. J233 KIRKSVILLE (IRK) VORTAC, MO TO WATERLOO (ALO) VOR/DME, IA MAA 27000 EXCEPT FOR AIRCRAFT EQUIPPED WITH SUITABLE RNAV SYSTEM WITH GPS. 1805212101-1812312101EST.

FDC 7/8150 ZAU IN. ROUTE ZAU. V8 RABBT, IN TO COP MEA 4500. GSH VORTAC UNUSABLE. 1711151335-1806271335EST.

FDC 7/8146 ZAU IN. ROUTE ZAU ZOB. V126, V92 BAGEL, IN TO EDGEE, OH MEA 5000. GSH VORTAC UNUSABLE. 1711151332-1806271332EST.

FDC 7/7126 ZAU WI. ROUTE ZAU. V24 GLARS, WI TO JANESVILLE (JVL) VOR/DME, WI MOCA 2400. 1712191856-1807311856EST.

FDC 7/2423 ZAU WI. ROUTE ZAU. V218 BAULK, WI TO ROCKFORD (RFD) VOR/DME, IL MOCA 2600. 1711271729-1807091729EST.

FDC 7/1935 ZAU MI. ROUTE ZAU. V215 MUSKEGON (MKG) VORTAC, MI R-209 TO JYBEE, MI NA. 1711071551-1806191551EST.

FDC 7/1932 ZAU MI. ROUTE ZAU. V55 MUSKEGON (MKG) VORTAC, MI R-185 TO ZEELE, MI NA. 1711071548-1806191548EST.

FDC 7/1924 ZAU MI. ROUTE ZAU ZMP. V271 MUSKEGON (MKG) VORTAC, MI R-353 TO WELKO, MI NA. 1711071543-1806191543EST.

FDC 7/1910 ZAU MI. ROUTE ZAU. V2 MUSKEGON (MKG) VORTAC, MI R-115 TO SARAN, MI NA. 1711071538-1806191538EST.

FDC 7/1901 ZAU MI. ROUTE ZAU ZOB. V450 MUSKEGON (MKG) VORTAC, MI R-095 TO CFCCV, MI NA. 1711071524-1806191524EST.

FDC 7/1815 ZAU MI. ROUTE ZAU. V510 GAYLE, MI TO JAKES, MI NA. 1711071450-1806191450EST.

FDC 7/0428 ZAU WI. ROUTE ZAU. V7 CHICAGO HEIGHTS (CGT) VORTAC, IL TO FALLS (FAH) VOR/DME, WI TALOR WI MCA 6000 NORTHBOUND. 1711061359-1806181359EST.

FDC 7/0126 ZAU IN. ROUTE ZAU ZOB. V8 TWERP INT, OH TO GAREN INT, IN MOCA 2400. 1712062009-1807182009EST.

CLEVELAND ARTCC

FDC 8/9886 ZOB WV. ROUTE ZOB. V144 MORGANTOWN (MGW) VORTAC, WV MCA 4600 SOUTHEASTBOUND. 1805211648-1812311648EST.

FDC 8/8357 ZOB MI. ROUTE ZOB. T781 FLINT (FNT) VORTAC, MI TO KATTY, MI MOCA 2300. 1802092031-1809212031EST.

FDC 8/7633 ZOB MD. ROUTE ZOB ZDC. V8 GRANTSVILLE (GRV) VOR/DME, MD TO MARTINSBURG (MRB) VORTAC, WV MEA 5500. 1803261337-1811051337EST.

FDC 8/6137 ZOB WV. ROUTE ZOB ZDC ZTL. Q103 RICCS, WV TO PULASKI (PSK) VORTAC, VA SINGLE DIRECTION OPERATIONS, SOUTHBOUND ONLY. 1804261655-1812061655EST.

FDC 8/5800 ZOB OH. ROUTE ZOB. J518 DRYER (DJB) VOR/DME, OH TO INDIAN HEAD (IHD) VORTAC, PA COP AT IHD R-310 39NM. 1802051425-1809171425EST.

FDC 8/4301 ZOB PA. ROUTE ZOB. V469 JOHNSTOWN (JST) VORTAC, PA MCA 10000 WESTBOUND. 1805251843-1901041843EST.

FDC 8/4029 ZOB NY. ROUTE ZOB ZNY. V270 WOMAN, NY TO ELMIRA (ULW) VOR/DME, NY MEA 10000. 1804231836-1812031836EST.

FDC 8/4019 ZOB PA. ROUTE ZOB. V184 ERIE (ERI) VORTAC, PA TO TIDIOUTE (TDT) VORTAC, PA MEA 4000. 1804231832-1812031832EST.

FDC 8/3433 ZOB MD. ROUTE ZOB ZDC. V214 GRANTSVILLE (GRV) VOR/DME, MD TO MARTINSBURG (MRB) VORTAC, WV MEA 5500. 1805241810-1901031810EST.

FDC 8/2059 ZOB PA. ROUTE ZOB ZNY. V542 CAFKI, PA TO ELMIRA (ULW) VOR/DME, NY MEA 10000. 1804182042-1811282042EST.

FDC 8/0977 ZOB OH. ROUTE ZOB. V115 CAPEL, OH TO FRANKLIN (FKL) VOR, PA DUAL MEA 6000 SOUTHWEST BOUND 3500 NORTHEAST BOUND. 1803131457-1810231457EST.

FDC 8/0162 ZOB NY. ROUTE ZOB. V164 BENEE, NY MCA 11000 NORTHBOUND. 1805211932-1812311932EST.

FDC 7/8252 ZOB MD. ROUTE ZOB ZDC. V438 GRANTSVILLE (GRV) VOR/DME, MD TO FLINT, MD MEA 5500. 1711151449-1806271449EST.

FDC 7/8142 ZOB IN. ROUTE ZOB ZAU. V126, V92 BAGEL, IN TO EDGEE, OH MEA 5000. GSH VORTAC UNUSABLE. 1711151327-1806271327EST.

FDC 7/6833 ZOB OH. ROUTE ZOB. V542 YOUNGSTOWN (YNG) VORTAC, OH TO HAGAR, PA MEA 5000. 1712181352-1807301352EST.

FDC 7/3423 ZOB NY. ROUTE ZOB. V501 WELLSVILLE (ELZ) VORTAC, NY TO BEEPS, NY MEA 5000 MOCA 4300. 1711281810-1807101810EST.

FDC 7/2166 ZOB OH. ROUTE ZOB. V98 WOCKY, OH MCA 10000 NORTHBOUND. 1712081627-1807201627EST.

FDC 7/1890 ZOB MI. ROUTE ZOB ZAU. V450 MUSKEGON (MKG) VORTAC, MI R-095 TO CFCCV, MI NA. 1711071522-1806191522EST.

FDC 7/0121 ZOB IN. ROUTE ZOB ZAU. V8 TWERP INT, OH TO GAREN INT, IN MOCA 2400. 1712062007-1807182007EST.

DENVER ARTCC

FDC 8/7598 ZDV CO. ROUTE ZDV. V356 FIDLE, CO MCA 16500 NORTHEASTBOUND. 1803261316-1811051316EST.

FDC 8/5816 ZDV CO. ROUTE ZDV. V611 BLACK FOREST (BRK) VOR/DME, CO TO LIMEX, CO MEA 13000. 1805141349-1812241349EST.

FDC 8/5354 ZDV CO. ROUTE ZDV. V361 ALLAN, CO MTA V361 NE TO V85 SE 16300. V361 ALLAN, CO TO BARGR, CO MEA 15500. 1802022312-1809142312EST.

FDC 8/5352 ZDV CO. ROUTE ZDV. V85 FIPSS, CO TO HYGEN, CO MEA 9000. V85 HYGEN, CO MTA V85 NW TO V220 SW 15400. V85 HYGEN, CO MCA 11800 NORTHWESTBOUND. V85 ALLAN, CO MCA 16000 NORTHWESTBOUND. V85 ALLAN, CO MTA V85 NW TO V361 SW 16300. 1802022259-1809142259EST.

FDC 8/5349 ZDV CO. ROUTE ZDV. V263 LIMEX, CO MCA 10000 SOUTHBOUND. V263 LIMEX, CO TO AKRON (AKO) VOR/DME, CO MOCA 7500. 1802022243-1809142243EST.

FDC 8/5209 ZDV CO. ROUTE ZDV. V361 MONTROSE (MTJ) VOR/DME, CO TO ICIES, CO DUAL MEA 15000 NORTHEAST BOUND 10600 SOUTHWEST BOUND. 1805291716-1901081716EST.

FDC 8/4243 ZDV CO. ROUTE ZDV. V220 HABRO, CO MCA 11300 SOUTHEASTBOUND. 1805251814-1901041814EST.

FDC 8/4240 ZDV CO. ROUTE ZDV. V328 HABRO, CO MCA 11300 SOUTHEASTBOUND. 1805251812-1901041812EST.

FDC 8/4237 ZDV CO. ROUTE ZDV. V421 ZEANS, CO TO LAZON, CO MEA 16500. 1805251810-1901041810EST.

FDC 8/2052 ZDV CO. ROUTE ZDV. V160 BLUE MESA (HBU) VOR/DME, CO TO MURFE, CO MEA 16400. HBU VOR/DME. 1804182029-1811282027EST.

FDC 8/0454 ZDV CO. ROUTE ZDV. V95 ZEANS, CO TO LAZON, CO MEA 16500. 1803121611-1810221611EST.

FDC 8/0316 ZDV NE. ROUTE ZDV. V219 HAYES CENTER (HCT) VORTAC, NE R-048 TO YOZLE INT, NE MEA 7000. 1805212042-1812312041EST.

FDC 8/0144 ZDV NM. ROUTE ZDV ZAB. V389 FOGLE, NM MCA 15600 NORTHBOUND. 1805211915-1812311914EST.

FDC 7/0571 ZDV NM. ROUTE ZDV. V187 MISSY, NM TO RATTLESNAKE (RSK) VORTAC, NM DUAL MEA 9000 NORTHWEST BOUND 11000 SOUTHEAST BOUND. 1711061540-1806181540EST.

FDC 7/0473 ZDV NM. ROUTE ZDV. V210 FULLY, NM TO RATTLESNAKE (RSK) VORTAC, NM DUAL MEA 9000 EASTBOUND 12000 WESTBOUND. 1711061434-1806181434EST.

FORT WORTH ARTCC

FDC 9/2934 ZFW TX. FLIGHT RESTRICTION. DALLAS, TEXAS. PURSUANT TO 49 USC 40103(B), THE FEDERAL AVIATION ADMINISTRATION (FAA) CLASSIFIES THE AIRSPACE DEFINED IN THIS NOTAM AS NATIONAL DEFENSE AIRSPACE . ANY PERSON WHO KNOWINGLY OR WILLFULLY VIOLATES THE RULES CONCERNING OPERATIONS IN THIS AIRSPACE MAY BE SUBJECT TO CERTAIN CRIMINAL PENALTIES UNDER 49 USC 46307. PILOTS WHO DO NOT ADHERE TO THE FOLLOWING PROCEDURES MAY BE INTERCEPTED, DETAINED AND INTERVIEWED BY LAW ENFORCEMENT/SECURITY PERSONNEL. PURSUANT TO TITLE 14, SECTION 91. 141 OF THE CODE OF FEDERAL REGULATIONS, AIRCRAFT FLIGHT OPERATIONS ARE PROHIBITED WITHIN THE FOLLOWING AREA(S) UNLESS OTHERWISE AUTHORIZED BY ATC WITHIN A 1 NMR OF 325321N/0964835W OR THE CVE085004. 8 UP TO AND INCLUDING 1500 FT AGL EFFECTIVE IMMEDIATELY UNTIL FURTHER NOTICE.

FDC 8/8179 ZFW OK. ROUTE ZFW. V77 FLECH INT, OK TO NEADS INT, OK MOCA 3000. 1801192004-1808312004EST.

FDC 8/8143 ZFW TX. ROUTE ZFW. V278 GUTHRIE (GTH) VORTAC, TX TO NIFDE, TX MEA 8500. GTH VOR CHANGEOVER POINT GTH R-086 AT 45 NM. 1805011346-1812111346EST.

FDC 8/6159 ZFW TX. ROUTE ZFW ZAB. V114 DOGIN, TX TO CHILDRESS (CDS) VORTAC, TX MOCA 4900. 1804261702-1812061702EST.

FDC 8/6141 ZFW TX. ROUTE ZFW. V102 LUBBOCK (LBB) VORTAC, TX TO GUTHRIE (GTH) VORTAC, TX MOCA 6000. GTH VOR CHANGEOVER POINT GTH-257 AT 25NM. 1804261701-1812061700EST.

FDC 8/6127 ZFW TX. ROUTE ZFW. V278 PLAINVIEW (PVW) VOR/DME, TX TO GUTHRIE (GTH) VORTAC, TX MEA 6000. GTH VOR CHANGEOVER POINT GTH R-275 AT 25 NM. 1804261649-1812061648EST.

FDC 8/4175 ZFW TX. ROUTE ZFW. V18 GUTHRIE (GTH) VORTAC, TX TO BEKLE, TX MEA 8500. GTH VOR RESTRICTED BELOW 8500. 1804232032-1812032032EST.

FDC 8/4173 ZFW TX. ROUTE ZFW. V102 GUTHRIE (GTH) VORTAC, TX TO SNEED, TX MEA 6000. GTH VOR CHANGEOVER POINT GTH R-071 AT 25NM. 1804232029-1812032029EST.

FDC 8/1583 ZFW TX. ROUTE ZFW. V404 SNEED, TX TO CHILDRESS (CDS) VORTAC, TX MEA 4700. V404 SNEED, TX MCA 4700 NORTHWESTBOUND. 1801051503-1808171503EST.

FDC 8/1504 ZFW AR. ROUTE ZFW ZME. V573 MARKI, AR TO HOT SPRINGS (HOT) VOR/DME, AR MEA 3500NE 5500SW. PGO VORTAC RADIALS UNUSABLE BEYOND SERVICE VOLUME PGO RADIAL-110 AT MARKI UNUSABLE. 1801261404-1809071404EST.

FDC 7/4304 ZFW TX. ROUTE ZFW. V14 LUBBOCK (LBB) VORTAC, TX TO CHILDRESS (CDS) VORTAC, TX MEA 5100. 1711291555-1807111554EST.

FDC 7/3466 ZFW TX. ROUTE ZFW ZKC. V402 BRISC, TX TO MITBEE (MMB) VORTAC, OK MEA 8000. 1711281840-1807101840EST.

FDC 7/3433 ZFW TX. ROUTE ZFW ZKC. V402 BRISC, TX TO MITBEE (MMB) VORTAC, OK MEA 8000. 1711281831-1807101831EST.

FDC 2/8646 ZFW TX. DUE TO THE LACK OF TERRAIN AND OBSTACLE CLEARANCE DATA, ACCURATE AUTOMATION DATA BASES ARE NOT AVAILABLE FOR PROVIDING MINIMUM SAFE ALTITUDE WARNING INFORMATION TO AIRCRAFT OVERFLYING MEXICO. AIR TRAFFIC FACILITIES ALONG THE UNITED STATES/MEXICO BORDER HAVE INHIBITED MINIMUM SAFE ALTITUDE WARNING COMPUTER PROGRAMS FOR AIRCRAFT OPERATING IN MEXICAN AIRSPACE UNTIL ACCURATE TERRAIN DATA CAN BE OBTAINED.

HONOLULU CERAP

FDC 8/9634 ZHN HI. ROUTE ZHN. V2 KEIKI, HI TO CAMPS, HI MOCA 1600. 1805031437-1812131437EST.

FDC 8/9621 ZHN HI. ROUTE ZHN. V21 KEIKI, HI TO CAMPS, HI MOCA 1600. 1805031427-1812131427EST.

FDC 8/9617 ZHN HI. ROUTE ZHN. V2 CAMPS, HI TO HARPO, HI MOCA 2500. 1805031426-1812131426EST.

FDC 8/9615 ZHN HI. ROUTE ZHN. V21 CAMPS, HI TO HARPO, HI MOCA 2500. 1805031425-1812131425EST.

FDC 8/5814 ZHN HI. ROUTE ZHN. V5 KONA (KOA) VORTAC, HI TO MYNAH, HI MEA 5200. 1804092035-1811192035EST.

FDC 8/5810 ZHN HI. ROUTE ZHN. V1, V2 MAKEN, HI TO HARPO, HI MEA 6300. 1804092034-1811192033EST.

FDC 8/5801 ZHN HI. ROUTE ZHN. V1, V7 KONA (KOA) VORTAC, HI TO REEFS, HI MEA 5200. 1804092032-1811192032EST.

FDC 8/5797 ZHN HI. ROUTE ZHN. V20 KONA (KOA) VORTAC, HI TO ROBYN, HI MEA 5200. 1804092028-1811192028EST.

FDC 8/4199 ZHN HI. ROUTE ZHN. V11 LNBRG, HI TO SWEEP, HI MEA 5400 NORTHBOUND. UPP VOR ESV R338/48/54/450. 1805251735-1901041735EST.

FDC 8/0065 ZHN HI. ROUTE ZHN. V15 RABAT, HI MCA 10000 WESTBOUND. 1804161827-1811261827EST.

HOUSTON ARTCC

FDC 8/5250 ZHU TX. ROUTE ZHU. V548 COUTH, TX TO SEALY, TX NA. 1805291727-1901081727EST.

FDC 8/5248 ZHU TX. ROUTE ZHU. V194 COUTH, TX TO SEALY, TX NA. 1805291726-1901081726EST.

FDC 8/2057 ZHU TX. ROUTE ZHU. V556 JUNCTION (JCT) VORTAC, TX R-302 TO CHILD, TX MEA 5000. 1804182039-1811282038EST.

FDC 8/1072 ZHU LA. ROUTE ZHU. V543 RYTHM, LA MCA 4200 NORTHEASTBOUND. 1801041326-1808161326EST.

FDC 8/0443 ZHU MS. ROUTE ZHU ZTL. V222 PICAN, MS TO MONROEVILLE (MVC) VORTAC, AL MEA 3000. 1803121603-1810221603EST.

FDC 8/0440 ZHU TX. ROUTE ZHU. V306 KUUPR, TX TO OFERS, LA MEA 2800. 1803121602-1810221602EST.

FDC 7/5360 ZHU MS. ROUTE ZHU. V20 GULFPORT (GPT) VORTAC, MS R-061 TO SEMMES (SJI) VORTAC, AL MEA 5000 EXCEPT FOR AIRCRAFT EQUIPPED WITH SUITABLE RNAV SYSTEM WITH GPS. 1711301455-1807121455EST.

FDC 7/3598 ZHU TX. ROUTE ZHU. V306 AMUSE INT, TX TO JUNCTION (JCT) VORTAC, TX MEA 5000 EXCEPT FOR AIRCRAFT EQUIPPED WITH SUITABLE RNAV SYSTEM WITH GPS. JCT DME UNUSABLE BELOW 5000 MSL AT AMUSE INT. 1711282014-1807102014EST.

FDC 4/8712 ZHU TX. SPECIAL NOTICE. AIRCRAFT DESTINED THE HOUSTON TERMINAL AREA THAT FILE AN RNAV OPTIMIZED PROFILE DESCENT (OPD) STAR MUST BE ABLE TO MEET THE VERTICAL PROFILE AND SPEED RESTRICTIONS PUBLISHED ON THE PROCEDURE. IF UNABLE, FILE THE APPROPRIATE CONVENTIONAL NAVIGATION STAR. 1408271400-PERM.

FDC 2/8645 ZHU TX. DUE TO THE LACK OF TERRAIN AND OBSTACLE CLEARANCE DATA, ACCURATE AUTOMATION DATA BASES ARE NOT AVAILABLE FOR PROVIDING MINIMUM SAFE ALTITUDE WARNING INFORMATION TO AIRCRAFT OVERFLYING MEXICO. AIR TRAFFIC FACILITIES ALONG THE UNITED STATES/MEXICO BORDER HAVE INHIBITED MINIMUM SAFE ALTITUDE WARNING COMPUTER PROGRAMS FOR AIRCRAFT OPERATING IN MEXICAN AIRSPACE UNTIL ACCURATE TERRAIN DATA CAN BE OBTAINED.

INDIANAPOLIS ARTCC

FDC 8/9888 ZID KY. ROUTE ZID. V53 LOUISVILLE (IIU) VORTAC, KY MCA 10000 NORTHWESTBOUND. V53 HOUSE, IN MCA 10000 SOUTHEASTBOUND. V53 LOUISVILLE (IIU) VORTAC, KY TO HOUSE, IN MOCA NA. 1805211654-1812311653EST.

FDC 8/9609 ZID KY. ROUTE ZID. V310 DARBY, KY MRA 5000. 1805031419-1812131419EST.

FDC 8/7643 ZID KY. ROUTE ZID. V53 IRVIN, KY TO LEXINGTON (HYK) VORTAC, KY MEA 4000. V53 IRVIN, KY MRA 6000. 1803261342-1811051342EST.

FDC 8/7615 ZID KY. ROUTE ZID. V517 LONDON (LOZ) VOR/DME, KY TO LOGIC, KY MEA 6000. V517 LOGIC, KY MCA 6000 SOUTHBOUND. 1803261325-1811051325EST.

FDC 8/2977 ZID KY. ROUTE ZID. V178 RENRO, KY MRA 11000. 1801301631-1809111631EST.

FDC 8/0978 ZID IN. ROUTE ZID. V97 SHELBYVILLE (SHB) VOR/DME, IN R-124 COP 25NM. 1803131457-1810231457EST.

FDC 8/0468 ZID IN. ROUTE ZID ZAU. V97 SHELBYVILLE (SHB) VORTAC, IN TO OCKEL, IN MEA 5000. 1803121617-1810221617EST.

FDC 8/0456 ZID IN. ROUTE ZID ZAU. V51 SHELBYVILLE (SHB) VORTAC, IN TO OCKEL, IN MEA 5000. 1803121613-1810221613EST.

FDC 8/0192 ZID ROUTE ZID ZME. J6 SOPIE, TN TO BOWLING GREEN (BWG) VORTAC, KY NA. J6 BOWLING GREEN (BWG) VORTAC, KY TO CHARLESTON (HVQ) VORTAC, WV NA. BWG VOR UNUSABLE BEYOND 10 NM ALL ALTITUDES. 1803291609-1811081609EST.

FDC 8/0113 ZID KY. ROUTE ZID. V512 SACKO, IN TO LOUISVILLE (IIU) VORTAC, KY MEA 10000. 1805211857-1812311857EST.

FDC 8/0108 ZID KY. ROUTE ZID. V4 LOUISVILLE (IIU) VORTAC, KY R-264 TO COP MEA 10000. 1805211855-1812311855EST.

FDC 8/0087 ZID WV. ROUTE ZID. V133 PINEE, WV MCA 13000 SOUTHBOUND. 1804161842-1811261842EST.

FDC 8/0075 ZID KY. ROUTE ZID. V171 LOUISVILLE (IIU) VORTAC, KY MCA 10000 NORTHWESTBOUND. V171 SCOTO, IN MCA 10000 SOUTHEASTBOUND. V171 LOUISVILLE (IIU) VORTAC, KY TO SCOTO, IN MOCA NA. 1805211840-1812311840EST.

FDC 8/0062 ZID KY. ROUTE ZID. V512 LOUISVILLE (IIU) VORTAC, KY MCA 10000 EASTBOUND. V512 CLEGG, KY MCA 10000 WESTBOUND. V512 LOUISVILLE (IIU) VORTAC, KY TO CLEGG, KY MOCA NA. 1805211838-1812311838EST.

FDC 7/5546 ZID ROUTE ZID. V115 HAZARD (AZQ) VOR/DME, KY TO CHARLESTON (HVQ) VORTAC, WV MEA 6000. 1712141326-1807261326EST.

FDC 7/1652 ZID WV. ROUTE ZID. V59 SOFTY, WV TO BECKLEY (BKW) VORTAC, WV NA ; BKW VOR R-161 UNUSABLE. 1711071412-1806191412EST.

FDC 7/1648 ZID WV. ROUTE ZID ZDC. V258 BECKLEY (BKW) VORTAC, WV TO ZOOMS, WV NA ; BKW VOR R-131 UNUSABLE. 1711071409-1806191409EST.

FDC 7/1595 ZID WV. ROUTE ZID. V519 BLUEFIELD (BLF) VORTAC, WV TO BECKLEY (BKW) VORTAC, WV BKW VOR R-193 UNUSABLE; USE BLF R-010. 1711071321-1806191321EST.

JACKSONVILLE ARTCC

FDC 8/8304 ZJX GA. ROUTE ZJX. V157 LOTTS, GA MCA 10000 SOUTHWESTBOUND. 1803271348-1811061348EST.

FDC 8/6130 ZJX SC. ROUTE ZJX ZTL. J47 COLUMBIA (CAE) VORTAC, SC TO SPARTANBURG (SPA) VORTAC, SC NA. 1804261651-1812061651EST.

FDC 8/5847 ZJX FL. ROUTE ZJX. V267 HABLE, GA TO BAXLY, GA MEA 5000. 1805301251-1901091251EST.

FDC 8/5845 ZJX FL. ROUTE ZJX. V267 ORLANDO (ORL) VORTAC, FL TO PAOLA, FL DUAL MEA 1900 SOUTHBOUND, 2800 NORTHBOUND. 1805301248-1901091248EST.

FDC 8/4931 ZJX SC. ROUTE ZJX ZTL. V325 COLUMBIA (CAE) VORTAC, SC TO ATHENS (AHN) VOR/DME, GA MEA 8000. 1801121342-1808241342EST.

FDC 8/4314 ZJX GA. ROUTE ZJX. V154 LOTTS, GA MRA 9000. 1805251852-1901041852EST.

FDC 8/4181 ZJX GA. ROUTE ZJX. V159 PECAN (PZD) VORTAC, GA TO SAWES, GA NA EXCEPT FOR AIRCRAFT EQUIPPED WITH SUITABLE RNAV SYSTEM WITH GPS. 1804232042-1812032042EST.

FDC 8/4170 ZJX SC. ROUTE ZJX ZDC. V213, V70 GRAND STRAND (CRE) VORTAC, SC TO WILMINGTON (ILM) VORTAC, NC NA. 1804232027-1812032027EST.

FDC 8/4049 ZJX SC. ROUTE ZJX ZDC. V1 INLET, SC TO WALLO, NC NA. 1804231853-1812031853EST.

FDC 8/2408 ZJX SC. ROUTE ZJX. V259 CLETA, SC TO GRAND STRAND (CRE) VORTAC, SC NA. 1801291628-1809101628EST.

FDC 8/2361 ZJX SC. ROUTE ZJX. V259 FLORENCE (FLO) VORTAC, SC TO CLETA, SC MEA 3000. 1801291438-1809101438EST.

FDC 8/2357 ZJX NC. ROUTE ZJX. V136 WILDS, NC TO GRAND STRAND (CRE) VORTAC, SC NA. 1801291435-1809101435EST.

FDC 8/2333 ZJX SC. ROUTE ZJX. V53 CHARLESTON (CHS) VORTAC, SC TO COLUMBIA (CAE) VORTAC, SC MEA 2100. 1801291318-1809101318EST.

FDC 8/0185 ZJX FL. ROUTE ZJX. V441 NITTS, FL MCA 4000 SOUTHBOUND. 1805211946-1812311944EST.

FDC 8/0173 ZJX FL. ROUTE ZJX. V579 NITTS, FL MCA 4000 SOUTHBOUND. 1805211942-1812311942EST.

FDC 8/0127 ZJX FL. ROUTE ZJX ZMA. V97 ST PETERSBURG (PIE) VORTAC, FL TO DARBS INT, FL MEA 2000 SE, 8000 NW DARBS MCA 7000 NW. V97 DARBS INT, FL TO COP MEA 8000. V97 COP TO CLAMP INT, FL MEA 8000. V97 CLAMP INT, FL TO HEVVN INT, FL MEA 8000 SE, 6000 NW. V97 HEVVN INT, FL TO ADDAX INT, FL MEA 8000 SE, 3000 NW. V97 ADDAX INT, FL TO SEMINOLE (SZW) VORTAC, FL MEA 8000 SE, 2000 NW. PIE VORTAC FLIGHT CHECK RESTRICTION. 1805211901-1812311901EST.

FDC 8/0049 ZJX ROUTE ZJX ZTL. V53 WIDER INT, SC TO WILLS INT, SC NA EXCEPT FOR AIRCRAFT EQUIPPED WITH SUITABLE RNAV SYSTEM WITH GPS. 1804161814-1811261814EST.

FDC 7/6640 ZJX AL. ROUTE ZJX ZTL. V521, V7 WIREGRASS (RRS) VORTAC, AL R-331 TO BANBI INT, AL NA EXCEPT FOR AIRCRAFT EQUIPPED WITH SUITABLE RNAV SYSTEM WITH GPS. RRS VORTAC R-331 UNUSABLE BEYOND 6 NM. 1712012008-1807132008EST.

FDC 7/5544 ZJX SC. ROUTE ZJX ZTL. V37 GREAT INT, SC TO RICHE INT, SC MEA 6000. 1712141317-1807261317EST.

FDC 7/5255 ZJX SC. ROUTE ZJX ZTL. V311 GREENWOOD (GRD) VORTAC, SC TO COLUMBIA (CAE) VORTAC, SC MEA 2400. 1712131755-1807251755EST.

FDC 4/5111 ZJX FL. SPECIAL NOTICE. DEPARTURES FROM ORLANDO TERMINAL AIRSPACE WITH ROUTES TRHOUGH MIAMI CENTER MUST ADDRESS THEIR FLIGHT PLANS TO JACKSONVILLE CENTER ONLY. FPL MESSAGES SHOULD NOT BE ADDRESSED TO MIAMI CENTER. 1410291753-PERM.

KANSAS CITY ARTCC

FDC 8/5690 ZKC NE. ROUTE ZKC ZMP. V307 PAWNEE CITY (PWE) VORTAC, NE R-189 TO ALMAS INT, KS MOCA 3000. 1801161418-1808281418EST.

FDC 8/5273 ZKC MO. ROUTE ZKC. V175 HALLSVILLE (HLV) VORTAC, MO TO MACON (MCM) VOR/DME, MO MEA 3100. 1805291734-1901081734EST.

FDC 8/0438 ZKC KS. ROUTE ZKC. V307 ALMAS, KS MCA 5000 NORTHEASTBOUND. 1803121600-1810221600EST.

FDC 8/0331 ZKC IA. ROUTE ZKC ZAU. J233 KIRKSVILLE (IRK) VORTAC, MO TO WATERLOO (ALO) VOR/DME, IA MAA 27000 EXCEPT FOR AIRCRAFT EQUIPPED WITH SUITABLE RNAV SYSTEM WITH GPS. 1805212102-1812312102EST.

FDC 7/7132 ZKC MO. ROUTE ZKC. V527 JENKY, MO MCA 4000 SOUTHWESTBOUND. 1712191905-1807311905EST.

FDC 7/5780 ZKC ROUTE ZKC. V12 COLUMBIA (COU) VOR/DME, MO TO FORISTELL (FTZ) VORTAC, MO NA EXCEPT FOR AIRCRAFT EQUIPPED WITH SUITABLE RNAV SYSTEM WITH GPS. 1712141829-1807261829EST.

FDC 7/3425 ZKC KS. ROUTE ZKC. V502 DISKS, KS MCA 5000 SOUTHEASTBOUND. 1711281815-1807101815EST.

LOS ANGELES ARTCC

FDC 8/5193 ZLA CA. ROUTE ZLA. V394 APLES, CA MCA 9600 SOUTHWESTBOUND. 1805291712-1901081712EST.

FDC 8/5189 ZLA CA. ROUTE ZLA. V210 APLES, CA MCA 9600 SOUTHWESTBOUND. 1805291711-1901081711EST.

FDC 8/0451 ZLA CA. ROUTE ZLA. V64 TUSTI, CA MCA 5000 EASTBOUND. 1803121609-1810221609EST.

FDC 7/8321 ZLA CA. ROUTE ZLA. V485 HENER, CA MCA 6500 NORTHWESTBOUND. 1711151520-1806271520EST.

FDC 7/6885 ZLA CA. ROUTE ZLA. T249 SANTA MONICA (SMO) VOR/DME, CA MCA 3000 NORTHBOUND. 1712181536-1807301536EST.

FDC 7/6883 ZLA CA. ROUTE ZLA. T247 SANTA MONICA (SMO) VOR/DME, CA MCA 3000 NORTHBOUND. 1712181535-1807301535EST.

FDC 7/6879 ZLA CA. ROUTE ZLA. T245 SANTA MONICA (SMO) VOR/DME, CA MCA 3000 NORTHBOUND. 1712181534-1807301534EST.

FDC 7/5704 ZLA CA. ROUTE ZLA. V459 LOPES, CA TO WRING, CA MEA 8500. 1711131245-1806251245EST.

FDC 7/5427 ZLA CA. ROUTE ZLA. V372 KAYOH, CA MCA 8000 EASTBOUND. 1711301641-1807121641EST.

FDC 7/5425 ZLA CA. ROUTE ZLA. V283 KAYOH, CA MCA 8000 EASTBOUND. 1711301637-1807121637EST.

FDC 7/5423 ZLA CA. ROUTE ZLA. V64 COREL, CA MCA 8000 EASTBOUND. 1711301634-1807121634EST.

FDC 7/3660 ZLA CA. ROUTE ZLA. V442 PARADISE (PDZ) VORTAC, CA TO APLES INT, CA MEA 10000 EXCEPT FOR AIRCRAFT EQUIPPED WITH SUITABLE RNAV SYSTEM WITH GPS. 1711282111-1807102111EST.

MEMPHIS ARTCC

FDC 8/6951 ZME ROUTE ZME ZID. J6 SOPIE, TN TO BOWLING GREEN (BWG) VORTAC, KY NA EXCEPT FOR AIRCRAFT EQUIPPED WITH SUITABLE RNAV SYSTEM WITH GPS. J6 BOWLING GREEN (BWG) VORTAC, KY TO CHARLESTON (HVQ) VOR/DME, WV NA EXCEPT FOR AIRCRAFT EQUIPPED WITH SUITABLE RNAV SYSTEM WITH GPS. BWG VOR UNUSABLE BEYOND 10 NM ALL ALTITUDES. 1804271940-1812071936EST.

FDC 8/0726 ZME AR. ROUTE ZME. V532 BLURB, AR MCA 5500 EASTBOUND. 1801031807-1808151807EST.

FDC 8/0428 ZME AR. ROUTE ZME. V71 HAAWK, AR MCA 10000 NORTHBOUND. 1803121554-1810221554EST.

FDC 7/7136 ZME AR. ROUTE ZME. V527 ROVER, AR MCA 9500 NORTHWESTBOUND. 1712191911-1807311911EST.

FDC 7/7134 ZME AR. ROUTE ZME. V527 DANIL, AR TO SCRAN, AR MOCA 3600. 1712191908-1807311908EST.

MIAMI ARTCC

FDC 8/4379 ZMA FL. ROUTE ZMA. V437 SUBER INT, FL TO HOTAR INT, FL MRA 8000 AT SUBER NORTHBOUND. 1801111518-1808231518EST.

FDC 8/3909 ZMA FL. ROUTE ZMA. V3 DROWN, FL TO MNATE, FL MEA 13000. 1805101308-1812201308EST.

FDC 8/0427 ZMA FL. ROUTE ZMA. V537 PRESK, FL MCA 4000 NORTHWESTBOUND. 1803292032-1811082032EST.

FDC 8/0169 ZMA FL. ROUTE ZMA. V492, V97 LA BELLE (LBV) VORTAC, FL TO ST PETERSBURG (PIE) VORTAC, FL MEA 5000 GNSS 2000. 1805211936-1812311936EST.

FDC 8/0135 ZMA FL. ROUTE ZMA ZJX. V97 ST PETERSBURG (PIE) VORTAC, FL TO DARBS INT, FL MEA 2000 SE, 8000 NW DARBS MCA 7000 NW. V97 DARBS INT, FL TO COP MEA 8000. V97 COP TO CLAMP INT, FL MEA 8000. V97 CLAMP INT, FL TO HEVVN INT, FL MEA 8000 SE, 6000 NW. V97 HEVVN INT, FL TO ADDAX INT, FL MEA 8000 SE, 3000 NW. V97 ADDAX INT, FL TO SEMINOLE (SZW) VORTAC, FL MEA 8000 SE, 2000 NW. PIE VORTAC FLIGHT CHECK RESTRICTION. 1805211909-1812311909EST.

FDC 8/0052 ZMA FL. ROUTE ZMA. V35 DEEDS INT, FL TO CURVE, FL NA EXCEPT FOR AIRCRAFT EQUIPPED WITH SUITABLE RNAV SYSTEM WITH GPS. CYY VOR/DME UNUSABLE BETWEEN DEEDS AND CURVE. 1803092032-1810192030EST.

FDC 7/7936 ZMA FL. ROUTE ZMA. V531 SHEDS, FL TO BAIRN, FL MEA 8000. 1712211858-1808021858EST.

FDC 7/7827 ZMA FL. ROUTE ZMA. V35 CURVE, FL MCA 5000 NORTHWESTBOUND. 1712211404-1808021404EST.

FDC 7/7826 ZMA FL. ROUTE ZMA. V35 DEEDS, FL MCA 5000 SOUTHEASTBOUND. 1712211404-1808021404EST.

FDC 7/6829 ZMA FL. ROUTE ZMA. V35 DEEDS, FL TO LEE COUNTY (RSW) VORTAC, FL MEA 4000. 1712181344-1807301344EST.

FDC 7/2523 ZMA FL. ROUTE ZMA. V509 ST PETERSBURG (PIE) VORTAC, FL TO CROWD, FL MOCA 2700. 1711271932-1807091931EST.

FDC 4/5104 ZMA FL. SPECIAL NOTICE. DEPARTURES FROM ORLANDO TERMINAL AIRSPACE WITH ROUTES TRHOUGH MIAMI CENTER MUST ADDRESS THEIR FLIGHT PLANS TO JACKSONVILLE CENTER ONLY. FPL MESSAGES SHOULD NOT BE ADDRESSED TO MIAMI CENTER. 1410291740-PERM.

MINNEAPOLIS ARTCC

FDC 8/8788 ZMP WI. ROUTE ZMP. V217 GREEN BAY (GRB) VORTAC, WI TO CECIL, WI MOCA 2400. 1805171641-1812271641EST.

FDC 8/8237 ZMP MN. ROUTE ZMP. V175 ROSEAU (ROX) VOR/DME, MN TO U. S. BORDER MOCA 2600. 1801192233-1808312233EST.

FDC 8/7645 ZMP MN. ROUTE ZMP. V412 REDWOOD FALLS (RWF) VOR/DME, MN TO FLYING CLOUD (FCM) VOR/DME, MN MEA 4000. 1803261345-1811051345EST.

FDC 8/7625 ZMP MI. ROUTE ZMP ZAU. V450 RABEE, WI TO MOTAN, MI MEA 3500. MKG VOR MKG R-313 UNUSABLE BELOW 3500 BEYOND 25NM TO COP. 1803261333-1811051333EST.

FDC 8/6230 ZMP IL. ROUTE ZMP ZAU. J89 BADGER (BAE) VORTAC, WI TO DULUTH (DLH) VORTAC, MN NA EXCEPT FOR AIRCRAFT EQUIPPED WITH SUITABLE RNAV SYSTEM WITH GPS. BAE VORTAC UNUSABLE. 1804261733-1812061733EST.

FDC 8/5777 ZMP MI. ROUTE ZMP ZAU. V26 WELKO, MI TO LANSING (LAN) VORTAC, MI MEA 4000. 1805141323-1812241323EST.

FDC 8/5687 ZMP NE. ROUTE ZMP ZKC. V307 PAWNEE CITY (PWE) VORTAC, NE R-189 TO ALMAS INT, KS MOCA 3000. 1801161412-1808281412EST.

FDC 8/5278 ZMP WI. ROUTE ZMP. V26 EDGRR, WI MCA 6000 EASTBOUND. 1805291736-1901081736EST.

FDC 8/5269 ZMP MN. ROUTE ZMP. V175 REDWOOD FALLS (RWF) VOR/DME, MN TO ALEXANDRIA (AXN) VOR/DME, MN MEA 3600. 1805291732-1901081732EST.

FDC 8/1208 ZMP MN. ROUTE ZMP. V505 SQEAK, MN TO BEBEL, MN MEA 10000. V505 BEBEL, MN TO INTERNATIONAL FALLS (INL) VOR/DME, MN MEA 7000. 1804021333-1811121333EST.

FDC 8/1207 ZMP MN. ROUTE ZMP. V218 SQEAK, MN TO BEBEL, MN MEA 10000. V218 BEBEL, MN TO INTERNATIONAL FALLS (INL) VOR/DME, MN MEA 7000. 1804021333-1811121333EST.

FDC 8/0509 ZMP WI. ROUTE ZMP. V177 WAUSAU (AUW) VORTAC, WI TO HAYWARD (HYR) VOR/DME, WI NA. 1803121822-1810221821EST.

FDC 8/0507 ZMP WI. ROUTE ZMP. V177 HAYWARD (HYR) VOR/DME, WI TO DULUTH (DLH) VORTAC, MN NA. 1803121820-1810221820EST.

FDC 8/0306 ZMP WI. ROUTE ZMP. V413 BITLR, WI TO GOPHER (GEP) VORTAC, MN MEA 3500. 1805212039-1812312039EST.

FDC 8/0299 ZMP MN. ROUTE ZMP. V510 GOPHER (GEP) VORTAC, MN TO BITLR, WI MEA 3500. 1805212037-1812312037EST.

FDC 7/1913 ZMP MI. ROUTE ZMP ZAU. V271 MUSKEGON (MKG) VORTAC, MI R-353 TO WELKO, MI NA. 1711071540-1806191540EST.

FDC 7/0104 ZMP WI. ROUTE ZMP. V413 IRONWOOD (IWD) VORTAC, MI TO EAU CLAIRE (EAU) VORTAC, WI MEA 8000. 1712061951-1807181951EST.

NEW YORK ARTCC

FDC 8/9613 ZNY NY. ROUTE ZNY. V374 GAYEL, NY MCA 10000 NORTHWESTBOUND. 1805031423-1812131423EST.

FDC 8/9601 ZNY PA. ROUTE ZNY. V93 VINNY, PA TO LANCASTER (LRP) VOR/DME, PA MEA 9000. 1805031416-1812131416EST.

FDC 8/9599 ZNY PA. ROUTE ZNY. V457 VINNY, PA TO LANCASTER (LRP) VOR/DME, PA MEA 9000. 1805031415-1812131415EST.

FDC 8/6210 ZNY NY. ROUTE ZNY. V31 ELMIRA (ULW) VOR/DME, NY TO COP ULW R-178 UNUSABLE BLO 10000. 1804261719-1812061719EST.

FDC 8/6204 ZNY NY. ROUTE ZNY ZOB. V36 BURST, NY TO ELMIRA (ULW) VOR/DME, NY MEA 10000. 1804261715-1812061715EST.

FDC 8/6200 ZNY NY. ROUTE ZNY ZOB. V147 ELMIRA (ULW) VOR/DME, NY R-337 TO ATTAR, NY MEA 10000. 1804261714-1812061711EST.

FDC 8/6163 ZNY NY. ROUTE ZNY ZOB. V31 ELMIRA (ULW) VOR/DME, NY TO BEEPS, NY MEA 10000. 1804261704-1812061704EST.

FDC 8/4377 ZNY NJ. ROUTE ZNY. J209 COYLE (CYN) VORTAC, NJ R-046 TO WHITE INT, NJ NA EXCEPT FOR AIRCRAFT EQUIPPED WITH SUITABLE RNAV SYSTEM WITH GPS. CYN VORTAC R-046 UNUSABLE. 1805252038-1901042038EST.

FDC 8/4376 ZNY NJ. ROUTE ZNY. V1, V16, V229 DIXIE INT, NJ TO KENNEDY (JFK) VOR/DME, NY NA EXCEPT FOR AIRCRAFT EQUIPPED WITH SUITABLE RNAV SYSTEM WITH GPS. CYN VORTAC R-046 UNUSABLE. 1805252038-1901042038EST.

FDC 8/4375 ZNY NJ. ROUTE ZNY. V1, V16 COYLE (CYN) VORTAC, NJ R-046 TO DIXIE INT, NJ NA EXCEPT FOR AIRCRAFT EQUIPPED WITH SUITABLE RNAV SYSTEM WITH GPS. CYN VORTAC R-046 UNUSABLE. 1805252038-1901042038EST.

FDC 8/4369 ZNY NJ. ROUTE ZNY. V273 FALLZ, NJ TO HUGUENOT (HUO) VOR/DME, NY MEA 3400. 1802011329-1809131329EST.

FDC 8/4221 ZNY MD. ROUTE ZNY. V378 BELAY, MD MCA 9500 NORTHEASTBOUND. 1805251754-1901041754EST.

FDC 8/4025 ZNY NY. ROUTE ZNY ZOB. V270 WOMAN, NY TO ELMIRA (ULW) VOR/DME, NY MEA 10000. 1804231835-1812031835EST.

FDC 8/4023 ZNY NY. ROUTE ZNY. V35 ELMIRA (ULW) VOR/DME, NY TO STONYFORK (SFK) VOR/DME, PA ULW R-229 UNUSABLE BLO 10000. USE SFK R-044. 1804231834-1812031834EST.

FDC 8/2331 ZNY VA. ROUTE ZNY ZDC. J227 ARMEL (AML) VOR/DME, VA R-009 UNUSEABLE BEYOND 74NM. 1801291316-1809101316EST.

FDC 8/2329 ZNY VA. ROUTE ZNY ZDC. J220 ARMEL (AML) VOR/DME, VA R-009 UNUSEABLE BEYOND 74NM. 1801291313-1809101313EST.

FDC 8/2101 ZNY NY. ROUTE ZNY. V35 ELMIRA (ULW) VOR/DME, NY TO COP ULW R-041 MEA 10000. 1804182102-1811282102EST.

FDC 8/2096 ZNY NY. ROUTE ZNY. V270 ELMIRA (ULW) VOR/DME, NY TO BINGHAMTON (CFB) VORTAC, NY ULW R-096 UNUSABLE BLO 10000. USE CFB R-275. 1804182059-1811282059EST.

FDC 8/2092 ZNY NY. ROUTE ZNY. V147 ELMIRA (ULW) VOR/DME, NY TO COP ULW R-141 MEA 10000. 1804182054-1811282054EST.

FDC 8/2083 ZNY PA. ROUTE ZNY ZOB. V542 CAFKI, PA TO ELMIRA (ULW) VOR/DME, NY MEA 10000. 1804182047-1811282047EST.

FDC 8/0320 ZNY MD. ROUTE ZNY ZDC. V143 HYPER, MD TO LANCASTER (LRP) VOR/DME, PA MEA 9000. 1805212049-1812312049EST.

FDC 8/0318 ZNY MD. ROUTE ZNY ZDC. V39 HYPER, MD TO LANCASTER (LRP) VOR/DME, PA MEA 9000. 1805212044-1812312044EST.

FDC 7/7874 ZNY NJ. ROUTE ZNY ZDC. J225 CEDAR LAKE (VCN) VOR/DME, NJ TO KENNEDY (JFK) VOR/DME, NY MAA 45000. 1712211525-1808021525EST.

FDC 7/7870 ZNY NJ. ROUTE ZNY ZDC. V312 WOODSTOWN (OOD) VORTAC, NJ TO COYLE (CYN) VORTAC, NJ MAA 17500. 1712211523-1808021523EST.

FDC 7/6044 ZNY PA. ROUTE ZNY. V474 DELRO, PA TO MODENA (MXE) VORTAC, PA MOCA NA. 1712151345-1807271345EST.

FDC 7/6041 ZNY PA. ROUTE ZNY. V184 MODENA (MXE) VORTAC, PA MCA 10000 WESTBOUND. DELRO, PA MCA 10000 EASTBOUND. 1712151339-1807271339EST.

FDC 7/6037 ZNY PA. ROUTE ZNY. V474 MODENA (MXE) VORTAC, PA MCA 10000 WESTBOUND. DELRO, PA MCA 10000 EASTBOUND. 1712151336-1807271336EST.

FDC 7/6035 ZNY PA. ROUTE ZNY. V184 DELRO, PA TO MODENA (MXE) VORTAC, PA MOCA NA. 1712151331-1807271331EST.

FDC 7/1116 ZNY PA. ROUTE ZNY. V499 MARRC, PA TO MEGSS, PA MEA 8000. 1711201355-1807021355EST.

FDC 7/1112 ZNY PA. ROUTE ZNY. V499 CHLSE, PA TO MARRC, PA MEA 6000. 1711201353-1807021353EST.

OAKLAND ARTCC

FDC 8/7948 ZOA ROUTE ZOA. A222 POHNPEI (PNI) NDB/DME, UNDEFINED TO AXTEN, NA EXCEPT FOR AIRCRAFT EQUIPPED WITH SUITABLE RNAV SYSTEM WITH GPS. 1801191421-1808311421EST.

FDC 8/7608 ZOA CA. ROUTE ZOA. V244 NIKOL, CA TO COALDALE (OAL) VORTAC, NV MEA 13000. 1803261320-1811051320EST.

FDC 8/1205 ZOA CA. ROUTE ZOA. V248 SARDO, CA SARDO INT/PXN R-165 MRA 7000. ROM VOR OUT OF SERVICE. 1804021330-1811121330EST.

FDC 7/5762 ZOA ROUTE ZOA ZSE. V195 FORTUNA (FOT) VORTAC, CA TO RED BLUFF (RBL) VORTAC, CA CHANGE OVER POINT FOT 40 NM. 1711131329-1806251329EST.

FDC 7/4947 ZOA CA. ROUTE ZOA. V113 PANOCHE (PXN) VORTAC, CA TO LINDEN (LIN) VOR/DME, CA NA. 1712131335-1807251334EST.

FDC 7/4315 ZOA CA. ROUTE ZOA. V244 ALTAM, CA TO NIKOL, CA NA. 1711291608-1807111608EST.

SALT LAKE CITY ARTCC

FDC 8/6222 ZLC OR. ROUTE ZLC. J153 ROME (REO) VOR/DME, OR TO BAKER CITY (BKE) VOR/DME, OR COP AT BKE R-161 15NM. 1804261728-1812061728EST.

FDC 8/6219 ZLC ROUTE ZLC. V231 MISSOULA (MSO) VOR/DME, MT TO ARLEE, MT MEA 9700. 1804261726-1812061726EST.

FDC 8/1587 ZLC ID. ROUTE ZLC. V500 REAPS, ID MCA 15400 WESTBOUND. 1801051520-1808171519EST.

FDC 8/1074 ZLC OR. ROUTE ZLC. V500 HOSTS, OR TO PARMO, ID MEA 11700, COP MOVED TO HOSTS. 1801041330-1808161330EST.

FDC 8/0777 ZLC NV. ROUTE ZLC. J523 ELY (ELY) VOR/DME, NV R-114 UNUSABLE BYD 20NM. 1803302004-1811092004EST.

FDC 7/5281 ZLC MT. ROUTE ZLC. V187 GREAT FALLS (GTF) VORTAC, MT R-106 TO ZERZO INT, MT MEA 13000. GTF VOR UNUSABLE R-106 UNUSABLE BELOW 13000. 1712131910-1807251905EST.

SAN JUAN CERAP

FDC 8/8702 ZSU PR. SPECIAL NOTICE. THE FLT INFO SERVICES BCST WX DATA SOURCE FOR ZSU ARTCC AIRSPACE IS CHANGING FM THE SAN JUAN NEXRAD RADAR TO THE TERMINAL DOPPLER WX RADAR AT 182827N0661046W (10NM WNW SJU) WITH A RANGE OF 55NM. ALL FLT INFO SERVICES BCST PRODUCT FORMATS REMAIN UNCHANGED AND EXISTING AVIONICS SHOULD REMAIN COMPATIBLE WITH THE NEW WX DATA SOURCE. THIS UDATE WILL OCCUR APPROXIMATELY 1400UTC ON APRIL 04 2018 AND WILL BE THROUGH OCTOBER 31 2018. ANY OBS ISSUES SHOULD BE REPORTED VIA EMAIL TO ADSB@FAA. GOV 1804041400-1810311400.

FDC 8/2917 ZSU VI. ROUTE ZSU. A555 ST CROIX (COY) VOR/DME, VI TO COP NA EXCEPT FOR AIRCRAFT EQUIPPED WITH SUITABLE RNAV SYSTEM WITH GPS. COY VOR R-141 UNUSABLE BEYOND 26 NM. 1805091349-1812191341EST.

SEATTLE ARTCC

FDC 8/9289 ZSE WA. ROUTE ZSE. J503 SEATTLE (SEA) VORTAC, WA R-014 TO U. S. BORDER COP AT IWACK NORTHEASTBOUND. 1805022249-1812122249EST.

FDC 8/7665 ZSE OR. ROUTE ZSE. V121 ROSEBURG (RBG) VOR/DME, OR TO NORTH BEND (OTH) VOR/DME, OR MEA 6000. 1804301902-1812101902EST.

FDC 8/2450 ZSE WA. ROUTE ZSE. V187 THICK, WA TO OLYMPIA (OLM) VORTAC, WA NA. TCM VORTAC DECOMMISSIONED. 1801291707-1809101707EST.

FDC 8/0422 ZSE OR. ROUTE ZSE. V121 NORTH BEND (OTH) VOR/DME, OR R-093 TO ROSEBURG (RBG) VOR/DME, OR MEA 6000. OTH VOR. 1803292026-1811082026EST.

FDC 7/5756 ZSE ROUTE ZSE ZOA. V195 FORTUNA (FOT) VORTAC, CA TO RED BLUFF (RBL) VORTAC, CA CHANGE OVER POINT FOT 40 NM. 1711131326-1806251326EST.

FDC 7/0023 ZSE WA. ROUTE ZSE. V4 BLAKO INT, WA MRA 8500. 1712061834-1807181834EST.

WASHINGTON ARTCC

FDC 8/9632 ZDC VA. ROUTE ZDC. V376 GRUBY, VA TO IRONS, MD MEA 3000. 1805031436-1812131436EST.

FDC 8/7641 ZDC MD. ROUTE ZDC ZOB. V8 GRANTSVILLE (GRV) VOR/DME, MD TO MARTINSBURG (MRB) VORTAC, WV MEA 5500. 1803261341-1811051341EST.

FDC 8/6451 ZDC NC. ROUTE ZDC. V1 WALLO, NC TO ZAGGY, NC NA. 1801171358-1808291358EST.

FDC 8/6135 ZDC WV. ROUTE ZDC ZOB ZTL. Q103 RICCS, WV TO PULASKI (PSK) VORTAC, VA SINGLE DIRECTION OPERATIONS, SOUTHBOUND ONLY. 1804261654-1812061654EST.

FDC 8/6055 ZDC NC. ROUTE ZDC. V45 NEW BERN (EWN) VOR/DME, NC TO BRADE, NC NA. 1801162145-1808282145EST.

FDC 8/6053 ZDC NC. ROUTE ZDC. V54 FAYETTEVILLE (FAY) VOR/DME, NC TO KINSTON (ISO) VORTAC, NC NA. 1801162128-1808282128EST.

FDC 8/6050 ZDC NC. ROUTE ZDC. V70 BEULA, NC TO PEARS, NC NA. 1801162122-1808282122EST.

FDC 8/6048 ZDC NC. ROUTE ZDC. V157 FAYETTEVILLE (FAY) VOR/DME, NC TO TAR RIVER (TYI) VORTAC, NC NA. 1801162113-1808282113EST.

FDC 8/6043 ZDC NC. ROUTE ZDC. V472 ZAGGY, NC TO KINSTON (ISO) VORTAC, NC NA. 1801162104-1808282103EST.

FDC 8/5796 ZDC NC. ROUTE ZDC. V213 WILMINGTON (ILM) VORTAC, NC TO WALLO, NC NA. 1805141347-1812241346EST.

FDC 8/5792 ZDC ROUTE ZDC. V70 WILMINGTON (ILM) VORTAC, NC TO BEULA, NC NA. 1805141345-1812241345EST.

FDC 8/5256 ZDC NC. ROUTE ZDC. V296 RAEFO, NC TO FAYETTEVILLE (FAY) VOR/DME, NC DUAL MEA 2800 EASTBOUND 5000 WESTBOUND. 1805291729-1901081729EST.

FDC 8/5235 ZDC NC. ROUTE ZDC. V54 RAEFO, NC TO FAYETTEVILLE (FAY) VOR/DME, NC DUAL MEA 2800 EASTBOUND 5000 WESTBOUND. 1805291723-1901081723EST.

FDC 8/4303 ZDC VA. ROUTE ZDC. V469 EXRAS, VA MCA 10000 NORTHBOUND. 1805251844-1901041844EST.

FDC 8/4293 ZDC WV. ROUTE ZDC. V469 BOIER, WV MCA 10000 SOUTHEASTBOUND. 1805251840-1901041840EST.

FDC 8/4051 ZDC SC. ROUTE ZDC ZJX. V213, V70 GRAND STRAND (CRE) VORTAC, SC TO WILMINGTON (ILM) VORTAC, NC NA. 1804231854-1812031854EST.

FDC 8/4045 ZDC SC. ROUTE ZDC ZJX. V1 INLET, SC TO WALLO, NC NA. 1804231852-1812031852EST.

FDC 8/2325 ZDC VA. ROUTE ZDC ZNY. J220 ARMEL (AML) VOR/DME, VA R-009 UNUSEABLE BEYOND 74NM. 1801291310-1809101310EST.

FDC 8/2323 ZDC VA. ROUTE ZDC ZNY. J227 ARMEL (AML) VOR/DME, VA R-009 UNUSEABLE BEYOND 74NM. 1801291307-1809101307EST.

FDC 8/0756 ZDC VA. ROUTE ZDC. V143 LYNCHBURG (LYH) VORTAC, VA TO MONTEBELLO (MOL) VOR/DME, VA MEA 6400. 1802151622-1809271622EST.

FDC 8/0325 ZDC MD. ROUTE ZDC ZNY. V143 HYPER, MD TO LANCASTER (LRP) VOR/DME, PA MEA 9000. 1805212058-1812312057EST.

FDC 8/0323 ZDC MD. ROUTE ZDC ZNY. V39 HYPER, MD TO LANCASTER (LRP) VOR/DME, PA MEA 9000. 1805212056-1812312053EST.

FDC 7/8254 ZDC MD. ROUTE ZDC ZOB. V438 GRANTSVILLE (GRV) VOR/DME, MD TO FLINT, MD MEA 5500. 1711151452-1806271452EST.

FDC 7/7875 ZDC NJ. ROUTE ZDC ZNY. J225 CEDAR LAKE (VCN) VOR/DME, NJ TO KENNEDY (JFK) VOR/DME, NY MAA 45000. 1712211525-1808021525EST.

FDC 7/7871 ZDC NJ. ROUTE ZDC ZNY. V312 WOODSTOWN (OOD) VORTAC, NJ TO COYLE (CYN) VORTAC, NJ MAA 17500. 1712211523-1808021523EST.

FDC 7/2397 ZDC MD. ROUTE ZDC. V31 ARUYE, MD MCA 6000 NORTHWESTBOUND. 1711271639-1807091639EST.

FDC 7/2240 ZDC NC. ROUTE ZDC. V56 WALLO, NC TO BEULA, NC MEA 7000. 1712081748-1807201748EST.

FDC 7/1606 ZDC WV. ROUTE ZDC ZID. V258 BECKLEY (BKW) VORTAC, WV TO ZOOMS, WV NA ; BKW VOR R-131 UNUSABLE. 1711071327-1806191327EST.

Part 1. FDC NOTAMs

Section 2. Airport, Facility and Procedural NOTAMs

Shaded text indicates new or revised NOTAMs.

Section 2

Content Criteria

All public use airports have distant NOTAM distribution.

Airport Data:	Abandonments (If currently listed in Airport/Facility Directory) Openings Closings
Airport Operating Restrictions:	ARFF ACR
Runway Data: (Hard Surface Only).	Openings Closings Commissionings Permanent Closures Ident Changes Length Width Surface Composition Changes Displaced Thresholds (Implementation and Changes)
Runway Edge Light Systems	Commissionings Changes Outages (with effective dates) Pilot Control (Commissionings/Decommissionings, Outages (with effective dates))
Approach Light Systems	Commissionings Changes Decommissionings Outages (with effective dates) Pilot Control (Commissionings/Decommissionings, Outages (with effective dates))

NAVAIDS, COMMUNICATIONS, OTHER SERVICES	
Navigational Facilities	Commissionings (including Ident and Frequency) Decommissionings (including Ident and Frequency) Frequency changes Changes in monitoring facility and/or status Restrictions Outages (with effective dates)
Airport Traffic Control Towers	Commissionings (including frequencies) Hours of operation Decommissionings
Flight Service Stations	Commissionings Decommissionings Hours of operation Commissionings/Decommissionings of RCOs Changes in monitoring status of RCOs Outages of RCOs (with effective dates)
Weather	AWOS (system and frequency)

ALABAMA

AUBURN

Auburn University Rgnl

FDC 8/9132 AUO IAP AUBURN UNIVERSITY RGNL, AUBURN, AL. ILS OR LOC RWY 36, AMDT 2C MISSED APPROACH: CLIMB TO 1500 THEN CLIMBING RIGHT TURN TO 3000 DIRECT LGC VORTAC AND HOLD. HOLD W LGC VORTAC, RT, 108. 12 INBOUND. , CSG VOR OUT OF SERVICE. 1804131611-1811231611EST.

BAY MINETTE

Bay Minette Muni

FDC 8/3363 1R8 IAP BAY MINETTE MUNI, BAY MINETTE, AL. RNAV (GPS) RWY 8, AMDT 1A CHANGE MISSED APPROACH INSTRUCTIONS TO READ: CLIMB TO 840 THEN CLIMBING LEFT TURN TO 2000 DIRECT UMMAP AND HOLD. 1804201725-1811301725EST.

BIRMINGHAM

Birmingham-Shuttlesworth Intl

FDC 8/7675 BHM IAP BIRMINGHAM-SHUTTLESWORTH INTL, BIRMINGHAM, AL. ILS OR LOC RWY 24, AMDT 4A PROCEDURE NA EXCEPT FOR AIRCRAFT EQUIPPED WITH SUITABLE RNAV SYSTEM WITH GPS. 1805161453-1812261452EST.

FDC 8/4986 BHM IAP BIRMINGHAM-SHUTTLESWORTH INTL, BIRMINGHAM, AL. RNAV (RNP) Z RWY 6, ORIG-A RNP 0. 30 DA 1138 HAT 532. CHANGE TERMINAL ROUTE TO READ AYUCE (IF) TO CEWFA 196/2. 5. CHANGE BARO-VNAV NOTE TO READ: FOR UNCOMPENSATED BARO-VNAV SYSTEMS, PROCEDURE NA BELOW -8C (17F) OR ABOVE 47C (117F). DISREGARD NOTE: NA WHEN LOCAL WEATHER NOT AVAILABLE. 1805291433-1901081433EST.

FDC 7/1227 BHM IAP BIRMINGHAM-SHUTTLESWORTH INTL, BIRMINGHAM, AL. RNAV (GPS) Y RWY 6, AMDT 1B ALTERNATE MINS STANDARD EXCEPT: CAT D 900-2 1/4. 1711202048-1807022048EST.

BRIDGEPORT

North Jackson Nursing Home

FDC 8/2292 10AL SPECIAL NORTH JACKSON NURSING HOME, BRIDGEPORT, AL. COPTER RNAV 244, ORIG IFR DEPARTURE NA. 1805081931-1905081931EST.

FDC 7/0611 10AL IAP NORTH JACKSON NURSING HOME, BRIDGEPORT, AL COPTER RNAV (GPS) 244 ORIG LNAV MDA 1500 / HAS 661 DELETE ALL REFERENCE TO PROCEED VISUALLY. CHANGE NOTE TO READ: PROCEED VFR FROM ITYOJ OR CONDUCT THE SPECIFIED MISSED APPROACH. USE ISBELL FIELD (K4A9) ALTIMETER SETTING. 1711180001-1806262359.

DECATUR

Pryor Field Rgnl

FDC 8/1786 DCU IAP PRYOR FIELD RGNL, DECATUR, AL. RNAV (GPS) RWY 36, AMDT 2A LNAV/VNAV DA 1041/HAT 453. LNAV MDA 1000/HAT 412 ALL CATS. DELETE NOTE: WHEN LOCAL ALTIMETER SETTING NOT, RECEIVED, USE HUNTSVILLE INTL-CARL T. JONES FIELD ALTIMETER SETTING AND INCREASE LPV DA TO 925, LNAV/VNAV DA TO 1018 AND ALL VISIBILITIES 1/8 MILE. DELETE NOTE: INCREASE ALL MDA 40 FEET AND LNAV CAT C AND D VISIBILITY 1/8 MILE. CHART NOTE: WHEN LOCAL ALTIMETER SETTING NOT RECEIVED, USE HUNTSVILLE INTL-CARL T. JONES FIELD ALTIMETER SETTING: INCREASE LPV DA TO 925 FEET, LNAV/VNAV DA TO 1066 FEET; INCREASE ALL MDAS 40 FEET AND VISIBILITY LNAV CAT C/D 1/4 SM. THIS IS RNAV (GPS) RWY 36, AMDT 2B. 1801261959-PERM.

DOTHAN

Dothan Rgnl

FDC 8/9937 DHN IAP DOTHAN RGNL, DOTHAN, AL. RNAV (GPS) RWY 14, AMDT 2A LNAV/VNAV DA 724/HAT 323 ALL CATS. VISIBILITY 1 ALL CATS. LNAV MDA 820/HAT 419 ALL CATS, VISIBILITY CATS C/D 1 1/8. THIS IS RNAV (GPS) RWY 14, AMDT 2B. 1804161707-PERM.

FDC 8/1383 DHN IAP DOTHAN RGNL, DOTHAN, AL. VOR RWY 18, AMDT 3C PROCEDURE NA. 1801252224-1809062224EST.

FDC 8/0293 DHN IAP DOTHAN RGNL, DOTHAN, AL. RNAV (GPS) RWY 14, AMDT 2A LNAV/VNAV DA 724/HAT 323 ALL CATS; VIS 1 ALL CATS. LNAV MDA 820/HAT 419 ALL CATS, VIS CATS C/D 1 1/8. 1801022100-1808142100EST.

ENTERPRISE

Enterprise Muni

FDC 7/7558 EDN IAP ENTERPRISE MUNI, ENTERPRISE, AL. RNAV (GPS) RWY 5, AMDT 1A NOTE: NIGHT LANDING: RWY 23 NA. 1712041412-1807161412EST.

FDC 7/7514 EDN IAP ENTERPRISE MUNI, ENTERPRISE, AL. VOR RWY 5, AMDT 4A NOTE: NIGHT LANDING: RWY 23 NA. 1712041357-1807161357EST.

EUFAULA

Weedon Field

FDC 8/0295 EUF IAP WEEDON FIELD, EUFAULA, AL. VOR RWY 18, AMDT 8 VOR/DME RWY 36, AMDT 3 CIRCLING CAT D MDA 1000/HAA 715, VIS CAT D 2 1/2. ADD NOTE: HELICTOPTER VISIBILITY REDUCTION BELOW 1 SM NA. 1801022102-1808142102EST.

EVERGREEN

Evergreen Rgnl/Middleton Field

FDC 8/9989 GZH IAP EVERGREEN RGNL/MIDDLETON FIELD, EVERGREEN, AL. RNAV (GPS) RWY 19, AMDT 1C DELETE: DESCENT ANGLE 3. 00/TCH 40. PROFILE NOTE: VISUAL SEGMENT - OBSTACLES. 1803291350-1811081350EST.

FDC 8/9988 GZH IAP EVERGREEN RGNL/MIDDLETON FIELD, EVERGREEN, AL. RNAV (GPS) RWY 10, AMDT 1C DELETE: DESCENT ANGLE 3. 00/TCH 51. PROFILE NOTE: VISUAL SEGMENT - OBSTACLES. 1803291350-1811081350EST.

FAYETTE

Richard Arthur Field

FDC 8/3231 M95 IAP RICHARD ARTHUR FIELD, FAYETTE, AL. RNAV (GPS) RWY 18, AMDT 1B DISREGARD VDA 3. 00/TCH 45. PROFILE NOTE: VISUAL SEGMENT - OBSTACLES 1801302311-1809112310EST.

FORT PAYNE

Dekalb Rgnl Medical Center

FDC 8/2304 0AL4 SPECIAL DEKALB RGNL MEDICAL CENTER, FORT PAYNE, AL. COPTER RNAV 203, ORIG IFR DEPARTURE NA. 1805081938-1905081933EST.

FDC 7/0625 0AL4 IAP DEKALB RGNL MEDICAL CENTER, FORT PAYNE, AL COPTER RNAV (GPS) 203 ORIG LNAV MDA 1560 / HAS 341 OHUWE (FAF) ALTITUDE 2500 DELETE ALL REFERENCE TO PROCEED VISUALLY. CHANGE NOTE TO READ: PROCEED VFR FROM TOJVU OR CONDUCT THE SPECIFIED MISSED APPROACH. 1711180001-1806262359.

FDC 1/2867 0AL4 FI/T SPECIAL BAPTIST MEDICAL CENTER, FORT PAYNE, AL. (SPECIAL) COPTER RNAV 203, ORIG MISSED APPROACH: CLIMBING RIGHT TURN TO 4000 DIRECT XOLEW WP AND HOLD.

GADSDEN

Northeast Alabama Rgnl

FDC 8/4137 GAD IAP NORTHEAST ALABAMA RGNL, GADSDEN, AL. RNAV (GPS) RWY 24, AMDT 1B RNAV (GPS) RWY 6, AMDT 1B DISREGARD NOTE: NIGHT LANDING: RWY 18/36 NA. 1803192050-1810292050EST.

FDC 8/4136 GAD IAP NORTHEAST ALABAMA RGNL, GADSDEN, AL. RNAV (GPS) RWY 18, AMDT 1A RWY 18: HELICOPTER VISIBILITY REDUCTION BELOW 3/4 SM NOT AUTHORIZED. DISREGARD NOTE: HELICOPTER VISIBILITY REDUCTION BELOW 1 SM NA. DISREGARD NOTE: NIGHT LANDING: RWY 18/36 NA. 1803192050-1810292050EST.

FDC 8/4135 GAD IAP NORTHEAST ALABAMA RGNL, GADSDEN, AL. RNAV (GPS) RWY 36, AMDT 1A RWY 36: HELICOPTER VISIBILITY REDUCTION BELOW 3/4 SM NOT AUTHORIZED. DISREGARD NOTE: NIGHT LANDING: RWY 18/36 NA. DISREGARD NOTE: HELICOPTER VISIBILITY REDUCTION BELOW 1 SM NA. 1803192050-1810292050EST.

GENEVA

Geneva Muni

FDC 8/6458 33J ODP GENEVA MUNI, GENEVA, AL. TAKEOFF MINIMUMS AND (OBSTACLE) DEPARTURE PROCEDURES ORIG TAKEOFF MINIMUMS: RWY 29, 200-1 3/8 OR STANDARD WITH MINIMUM CLIMB OF 225 FEET PER NM TO 400. ALL OTHER DATA REMAINS AS PUBLISHED. 1803221924-1811011924EST.

GUNTERSVILLE

Guntersville Muni - Joe Starnes Field

FDC 8/9817 8A1 IAP GUNTERSVILLE MUNI - JOE STARNES FIELD, GUNTERSVILLE, AL. RNAV (GPS) RWY 7, ORIG CHART NOTE: STRAIGHT-IN RWY 7 NA AT NIGHT, CIRCLING RWY 7 NA AT NIGHT. PBN EQUIPMENT NOTE: RNP APCH. DELETE NOTE: DME/DME RNP-0. 3 NA. DELETE NOTE: PROCEDURE NA AT NIGHT. THIS IS RNAV (GPS) RWY 7, ORIG-A. 1804161353-PERM.

HARTSELLE

Hartselle-Morgan County Regional

FDC 7/8553 5M0 IAP HARTSELLE-MORGAN COUNTY REGIONAL, HARTSELLE, AL. RNAV (GPS) RWY 36, AMDT 1 DELETE: DESCENT ANGLE 3. 00/TCH 34. PROFILE NOTE: VISUAL SEGMENT - OBSTACLES. 1712261719-1808011719EST.

FDC 7/8552 5M0 IAP HARTSELLE-MORGAN COUNTY REGIONAL, HARTSELLE, AL. RNAV (GPS) RWY 18, AMDT 1 DELETE: DESCENT ANGLE 3. 00/TCH 40. PROFILE NOTE: VISUAL SEGMENT - OBSTACLES. 1712261719-1808011719EST.

HEADLAND

Headland Muni

FDC 7/7809 0J6 IAP HEADLAND MUNI, HEADLAND, AL. RNAV (GPS) RWY 27, AMDT 1A DISREGARD NOTE: NIGHT LANDING: RWY 17, 27, AND 35 NA. NOTE: NIGHT LANDING: RWY 27 NA. NOTE: CIRCLING NA TO RWYS 17 AND 35. 1712041832-1807161832EST.

FDC 7/7807 0J6 ODP HEADLAND MUNI, HEADLAND, AL. TAKEOFF MINIMUMS AND (OBSTACLE) DEPARTURE PROCEDURES ORIG TAKEOFF MINIMUMS: RWY 17, 35 NA. RWY 9, 27 STANDARD. ALL OTHER DATA REMAINS AS PUBLISHED. 1712041829-1807161829EST.

FDC 7/7804 0J6 IAP HEADLAND MUNI, HEADLAND, AL. RNAV (GPS) RWY 9, AMDT 1A DISREGARD NOTE: NIGHT LANDING: RWY 17, 27, AND 35 NA. NOTE: CIRCLING RWY 27 NA AT NIGHT. NOTE: CIRCLING NA TO RWYS 17 AND 35. 1712041826-1807161826EST.

JACKSON

Jackson Muni

FDC 8/3051 4R3 IAP JACKSON MUNI, JACKSON, AL. RNAV (GPS) RWY 1, ORIG DELETE PROFILE NOTE: DESCENT ANGLE 3. 05/TCH 42. CHART PROFILE NOTE: VISUAL SEGMENT - OBSTACLES. DELETE NOTE: DME/DME RNP-0. 3 NA. PBN REQUIREMENTS NOTE: RNP APCH. DELETE NOTE: VISIBILITY REDUCTION BY HELICOPTERS NA. CHART NOTE: RWY 1 HELICOPTER VISIBILITY REDUCTION BELOW 1 SM NOT AUTHORIZED. THIS IS RNAV (GPS) RWY 1, ORIG-A. 1805241228-PERM.

MOBILE

Mobile Downtown

FDC 8/5132 BFM IAP MOBILE DOWNTOWN, MOBILE, AL. RNAV (GPS) RWY 14, AMDT 2 LNAV/VNAV DA 334/HAT 308 VIS 1 ALL CATS. 1801121802-1808241802EST.

Mobile Rgnl

FDC 8/6753 MOB IAP MOBILE RGNL, MOBILE, AL. RNAV (GPS) RWY 36, AMDT 1A DELETE PROFILE NOTE: VGSI AND RNAV GLIDEPATH NOT COINCIDENT (VGSI ANGLE 3. 00/TCH 26). DELETE NOTE: DME/DME RNP-0. 3 NA. PBN REQUIREMENTS NOTE: RNP APCH. CHART NOTE: RWY 36 HELICOPTER VISIBILITY REDUCTION BELOW 3/4 SM NOT AUTHORIZED. DELETE NOTE: HELICOPTER VISIBILITY REDUCTION BELOW 3/4 SM NA. CIRCLING CAT C MDA 740/HAA 521. CHART CIRCLING ICON. THIS IS RNAV (GPS) RWY 36, AMDT 1B. 1804101908-PERM.

FDC 8/6752 MOB IAP MOBILE RGNL, MOBILE, AL. RNAV (GPS) RWY 18, AMDT 1A DELETE PROFILE NOTE: VGSI AND RNAV GLIDEPATH NOT COINCIDENT (VGSI ANGLE 3. 00/TCH 25). DELETE NOTE: DME/DME RNP-0. 3 NA. PBN REQUIREMENTS NOTE: RNP APCH. CHART NOTE: RWY 18 HELICOPTER VISIBILITY REDUCTION BELOW 3/4 SM NOT AUTHORIZED. DELETE NOTE: HELICOPTER VISIBILITY REDUCTION BELOW 3/4 SM NA. CIRCLING CAT C MDA 740/HAA 521. CHART CIRCLING ICON. THIS IS RNAV (GPS) RWY 18, AMDT 1B. 1804101908-PERM.

MONROEVILLE

Monroe County Aeroplex

FDC 8/4285 MVC IAP MONROE COUNTY AEROPLEX, MONROEVILLE, AL. RNAV (GPS) RWY 3, ORIG-D MIDDLETON FIELD ALTIMETER SETTING MINIMUMS: CIRCLING CAT D MDA 1020/HAA 601. 1802271420-1810091420EST.

FDC 8/4283 MVC IAP MONROE COUNTY AEROPLEX, MONROEVILLE, AL. VOR RWY 21, AMDT 10B S-21 MDA 1040/HAT 621 ALL CATS. CIRCLING MDA 1040/HAA 621 ALL CATS, VISIBILITY CIRCLING CAT C 1 3/4. MINIMUM ALTITUDE AT FATUN/MVC 3. 00 DME 1040*. *1100 WHEN USING EVERGREEN ALTIMETER SETTING. DISREGARD NOTE: OBTAIN LOCAL ALTIMETER SETTING ON CTAF; WHEN NOT RECEIVED, USE EVERGREEN ALTIMETER SETTING AND INCREASE ALL MDA 60 FEET AND S-21 CATS C/D VISIBILITY 1/8 MILE AND FATUN FIX MINIMUMS S-21 CATS C/D VISIBILITY 1/8 MILE. NOTE: OBTAIN LOCAL ALTIMETER SETTING ON CTAF; WHEN NOT RECEIVED, USE EVERGREEN ALTIMETER SETTING AND INCREASE ALL MDA 60 FEET AND S-21 AND CIRCLING CATS C/D VISIBILITY 1/4 SM AND FATUN FIX MINIMUMS S-21 CATS C/D VISIBILITY 1/8 SM. 1802271419-1810091419EST.

MONTGOMERY

Montgomery Rgnl (Dannelly Field)

FDC 8/3990 MGM IAP MONTGOMERY RGNL (DANNELLY FIELD), MONTGOMERY, AL. RNAV (GPS) RWY 10, AMDT 1B CHANGE LPV DA TO LPV DA **. CHART NOTE: **RVR 1800 AUTHORIZED WITH USE OF FD OR AP OR HUD TO DA. DELETE NOTE: DME/DME RNP-0. 3 NA. PBN REQUIREMENTS NOTE: RNP APCH. THIS IS RNAV (GPS) RWY 10, AMDT 1C. 1804051926-PERM.

MUSCLE SHOALS

Northwest Alabama Rgnl

FDC 8/8156 MSL IAP NORTHWEST ALABAMA RGNL, MUSCLE SHOALS, AL. RNAV (GPS) RWY 18, AMDT 1A DISREGARD NOTE: RWY 18 STRAIGHT-IN AND CIRCLING MINIMUMS NA AT NIGHT. CHANGE HELICOPTER VISIBILITY REDUCTION NOTE TO READ: RWY 18 HELICOPTER VISIBILITY REDUCTION BELOW 3/4 SM NA. 1801191920-1808311920EST.

FDC 8/8152 MSL IAP NORTHWEST ALABAMA RGNL, MUSCLE SHOALS, AL. VOR/DME RWY 11, AMDT 6A DISREGARD NOTE: CIRCLING NA AT NIGHT TO RWY 18. 1801191905-1808311903EST.

FDC 8/8136 MSL IAP NORTHWEST ALABAMA RGNL, MUSCLE SHOALS, AL. ILS Y OR LOC/DME Y RWY 29, ORIG-A ILS Z OR LOC/DME Z RWY 29, AMDT 6A RNAV (GPS) RWY 11, AMDT 2A RNAV (GPS) RWY 29, AMDT 2A RNAV (GPS) RWY 36, AMDT 1A DISREGARD NOTE: CIRCLING TO RWY 18 NA AT NIGHT. 1801191839-1808311839EST.

FDC 8/4422 MSL IAP NORTHWEST ALABAMA RGNL, MUSCLE SHOALS, AL. VOR/DME RWY 11, AMDT 6A CHART NOTE: RUNWAY 11 HELICOPTER VISIBILITY REDUCTION BELOW 3/4 SM NOT AUTHORIZED. 1802271551-1810091551EST.

OZARK

Ozark-Blackwell Field

FDC 8/2930 71J ODP BLACKWELL FIELD, OZARK, AL. TAKEOFF MINIMUMS AND (OBSTACLE) DEPARTURE PROCEDURES AMDT 2 CHANGE AIRPORT NAME FROM BLACKWELL FIELD TO OZARK-BLACKWELL FIELD. ALL OTHER DATA REMAINS AS PUBLISHED. 1805241107-1901031107EST.

FDC 8/2926 71J IAP BLACKWELL FIELD, OZARK, AL. VOR RWY 31, AMDT 7A CHANGE APT NAME FROM BLACKWELL FIELD TO OZARK-BLACKWELL FIELD. 1805241105-1901031105EST.

FDC 8/2925 71J IAP BLACKWELL FIELD, OZARK, AL. RNAV (GPS) RWY 31, ORIG-A CHANGE APT NAME FROM BLACKWELL FIELD TO OZARK-BLACKWELL FIELD. NOTE: CIRCLING RWY 13, 31 NA AT NIGHT. CHANGE HELICOPTER NOTE TO READ: RWY 31 HELICOPTER VISIBILITY REDUCTION BELOW 3/4 SM NOT AUTHORIZED. DISREGARD NOTE: NIGHT LANDING: RWY 13 NA. 1805241105-1901031105EST.

FDC 8/2922 71J IAP BLACKWELL FIELD, OZARK, AL. RNAV (GPS) RWY 13, ORIG-A CHANGE APT NAME FROM BLACKWELL FIELD TO OZARK-BLACKWELL FIELD. NOTE: PROCEDURE NA AT NIGHT. NOTE: RWY 13 HELICOPTER VISIBILITY REDUCTION BELOW 1 SM NOT AUTHORIZED. DISREGARD NOTE: NIGHT LANDING: RWY 13 NA. 1805241105-1901031105EST.

PRATTVILLE

Prattville - Grouby Field

FDC 8/6719 1A9 ODP PRATTVILLE - GROUBY FIELD, PRATTVILLE, AL. TAKEOFF MINIMUMS AND (OBSTACLE) DEPARTURE PROCEDURES AMDT 1 TAKEOFF MINIMUMS: RWY 27, 400-2 1/2. ALL OTHER DATA REMAINS AS PUBLISHED. 1804101826-1811201826EST.

REFORM

North Pickens

FDC 8/3230 3M8 IAP NORTH PICKENS, REFORM, AL. RNAV (GPS) RWY 19, AMDT 1A DISREGARD VDA 3. 00/TCH 40. PROFILE NOTE: VISUAL SEGMENT - OBSTACLES 1801302305-1809112302EST.

SCOTTSBORO

Highland Medical Center

FDC 8/2347 03AL SPECIAL HIGHLAND MEDICAL CENTER, SCOTTSBORO, AL. COPTER RNAV 249, ORIG IFR DEPARTURE NA. 1805081940-1905081940EST.

FDC 7/0552 03AL IAP HIGHLAND MEDICAL CENTER, SCOTSBORO, AL COPTER RNAV (GPS) 249 ORIG LNAV MDA 1340 / HAS 701 DELETE ALL REFERENCE TO PROCEED VISUALLY. CHANGE NOTE TO READ: PROCEED VFR FROM TOJXE OR CONDUCT THE SPECIFIED MISSED APPROACH. 1711180001-1806262359.

ST ELMO

St Elmo

FDC 8/7940 2R5 IAP ST ELMO, ST ELMO, AL. RNAV (GPS) RWY 6, ORIG CIRCLING CATS A/B/C MDA 720/HAA 588. 1805161920-2005311920EST.

TUSCALOOSA

Tuscaloosa Rgnl

FDC 8/8474 TCL IAP TUSCALOOSA RGNL, TUSCALOOSA, AL. ILS OR LOC RWY 4, AMDT 14F RADAR OR ADF REQUIRED FOR PROCEDURE ENTRY EXCEPT FOR AIRCRAFT EQUIPPED WITH SUITABLE RNAV SYSTEM WITH GPS. MISSED APPROACH: CLIMB TO 800 THEN CLIMBING RIGHT TURN TO 2500 DIRECT OKW VORTAC AND HOLD, LDK VOR OUT OF SERVICE. 1803071430-1810171420EST.

FDC 8/8468 TCL IAP TUSCALOOSA RGNL, TUSCALOOSA, AL. VOR OR TACAN RWY 22, AMDT 14E VOR OR TACAN RWY 4, AMDT 11D VOR PORTION NA, LDK VOR OUT OF SERVICE. 1803071420-1810171419EST.

FDC 8/7033 TCL IAP TUSCALOOSA RGNL, TUSCALOOSA, AL. ILS OR LOC RWY 4, AMDT 14F TERMINAL ROUTE FROM MOVIL INT TO TC LOM NA. TERMINAL ROUTE FROM EUTAW INT TO TC LOM NA. 1803231521-1811021521EST.

FDC 7/6025 TCL ODP TUSCALOOSA RGNL, TUSCALOOSA, AL. TAKEOFF MINIMUMS AND (OBSTACLE) DEPARTURE PROCEDURES AMDT 2A NOTE: RWY 30, ANTENNA 3961 FT FROM DER, 1118 FT LEFT OF CENTERLINE, 139 FT AGL/301 FT MSL. ALL OTHER DATA REMAINS AS PUBLISHED. 1712151320-1807271320EST.

VERNON

Lamar County

FDC 8/5981 M55 IAP LAMAR COUNTY, VERNON, AL. RNAV (GPS) RWY 35, ORIG PROCEDURE NA AT NIGHT. 1802052015-1809172015EST.

FDC 8/5979 M55 IAP LAMAR COUNTY, VERNON, AL. RNAV (GPS) RWY 17, ORIG PROCEDURE NA AT NIGHT. MINIMUM ALTITUDE AT MUFFN 1100. 1802052015-1809172015EST.

FDC 7/2127 M55 IAP LAMAR COUNTY, VERNON, AL. RNAV (GPS) RWY 35, ORIG DESCENT ANGLE 3. 04/TCH 40 NA. 1712081613-1807201613EST.

WETUMPKA

Wetumpka Muni

FDC 8/2897 08A CHART WETUMPKA MUNI, WETUMPKA, AL. RNAV (GPS) RWY 9, ORIG-A AMDT ORIG-B WAS NOT APPLIED TO THE CHART. SEE 18-06 TERM SAFETY ALERT AT HTTPS://WWW. FAA. GOV/AIR_TRAFFIC/FLIGHT_INFO/AERONAV/SAFET Y_ALERTS/ FOR CORRECTED CHART. 1805241059-PERM.

FDC 8/2319 08A IAP WETUMPKA MUNI, WETUMPKA, AL. RNAV (GPS) RWY 9, ORIG-A DELETE: DESCENT ANGLE 3. 05/TCH 40. PROFILE NOTE: VISUAL SEGMENT - OBSTACLES. 1801291258-1809101258EST.

ALASKA

ADAK ISLAND

Adak

FDC 7/7064 ADK SPECIAL ADAK, ADAK ISLAND, AK. ILS OR LOC/DME RWY 23, AMDT 2 PROCEDURE NA EXCEPT FOR AIRCRAFT EQUIPPED WITH SUITABLE RNAV SYSTEM WITH GPS, ADK NDB OUT OF SERVICE. 1712191423-1807311423EST.

FDC 7/7063 ADK ODP ADAK, ADAK ISLAND, AK. TAKEOFF MINIMUMS AND (OBSTACLE) DEPARTURE PROCEDURES AMDT 2 DEPARTURE PROCEDURE NA EXCEPT FOR AIRCRAFT EQUIPPED WITH SUITABLE RNAV SYSTEM WITH GPS, ADK NDB OUT OF SERVICE. 1712191423-1807311423EST.

AKIAK

Akiak

FDC 8/4872 AKI IAP AKIAK, AKIAK, AK. RNAV (GPS) RWY 21, ORIG-B NOTE: PROCEDURE NA AT NIGHT. NOTE: RWY 21 HELICOPTER VISIBILITY REDUCTION BELOW 1 SM NOT AUTHORIZED. 1805111411-1812211411EST.

FDC 8/4871 AKI IAP AKIAK, AKIAK, AK. RNAV (GPS) RWY 3, ORIG-B NOTE: PROCEDURE NA AT NIGHT. NOTE: RWY 3 HELICOPTER VISIBILITY REDUCTION BELOW 1 SM NOT AUTHORIZED. 1805111411-1812211411EST.

AMBLER

Ambler

FDC 8/5519 AFM IAP AMBLER, AMBLER, AK. RNAV (GPS) RWY 1, AMDT 1 MINIMUM ALTITUDE AT RONYE (IF/IAF) 3600. 1803211736-1810311736EST.

ANCHORAGE

Merrill Field

FDC 7/7850 MRI IAP MERRILL FIELD, ANCHORAGE, AK. RNAV (GPS)-A, AMDT 1 DISREGARD NOTE: WHEN VGSI INOP, PROCEDURE NA AT NIGHT. NOTE: RWY 16, HELICOPTER VISIBILITY REDUCTION BELOW 1 SM NA. DISREGARD NOTE: VISIBILITY REDUCTION BY HELICOPTERS NA. 1712041920-1807161920EST.

Ted Stevens Anchorage Intl

FDC 8/5483 ANC ODP TED STEVENS ANCHORAGE INTL, ANCHORAGE, AK. TAKEOFF MINIMUMS AND (OBSTACLE) DEPARTURE PROCEDURES AMDT 7B TAKEOFF MINIMUMS: RWY 7L, 300-1 1/4 WITH MINIMUM CLIMB OF 240FT PER NM TO 1600 OR STANDARD WITH MINIMUM CLIMB OF 255FT PER NM TO 1600. RWY 7R, 300-1 OR STANDARD WITH MINIMUM CLIMB OF 285FT PER NM TO 400. RWY 15, 300-1 1/2 OR STANDARD WITH MINIMUM CLIMB OF 205FT PER NM TO 400. ADD TAKEOFF OBSTACLE NOTE: RWY 7R, TREE 4378FT FROM DER, 1546FT RIGHT OF CENTERLINE, 255FT MSL. RWY 15, TREE 1. 2 NM FROM DER, 2431FT RIGHT OF CENTERLINE, 310FT MSL. ALL OTHER DATA REMAINS AS PUBLISHED. 1805292009-1901082009EST.

FDC 8/4622 ANC IAP TED STEVENS ANCHORAGE INTL, ANCHORAGE, AK. RNAV (RNP) Z RWY 7R, ORIG--C CHANGE MISSED APPROACH ROUTE AROTE TO JUKEP COURSE CHANGE FROM 331. 00 TO 231. 00. 1802011653-1809131653EST.

FDC 8/4621 ANC IAP TED STEVENS ANCHORAGE INTL, ANCHORAGE, AK. ILS OR LOC RWY 7L, AMDT 3C ILS RWY 7L (SA CAT I AND II), AMDT 3C DISREGARD PROFILE NOTE: VGSI AND DESCENT ANGLES NOT COINCIDENT (VGSI ANGLE 3. 00/TCH 63). PROFILE NOTE: VGSI AND ILS GLIDEPATH NOT COINCIDENT (VGSI ANGLE 3. 00/TCH 63) 1802011653-1809131653EST.

FDC 8/4620 ANC IAP TED STEVENS ANCHORAGE INTL, ANCHORAGE, AK. ILS OR LOC RWY 7R, AMDT 3C ILS RWY 7R (SA CAT I), AMDT 3C. ILS RWY 7R (CAT II AND III), AMDT 3C S-LOC 7R CAT CAT D/E RVR 3500. PROCEDURE TURN FROM TULLI/I-ANC 6. 7 DME CHANGE OUTBOUND COURSE FROM 252. 00 TO 254. 00. TERMINAL ROUTE ENA VOR/DME (IAF) TO ELIAS INT/I-ANC 18. 62 DME MINIMUM ALTITUDE 2000 (NOPT). DISREGARD PLANVIEW NOTE: VGSI AND DESCENT ANGLES NOT COINCIDENT (VGSI ANGLE 3. 00/TCH 72). PLANVIEW NOTE: VGSI AND ILS GLIDEPATH ANGLE NOT COINCIDENT (VGSI ANGLE 3. 00/TCH 72) 1802011653-1809131653EST.

FDC 8/4619 ANC IAP TED STEVENS ANCHORAGE INTL, ANCHORAGE, AK. ILS RWY 15, AMDT 6D DISREGARD FIRST LINE OF MINIMA S-ILS 15 DA 401/HAT 250 ALL CATS. CHANGE R-039 AT ELLAM/TED 22 DME TO R-037. CHANGE R-014 AT PEPVE/TED 22 DME TO R-012. CHANGE R-290 AT IVANN/TED 22 DME TO R-288. CHANGED R-212 AT JUKEP/TED 15 DME TO R-210. CHANGED IVANN/TED 22 DME CW TO YOHNN/I-BSC 21. 8 LEAD RADIAL FROM LR-321 TO LR-319. CHANGED PEPVE/TED 22 DME CCW TO YOHNN/I-BSC 21. 8 DME LEAD RADIAL FROM LR-332 TO LR-330. MSA FROM TED VOR/DME 25 NM RADIALS CHANGED FROM 203-003 TO 201-001, 003-098 TO 001-096 AND 098-203 TO 096-201. MISSED APPROACH INSTRUCTIONS CHANGED TO READ: CLIMB TO 800 THEN CLIMBING RIGHT TURN TO 2500 ON HEADING 200 AND TED VOR/DME R-210 TO JUKUP/TED 15 DME AND HOLD. CHANGED MISSED APPROACH HOLDING AT JUKEP INBOUND COURSE FROM 212. 00 TO 210. 00 AND OUTBOUND COURSE FROM 032. 00 TO 030. 00. 1802011653-1809131653EST.

FDC 8/2884 ANC SID TED STEVENS ANCHORAGE INTL, ANCHORAGE, AK. KNIK TWO DEPARTURE TAKE-OFF MINIMUMS: RWY 7R: STANDARD WITH MINIMUM CLIMB OF 275 FT PER NM TO 400. ATC CLIMB OF 460 FT PER NM TO 3000. ALL OTHER DATA REMAINS AS PUBLISHED. 1801091449-1808211449EST.

ATKA

Atka

FDC 7/1204 AKA IAP ATKA, ATKA, AK. RNAV (GPS)-A, ORIG MISSED APPROACH: CLIMB TO 7500 DIRECT WOKAT AND VIA TRACK 323 TO INOTY AND HOLD. 1711201909-1807021909EST.

ATQASUK

Atqasuk Edward Burnell Sr Memorial

FDC 8/5044 ATK IAP ATQASUK EDWARD BURNELL SR MEMORIAL, ATQASUK, AK. RNAV (GPS) RWY 6, AMDT 1A TERMINAL ROUTE NUYIR (IAF) TO DUVFU (NO PT) (IF/IAF) MINIMUM ALTITUDE 3500. TERMINAL ROUTE FIBAK (IAF) TO DUVFU (NO PT) (IF/IAF) MINIMUM ALTITUDE 3500. HOLD-IN-LIEU MINIMUM ALTITUDE 3500. TAA LEFT BASE 151/30 CW 240/30 TO FIBAK MINIMUM ALTITUDE 3500. TAA RIGHT BASE 330/30 CCW 240/30 TO NUYIR MINIMUM ALTITUDE 3500. TAA STRAIGHT-IN 330/30 CW 151/30 TO DUVFU MINIMUM ALTITUDE 3500. MISSED APPROACH: CLIMB TO 3500 DIRECT ENSUW AND HOLD, CONTINUE CLIMB-IN-HOLD TO 3500. 1805291521-1901081521EST.

FDC 8/5041 ATK IAP ATQASUK EDWARD BURNELL SR MEMORIAL, ATQASUK, AK. RNAV (GPS) RWY 24, AMDT 1A MISSED APPROACH: CLIMB TO 3500 DIRECT DUVFU AND HOLD, CONTINUE CLIMB-IN-HOLD TO 3500. TERMINAL ROUTE UVARE (IAF) TO ENSUW (NO PT) (IF/IAF) MINIMUM ALTITUDE 3500. TERMINAL ROUTE AXUNE (IAF) TO ENSUW (NO PT) (IF/IAF) MINIMUM ALTITUDE 3500. HOLD-IN-LIEU MINIMUM ALTITUDE 3500. TAA LEFT BASE 332/30 CW 062/30 TO UVARE MINIMUM ALTITUDE 3500. TAA RIGHT BASE 152/30 CCW 062/30 TO AXUNE MINIMUM ALTITUDE 3500. TAA STRAIGHT-IN 152/30 CW 332/30 TO ENSUW MINIMUM ALTITUDE 3500. 1805291516-1901081516EST.

FDC 8/5039 ATK IAP ATQASUK EDWARD BURNELL SR MEMORIAL, ATQASUK, AK. NDB RWY 6, AMDT 2B PROFILE VIEW: PROCEDURE TURN OUTBOUND ATK NDB MINIMUM ALTITUDE 3500. TERMINAL ROUTE MEAD/BRW 40. 00 DME TO ATK NDB MINIMUM ALTITUDE 3500. MISSED APPROACH: CLIMB TO 1600 THEN CLIMBING RIGHT TURN TO 3500 DIRECT ATK NDB AND HOLD, CONTINUE CLIMB-IN-HOLD TO 3500. 1805291515-1901081515EST.

BEAVER

Beaver

FDC 8/0223 WBQ IAP BEAVER, BEAVER, AK. RNAV (GPS) RWY 23, ORIG LNAV CATS A/B/C MDA 880/HAT 521. CIRCLING CATS A/B/C MDA 940/HAA 581. NOTE: RWY 23 HELICOPTER VISIBILITY REDUCTION BELOW 3/4 SM NOT AUTHORIZED. 34:1 IS NOT CLEAR. 1802141427-1809261427EST.

FDC 8/0222 WBQ IAP BEAVER, BEAVER, AK. RNAV (GPS) RWY 5, ORIG CIRCLING CATS A/B/C MDA 940/HAA 581. NOTE: RWY 5 HELICOPTER VISIBILITY REDUCTION BELOW 3/4 SM NOT AUTHORIZED. 34:1 IS NOT CLEAR. 1802141425-1809261425EST.

BETHEL

Bethel

FDC 8/6270 BET IAP BETHEL, BETHEL, AK. ILS Z OR LOC Z RWY 19R, AMDT 7F VOR RWY 1L, AMDT 2C PROCEDURE NA EXCEPT FOR AIRCRAFT EQUIPPED WITH SUITABLE RNAV SYSTEM WITH GPS, BET TACAN OUT OF SERVICE. 1805301938-1806301938EST.

BREVIG MISSION

Brevig Mission

FDC 8/5886 KTS ODP BREVIG MISSION, BREVIG MISSION, AK. BREVIG ONE DEPARTURE (RNAV) DEPARTURE PROCEDURE NA. 1805301326-1901091326EST.

CHALKYITSIK

Chalkyitsik

FDC 8/9760 CIK IAP CHALKYITSIK, CHALKYITSIK, AK. RNAV (GPS) RWY 21, ORIG-A RNAV (GPS) RWY 3, ORIG-A LNAV MDA NA. NOTE: PROCEDURE NA AT NIGHT. NOTE: HELICOPTER VISIBILITY REDUCTION BELOW 1 SM NA. 1805211200-1812311159EST.

CORDOVA

Merle K (Mudhole) Smith

FDC 8/8409 CDV SID MERLE K (MUDHOLE) SMITH, CORDOVA, AK. CASEL SEVEN DEPARTURE DEPARTURE PROCEDURE NA EXCEPT FOR AIRCRAFT EQUIPPED WITH SUITABLE RNAV SYSTEM WITH GPS, JOH VOR/DME OUT OF SERVICE. 1805011738-1810172359EST.

DEADHORSE

Badami

FDC 8/8053 AK78 SPECIAL BADAMI, DEADHORSE, AK. RNAV (GPS) RWY 21, ORIG RNAV (GPS) RWY 3, ORIG CIRCLING CATS B/C/D MDA 620/HAA 534. 1803061714-1810161714EST.

Central Pad

FDC 8/0782 AA03 SPECIAL CENTRAL PAD, DEADHORSE, AK. COPTER RNAV (GPS) 027, ORIG PROCEDURE NA. 1804171516-1811271516EST.

Deadhorse

FDC 8/7586 SCC IAP DEADHORSE, DEADHORSE, AK. RNAV (GPS) Z RWY 24, AMDT 2A LNAV MDA 500/ HAT 434 ALL CATS. CIRCLING CATS A/B MDA 560/ HAA 493. VDP 1. 21 NM TO RW24. TEMPORARY DRILLING RIG 250 MSL 5028FT NORTHEAST OF RWY 24 (2016-AAL-303-OE) 1805161245-1809261244EST.

FDC 8/7583 SCC IAP DEADHORSE, DEADHORSE, AK. RNAV (GPS) Z RWY 6, AMDT 2 VOR RWY 6, AMDT 3 ILS OR LOC RWY 6, AMDT 3A CIRCLING CATS A/B MDA 560/ HAA 493. TEMPORARY DRILLING RIG 250 MSL 1. 30 NM NORTHEAST OF PASC AIRPORT (2016-AAL-303-OE) 1805161243-1809261243EST.

FDC 8/7581 SCC IAP DEADHORSE, DEADHORSE, AK. VOR Z RWY 24, AMDT 5 S-24 MDA 500/ HAT 434 ALL CATS. CIRCLING CATS A/B MDA 560/ HAA 493. VDP AT SCC 0. 71 DME; DISTANCE VDP TO THLD 1. 21 MILES. TEMPORARY DRILLING RIG 250 MSL 5028FT NORTHEAST OF RWY 24 (2016-AAL-303-OE) 1805161242-1809261242EST.

DILLINGHAM

Dillingham

FDC 7/7846 DLG IAP DILLINGHAM, DILLINGHAM, AK. RNAV (GPS) RWY 1, AMDT 2C VOR RWY 1, AMDT 9C DISREGARD NOTE: CIRCLING TO RWY 19 NA AT NIGHT. 1712041915-1807161915EST.

EEK

Eek

FDC 8/5357 EEK IAP EEK, EEK, AK. RNAV (GPS) RWY 17, ORIG-A RNAV (GPS) RWY 35, ORIG-A LNAV MINIMA NA. 1804251446-1812051446EST.

EGEGIK

Egegik

FDC 8/4625 EII IAP EGEGIK, EGEGIK, AK. RNAV (GPS) RWY 12, AMDT 1A RNAV (GPS) RWY 30, AMDT 1A CIRCLING ALL CATS MDA 800/HAA 708, VIS CAT C 2. 1802271944-1810091944EST.

FAIRBANKS

Fairbanks Intl

FDC 8/9897 FAI IAP FAIRBANKS INTL, FAIRBANKS, AK. ILS OR LOC RWY 20R, AMDT 25A ILS OR LOC RWY 2L, AMDT 10A RNAV (GPS) RWY 20L, AMDT 1 RNAV (GPS) RWY 2R, AMDT 1 RNAV (GPS) Y RWY 2L, AMDT 1A CIRCLING CATS B/C/D MDA 1040/ HAA 601, VISIBILITY CAT C 1 3/4. TEMP CRANE 682 MSL 1. 60 NM SOUTHEAST OF FAI AIRPORT (2017-AAL-312-OE). 1805221600-1809161600EST.

FDC 8/9895 FAI IAP FAIRBANKS INTL, FAIRBANKS, AK. RNAV (GPS) Y RWY 20R, AMDT 1B CIRCLING CATS B/C/D MDA 1040/ HAA 601. TEMP CRANE 682 MSL 1. 60 NM SOUTHEAST OF FAI AIRPORT (2017-AAL-312-OE). 1805221600-1809161600EST.

FDC 8/9305 FAI IAP FAIRBANKS INTL, FAIRBANKS, AK. VOR OR TACAN RWY 20R, ORIG-A VOR PORTION NA. 1804132009-1811232009EST.

FAIRBANKS/FT WAINWRIGHT

Ladd AAF

FDC 8/6765 FBK IAP U. S. DOD LADD AAF, FAIRBANKS/FT WAINWRIGHT, AK. HI - VOR/DME OR TACAN RWY 25, AMDT 2A VOR/DME PORTION NA. 1804271551-1812071551EST.

GUSTAVUS

Gustavus

FDC 8/8116 GST IAP GUSTAVUS, GUSTAVUS, AK. RNAV (GPS) RWY 29, AMDT 3 LP MDA 420/HAT 389 ALL CATS. 1803061818-1810161818EST.

HAINES

Haines

FDC 8/4995 HNS IAP HAINES, HAINES, AK. RNAV (GPS)-A, AMDT 2 NOTE: PROCEDURE NA AT NIGHT. 1805111544-1812211544EST.

FDC 8/1069 HNS SPECIAL HAINES, HAINES, AK. GUMLE THREE DEPARTURE (RNAV) MINIMUM HOLDING ALTITUDE AT GUMLE 4000. 1804171850-1811271850EST.

HOLY CROSS

Holy Cross

FDC 8/9252 HCA IAP HOLY CROSS, HOLY CROSS, AK. RNAV (GPS) RWY 1, ORIG-C NOTE: CIRCLING RWY 19 NA AT NIGHT. NOTE: RWY 1 HELICOPTER VISIBILITY REDUCTION BELOW 3/4 SM NOT AUTHORIZED. DISREGARD NOTE: PROCEDURE NA AT NIGHT. DISREGARD NOTE: RWY 1, 19 HELICOPTER VISIBILITY REDUCTION BELOW 1 SM NOT AUTHORIZED. 1803081635-1810181635EST.

HOMER

Homer

FDC 8/8192 HOM IAP HOMER, HOMER, AK. RNAV (GPS) Z RWY 22, AMDT 1C LNAV/VNAV DA 725/HAT 641 ALL CATS. 1803061953-1810161953EST.

HOOPER BAY

Hooper Bay

FDC 8/5159 HPB IAP HOOPER BAY, HOOPER BAY, AK. RNAV (GPS) RWY 31, AMDT 1B NOTE: STRAIGHT-IN RWY 31 NA AT NIGHT. DISREGARD NOTE: WHEN VGSI INOP, STRAIGHT-IN/CIRCLING RWY 31 NA AT NIGHT. DISREGARD NOTE: PROCEDURE NA AT NIGHT. 1805291658-1901081658EST.

FDC 8/5157 HPB IAP HOOPER BAY, HOOPER BAY, AK. VOR/DME RWY 31, ORIG-C NOTE: STRAIGHT-IN RWY 31 NA AT NIGHT. DISREGARD NOTE: PROCEDURE NA AT NIGHT. 1805291656-1901081656EST.

FDC 8/5154 HPB IAP HOOPER BAY, HOOPER BAY, AK. RNAV (GPS) RWY 13, AMDT 1B NOTE: CIRCLING RWY 31 NA AT NIGHT. DISREGARD NOTE: PROCEDURE NA AT NIGHT. 1805291655-1901081655EST.

JUNEAU

Juneau Intl

FDC 8/4256 JNU SID JUNEAU INTL, JUNEAU, AK. JUNEAU (OBSTACLE) FIVE DEPARTURE LEVEL ISLAND TRANSITION,SUMNER STRAIT TRANSITION NA EXCEPT FOR AIRCRAFT EQUIPPED WITH SUITABLE RNAV SYSTEM WITH GPS. ALL OTHER DATA REMAINS AS PUBLISHED. 1805251820-1901041819EST.

FDC 8/1915 JNU SID JUNEAU INTL, JUNEAU, AK. JUNEAU (OBSTACLE) FIVE DEPARTURE LEVEL ISLAND TRANSITION,SUMNER STRAIT TRANSITION NA EXCEPT FOR AIRCRAFT EQUIPPED WITH SUITABLE RNAV SYSTEM WITH GPS, SQM NDB OUT OF SERVICE. 1805081334-1812181333EST.

KAKE

Kake

FDC 8/3043 AFE IAP KAKE, KAKE, AK. NDB/DME RWY 11, AMDT 1 CHART NOTE: CIRCLING RWY 29 NA AT NIGHT. DELETE NOTE: WHEN VGSI INOPERATIVE, PROCEDURE NA AT NIGHT. DELETE NOTE: VISIBILITY REDUCTION BY HELICOPTERS NA. CHART NOTE: RWY 11 HELICOPTER VISIBILITY REDUCTION BELOW 3/4 SM NOT AUTHORIZED. THIS IS NDB/DME RWY 11, AMDT 1A. 1805241225-PERM.

FDC 8/3041 AFE IAP KAKE, KAKE, AK. RNAV (GPS) RWY 11, ORIG CHART NOTE: CIRCLING RWY 29 NA AT NIGHT. DELETE NOTE: WHEN VGSI INOPERATIVE, PROCEDURE NA AT NIGHT. DELETE NOTE: VISIBILITY REDUCTION BY HELICOPTERS NA. CHART NOTE: RWY 11 HELICOPTER VISIBILITY REDUCTION BELOW 3/4 SM NOT AUTHORIZED. DELETE NOTE: DME/DME RNP-0. 3 NA. PBN REQUIREMENTS NOTE: RNP APCH. THIS IS RNAV (GPS) RWY 11, ORIG-A. 1805241223-PERM.

KENAI

Kenai Muni

FDC 8/5874 ENA ODP KENAI MUNI, KENAI, AK. TAKEOFF MINIMUMS AND (OBSTACLE) DEPARTURE PROCEDURES AMDT 2 TAKEOFF MINIMUMS: RWY 2W, 20W, NA - ENVIRONMENTAL. 1805301317-1901091316EST.

FDC 8/0154 ENA IAP KENAI MUNI, KENAI, AK. ILS OR LOC RWY 20R, AMDT 6 VOR RWY 20R, AMDT 21 VOR RWY 2L, AMDT 10 ALTERNATE MINIMUMS NA, ENA VOR/DME UNMONITORED. 1803291527-1811081527EST.

KIANA

Bob Baker Memorial

FDC 8/5090 IAN IAP BOB BAKER MEMORIAL, KIANA, AK. RNAV (GPS) RWY 24, ORIG-A CHANGE ALTIMETER SETTING NOTE TO READ: WHEN LOCAL ALTIMETER SETTING NOT RECEIVED, USE SELAWIK ALTIMETER SETTING. 1805291604-1901081604EST.

FDC 8/5088 IAN IAP BOB BAKER MEMORIAL, KIANA, AK. RNAV (GPS) RWY 6, ORIG-C CHANGE ALTIMETER SETTING NOTE TO READ: WHEN LOCAL ALTIMETER SETTING NOT RECEIVED, USE SELAWIK ALTIMETER SETTING. 1805291602-1901081602EST.

KODIAK

Kodiak

FDC 8/6913 ADQ IAP KODIAK, KODIAK, AK. RNAV (GPS) RWY 26, AMDT 2 DISREGARD NOTE: WHEN ADVISED BY ATC OF TALL SHIPS IN THE HARBOR, PROCEDURE NA AT NIGHT. 1803021955-1810121955EST.

FDC 8/6912 ADQ IAP KODIAK, KODIAK, AK. ILS Y OR LOC Y RWY 26, AMDT 3A VOR RWY 26, AMDT 3 TERMINAL ROUTE OSBOE/ODK 4 DME TO ODK VOR/DME NA, EXCEPT FOR AIRCRAFT EQUIPPED WITH SUITABLE RNAV SYSTEM WITH GPS, ODK DME UNUSABLE R-266 CW R-305. DISREGARD NOTE: WHEN ADVISED BY ATC OF TALL SHIPS IN THE HARBOR, PROCEDURE NA AT NIGHT. 1803021955-1810121955EST.

KOTLIK

Kotlik

FDC 7/8592 2A9 IAP KOTLIK, KOTLIK, AK. RNAV (GPS) RWY 2, ORIG-C NOTE: CIRCLING RWY 20 NA AT NIGHT. NOTE: RWY 20: HELICOPTER VISIBILITY REDUCTION BELOW 1 SM NOT AUTHORIZED. 1712051314-1807171314EST.

KOYUKUK

Koyukuk

FDC 8/7286 KYU IAP KOYUKUK, KOYUKUK, AK. RNAV (GPS) RWY 6, ORIG NOTE: CIRCLING TO RWY 24 NA AT NIGHT. 1802072111-1809192111EST.

FDC 8/7285 KYU IAP KOYUKUK, KOYUKUK, AK. RNAV (GPS) RWY 24, ORIG NOTE: STRAIGHT IN RWY 24 NA AT NIGHT, CIRCLING RWY 24 NA AT NIGHT. 1802072111-1809192111EST.

KUPARUK

Ugnu-Kuparuk

FDC 7/1576 UBW SPECIAL UGNU-KUPARUK, KUPARUK, AK. ILS OR LOC/DME RWY 24, AMDT 2 SCC VOR/DME TO PEYUG/SCC 12. 00 DME CHANGE COURSE TO READ 289, PEYUG/SCC 12. 00 DME TO DOHEB/I-RGN 10. 87 DME CHANGE COURSE TO READ 289 (SCC R-289). 1711221359-1807041359EST.

FDC 7/1574 UBW SPECIAL UGNU-KUPARUK, KUPARUK, AK. ILS OR LOC /DME RWY 6, AMDT 4 SCC VOR/DME TO BEPOW CHANGE COURSE TO READ 267, PVQ NDB TO BEPOW CHANGE COURSE TO READ 264, FAMUN TO CELEX CHANGE LEAD RADIAL TO READ (SCC LR-264), CHANGE CHART SCC R-272 AT FAMUN TO READ R-278 AT FAMUN. 1711221359-1807041359EST.

MANOKOTAK

Manokotak

FDC 7/2178 MBA IAP MANOKOTAK, MANOKOTAK, AK. RNAV (GPS) RWY 21, ORIG-A RNAV (GPS) RWY 3, ORIG-A LNAV MINIMA NA. CIRCLING CAT A MDA 540/HAA 433, CATS B/C/D MDA 820/HAA 713, VISIBILITY CAT C 2, CAT D 2 1/4. AIRPORT ELEVATION, 107. 1711071858-1806191858EST.

MEKORYUK

Mekoryuk

FDC 8/3843 MYU IAP MEKORYUK, MEKORYUK, AK. RNAV (GPS) RWY 23, ORIG-A PROFILE NOTE: VGSI AND RNAV GLIDEPATH NOT COINCIDENT (VGSI ANGLE 3. 00/TCH 28). 1805251237-1901041237EST.

MOUNTAIN VILLAGE

Mountain Village

FDC 8/3398 MOU CHART MOUNTAIN VILLAGE, MOUNTAIN VILLAGE, AK. RNAV (GPS) RWY 20, AMDT 1C CORRECT PROFILE: ADD ALTITUDE TO READ AT OR ABOVE 2000 AT CATOE. ADD ALTITUDE TO READ AT OR ABOVE 1300 AT NICRI. 1805241714-PERM.

NOATAK

Noatak

FDC 8/6110 WTK IAP NOATAK, NOATAK, AK. NDB/DME RWY 1, AMDT 2 PROCEDURE NA EXCEPT FOR AIRCRAFT EQUIPPED WITH SUITABLE RNAV SYSTEM WITH GPS. OQK DME OUT OF SERVICE. 1804261551-1812061551EST.

NONDALTON

Nondalton

FDC 8/5035 5NN IAP NONDALTON, NONDALTON, AK. RNAV (GPS) RWY 2, ORIG-B NOTE: STRAIGHT IN RWY 2 NA AT NIGHT, CIRCLING RWY 2 NA AT NIGHT. PLANVIEW NOTE: PROCEDURE NA FOR ARRIVALS AT ILI NDB/DME ON G4/R99 NORTHEAST BOUND. CHANGE ALL REFERENCE ILIAMNA ASOS-3 TO ILIAMNA ASOS. DISREGARD NOTE: STRAIGHT IN RWY 5 NA AT NIGHT, CIRCLING RWY 2 NA AT NIGHT. DISREGARD PLANVIEW NOTE: PROCEDURE NA FOR ARRIVALS AT ILI NDB ON G4/R99 NORTHEAST BOUND. 1805291512-1901081512EST.

NOORVIK

Robert/Bob/Curtis Memorial

FDC 7/1525 D76 IAP ROBERT/BOB/CURTIS MEMORIAL, NOORVIK, AK. RNAV (GPS) RWY 24, ORIG RNAV (GPS) RWY 6, ORIG CIRCLING CATS A/B/C MDA 600/HAA 545. 1712072136-1807192136EST.

PERRYVILLE

Perryville

FDC 8/9883 PEV IAP PERRYVILLE, PERRYVILLE, AK. RNAV (GPS) RWY 2, ORIG-B TERMINAL ROUTE GESSE TO ROXOE MINIMUM ALTITUDE 9000. TERMINAL ROUTE FEVBO TO ROXOE MINIMUM ALTITUDE 9000. HOLD-IN-LIEU MINIMUM ALTITUDE 9000. MISSED APPROACH: CLIMBING RIGHT TURN TO 9000 DIRECT ROXOE AND HOLD, CONTINUE CLIMB-IN-HOLD TO 9000. 1805211624-1812311624EST.

SELAWIK

Selawik

FDC 8/5009 WLK IAP SELAWIK, SELAWIK, AK. RNAV (GPS) RWY 27, ORIG-A RNAV (GPS) RWY 4, ORIG-C RNAV (GPS) Y RWY 22, ORIG-C RNAV (GPS) Z RWY 22, ORIG-B VOR RWY 22, AMDT 1B VOR RWY 4, AMDT 1B NOTE: NIGHT LANDING RWY 9, 27 NA. NOTE: RWY 9, 27 HELICOPTER VISIBILITY REDUCTION BELOW 1 SM NOT AUTHORIZED. 1805291445-1901081445EST.

FDC 7/4943 WLK IAP SELAWIK, SELAWIK, AK. VOR RWY 4, AMDT 1B PROCEDURE NA. 1712131329-1807251329EST.

SHEMYA

Eareckson As

FDC 8/0573 SYA IAP U. S. DOD EARECKSON AS, SHEMYA, AK. ILS OR LOC/DME RWY 28, AMDT 5 AUTOPILOT COUPLED APPROACH NA BELOW 300. 1803122231-1810222231EST.

SHISHMAREF

Shishmaref

FDC 8/0800 SHH IAP SHISHMAREF, SHISHMAREF, AK. RNAV (GPS) RWY 23, ORIG RNAV (GPS) RWY 5, ORIG CIRCLING CAT A MDA 440/ HAA 428. WIND TURBINE 71 MSL 5346FT NORTHEAST OF PASH AIRPORT (2016-WTW-3156-OE). 1804171538-1811271538EST.

SHUNGNAK

Shungnak

FDC 8/4047 SHG IAP SHUNGNAK, SHUNGNAK, AK. RNAV (GPS) RWY 9, AMDT 2A LNAV MINIMA NA. 1804231853-1812031853EST.

FDC 8/3017 SHG IAP SHUNGNAK, SHUNGNAK, AK. RNAV (GPS) RWY 27, AMDT 2A RNAV (GPS) RWY 9, AMDT 2A NIGHT LANDING RWY 27 NA. HELICOPTER VISIBILITY REDUCTION BELOW 1 SM NA. 1805091455-1905091455EST.

SITKA

Sitka Rocky Gutierrez

FDC 8/4248 SIT IAP SITKA ROCKY GUTIERREZ, SITKA, AK. VOR/DME-A, AMDT 1 MINIMUMS CAT A/B/C NA. 1805251816-1901041816EST.

SOLDOTNA

Soldotna

FDC 8/8441 SXQ IAP SOLDOTNA, SOLDOTNA, AK. NDB RWY 25, AMDT 3D RNAV (GPS) RWY 25, AMDT 1C VOR/DME-A, AMDT 7F NOTE: CIRCLING RWY 7 NA AT NIGHT. NOTE: CIRCLING RWY 7S/25S NA. 1803071204-1810171204EST.

FDC 8/8440 SXQ IAP SOLDOTNA, SOLDOTNA, AK. NDB RWY 7, AMDT 2E RNAV (GPS) RWY 7, ORIG-E NOTE: STRAIGHT- IN RWY 7 NA AT NIGHT, CIRCLING RWY 7 NA AT NIGHT. NOTE: RWY 7 HELICOPTER REDUCTION BELOW 1 SM NOT AUTHORIZED. NOTE: CIRCLING RWY 7S/25S NA. 1803071204-1810171204EST.

FDC 8/7283 SXQ IAP SOLDOTNA, SOLDOTNA, AK. VOR/DME-A, AMDT 7F ALTERNATE MINIMUMS NA, ENA VOR/DME UNMONITORED. 1804111243-1811211243EST.

FDC 8/6654 SXQ IAP SOLDOTNA, SOLDOTNA, AK. NDB RWY 25, AMDT 3D NDB RWY 7, AMDT 2E RNAV (GPS) RWY 25, AMDT 1C RNAV (GPS) RWY 7, ORIG-E VOR/DME-A, AMDT 7F RUNWAY 7, RUNWAY 25 VASI OUT OF SERVICE. 1805151332-1812251332EST.

FDC 8/0106 SXQ ODP SOLDOTNA, SOLDOTNA, AK. TAKEOFF MINIMUMS AND (OBSTACLE) DEPARTURE PROCEDURES AMDT 2 TAKE-OFF MINIMUMS: RWY 07 300-2 1/4. RWY 25, 300-1 7/8. ALL OTHER DATA REMAINS AS PUBLISHED. 1805211853-1812311853EST.

FDC 7/1158 SXQ IAP SOLDOTNA, SOLDOTNA, AK. VOR/DME-A, AMDT 7F ALTERNATE MINIMUMS: CATS A/B 1000-2, CAT C 1000-2 3/4, CAT D 1000-3. 1711201502-1807021501EST.

SOUTH NAKNEK

South Naknek Nr 2

FDC 7/8597 WSN IAP SOUTH NAKNEK NR 2, SOUTH NAKNEK, AK. RNAV (GPS) RWY 13, ORIG NOTE: CIRCLING RWY 5 NA AT NIGHT. NOTE: RWY 5 HELICOPTER VISIBILITY REDUCTION BELOW 1 SM NOT AUTHORIZED. DISREGARD NOTE: PROCEDURE NA AT NIGHT. DISREGARD NOTE: HELICOPTER VISIBILITY REDUCTION BELOW 1 SM NA. 1712051329-1807171329EST.

FDC 7/8595 WSN IAP SOUTH NAKNEK NR 2, SOUTH NAKNEK, AK. RNAV (GPS) RWY 31, ORIG NOTE: CIRCLING RWY 5 NA AT NIGHT. NOTE: RWY 5 HELICOPTER VISIBILITY REDUCTION BELOW 1 SM NOT AUTHORIZED. DISREGARD NOTE: NIGHT LANDING: RWY 5, 13 NA. 1712051323-1807171323EST.

ST MARY'S

St Mary's

FDC 8/4194 KSM ODP ST MARY S, ST MARY S, AK. TAKEOFF MINIMUMS AND (OBSTACLE) DEPARTURE PROCEDURES AMDT 1 TAKEOFF MINIMUMS: RWY 06, 400-1 3/8 OR STANDARD WITH MINIMUM CLIMB OF 464 FT PER NM TO 900. ALL OTHER DATA REMAINS AS PUBLISHED. 1805101506-1812201506EST.

FDC 7/2210 KSM IAP ST MARY S, ST MARY S, AK. RNAV (GPS) RWY 35, AMDT 2C MISSED APPROACH: CLIMB TO 2600 DIRECT YOZMO AND HOLD. 1711071927-1806191927EST.

TALKEETNA

Talkeetna

FDC 8/6461 TKA IAP TALKEETNA, TALKEETNA, AK. VOR RWY 1, AMDT 3 DELETE DESCENT ANGLE 3. 00/TCH 35. PROFILE NOTE: VISUAL SEGMENT - OBSTACLES DELETE NOTE: VGSI AND DESCENT ANGLES NOT COINCIDENT. 1802061745-1809181741EST.

FDC 8/3458 TKA IAP TALKEETNA, TALKEETNA, AK. RNAV (GPS) RWY 1, AMDT 1 LPV DA NA. 1804202005-1811302005EST.

FDC 8/2568 TKA IAP TALKEETNA, TALKEETNA, AK. RNAV (GPS) RWY 19, ORIG LP MDA NA. 1801291938-1809101938EST.

TANANA

Ralph M Calhoun Memorial

FDC 7/0803 TAL ODP RALPH M CALHOUN MEMORIAL, TANANA, AK. TAKEOFF MINIMUMS AND (OBSTACLE) DEPARTURE PROCEDURES AMDT 1 TAKE-OFF MINIMUMS: RWY 25 - STANDARD WITH MINIMUM CLIMB OF 249 FEET PER NM TO 600, OR 1200- 2 1/2 FOR CLIMB IN VISUAL CONDITIONS. NOTE: TREE LOCATED 6581 FEET FROM DER, 2088 FEET RIGHT OF CENTERLINE, 440 FEET MSL/57 FEET AGL. 1711061917-1806181917EST.

TATITLEK

Tatitlek

FDC 8/8407 7KA ODP TATITLEK, TATITLEK, AK. TAKEOFF MINIMUMS AND (OBSTACLE) DEPARTURE PROCEDURES ORIG-A DEPARTURE PROCEDURE NA EXCEPT FOR AIRCRAFT EQUIPPED WITH SUITABLE RNAV SYSTEM WITH GPS, JOH VOR/DME OUT OF SERVICE. 1805011800-1810172359EST.

VALDEZ

Valdez Pioneer Field

FDC 8/8406 VDZ ODP VALDEZ PIONEER FIELD, VALDEZ, AK. JMAAL THREE DEPARTURE DEPARTURE PROCEDURE NA EXCEPT FOR AIRCRAFT EQUIPPED WITH SUITABLE RNAV SYSTEM WITH GPS, JOH VOR/DME OUT OF SERVICE. 1805011800-1810172359EST.

FDC 8/8405 VDZ SID VALDEZ PIONEER FIELD, VALDEZ, AK. NAKED SIX DEPARTURE DEPARTURE PROCEDURE NA EXCEPT FOR AIRCRAFT EQUIPPED WITH SUITABLE RNAV SYSTEM WITH GPS, JOH VOR/DME OUT OF SERVICE. 1805011800-1810172359EST.

FDC 7/8636 VDZ IAP VALDEZ PIONEER FIELD, VALDEZ, AK. LDA/DME-H, AMDT 2A DISREGARD NOTE: PROCEDURE NA AT NIGHT. 1712051359-1807171358EST.

VENETIE

Venetie

FDC 7/5324 VEE IAP VENETIE, VENETIE, AK. RNAV (GPS) RWY 22, ORIG-A DELETE: DESCENT ANGLE 3. 04/TCH 40. PROFILE NOTE: VISUAL SEGMENT - OBSTACLES. 1711301306-1807121306EST.

YAKUTAT

Yakutat

FDC 7/1309 YAK IAP YAKUTAT, YAKUTAT, AK. VOR/DME RWY 29, AMDT 5 CIRCLING CAT A MDA 520/HAA 487, CAT B MDA 540/HAA 507. NOTE: STRAIGHT-IN RWY 29 NA AT NIGHT, CIRCLING RWY 20, 29 NA AT NIGHT. NOTE: HELICOPTER VISIBILITY REDUCTION BELOW 1 SM NOT AUTHORIZED. DISREGARD PROFILE NOTE: VGSI AND DESCENT ANGLES NOT COINCIDENT. 1711211242-1807031242EST.

FDC 7/1297 YAK IAP YAKUTAT, YAKUTAT, AK. LOC/DME BC RWY 29, AMDT 8 CIRCLING CAT A MDA 520/HAA 487, CAT B MDA 540/HAA 507. NOTE: CIRCLING RWY 20 NA AT NIGHT. NOTE: RWY 29 HELICOPTER VISIBILITY REDUCTION BELOW 3/4 SM NOT AUTHORIZED. DISREGARD PROFILE NOTE: VGSI AND DESCENT ANGLES NOT COINCIDENT. 1711211240-1807031240EST.

FDC 7/1296 YAK IAP YAKUTAT, YAKUTAT, AK. RNAV (GPS) RWY 29, AMDT 4B LPV DA NA. LNAV/VNAV DA NA. CIRCLING CAT A MDA 520/HAA 487, CAT B MDA , 540/HAA 507. NOTE: CIRCLING RWY 20 NA AT NIGHT. CHANGE HELICOPTER NOTE TO READ: RWY 29 HELICOPTER VISIBILITY REDUCTION BELOW 3/4 SM NOT AUTHORIZED. DISREGARD NOTE: VGSI AND RNAV GLIDEPATH NOT COINCIDENT. 1711211237-1807031237EST.

FDC 7/1293 YAK IAP YAKUTAT, YAKUTAT, AK. RNAV (GPS) RWY 2, AMDT 3B LPV DA NA. LNAV/VNAV DA NA. CIRCLING CAT A MDA 520/HAA 487, CAT B MDA 540/HAA 507. NOTE: CIRCLING RWY 20 NA AT NIGHT. CHANGE HELICOPTER NOTE TO READ: RWY 2 HELICOPTER VISIBILITY REDUCTION BELOW 3/4 SM NOT AUTHORIZED. 1711211233-1807031233EST.

FDC 7/1292 YAK IAP YAKUTAT, YAKUTAT, AK. RNAV (GPS) RWY 11, AMDT 4A LPV DA 283/HAT 250. LNAV MDA 480/HAT 447 ALL CATS, VIS CAT C/D RVR 4500. CIRCLING CAT A MDA 520/HAA 487, CAT B MDA 540/507. NOTE: CIRCLING RWY 20 NA AT NIGHT. 1711211228-1807031228EST.

FDC 7/1291 YAK IAP YAKUTAT, YAKUTAT, AK. ILS OR LOC/DME RWY 11, AMDT 3A S-ILS 11 DA 287/HAT 254. S-LOC 11 MDA 480/HAT 447 ALL CATS, VIS CAT C/D RVR 4500. CIRCLING CAT A MDA 520/HAA 487, CAT B MDA 540/HAA 507. NOTE: CIRCLING RWY 20 NA AT NIGHT. 1711211224-1807031224EST.

ARIZONA

BULLHEAD CITY

Laughlin/Bullhead Intl

FDC 8/7265 IFP IAP LAUGHLIN/BULLHEAD INTL, BULLHEAD CITY, AZ. RNAV (GPS) RWY 16, AMDT 2B CIRCLING HAA 1153 ALL CATS. APT ELEV 707. 1801181502-1808301502EST.

CHANDLER

Chandler Muni

FDC 8/6608 CHD IAP CHANDLER MUNI, CHANDLER, AZ. NDB RWY 4R, ORIG-C S-4R MDA 2140/HAT 900 ALL CATS, VIS CATS A/B 1 1/4, CAT C 2 3/4. CIRCLING MDA 2140/ HAA 897 ALL CATS, VISIBILITY CATS A/B 1 1/4, CAT C 2 3/4. TEMP CRANE 1736 MSL 4. 11 NM SW OF RWY 4R (2018-AWP-798-OE). 1805151212-1812251212EST.

FDC 8/6606 CHD IAP CHANDLER MUNI, CHANDLER, AZ. VOR RWY 4R, ORIG-A S-4R MDA 2040/HAT 800 ALL CATS, VIS CATS C/D 1 3/4. CIRCLING MDA 2040/ HAA 797 ALL CATS, VIS CAT C 2 1/4. TEMP CRANE 1736 MSL 4. 11 NM SW OF RWY 4R (2018-AWP-798-OE). 1805151212-1812251212EST.

FDC 8/0181 CHD SID CHANDLER MUNI, CHANDLER, AZ. BNYRD FIVE DEPARTURE (RNAV) FTHLS FIVE DEPARTURE (RNAV) IZZZO SIX DEPARTURE (RNAV) JUDTH SIX DEPARTURE (RNAV) KATMN FIVE DEPARTURE (RNAV) LALUZ FIVE DEPARTURE (RNAV) MAYSA FIVE DEPARTURE (RNAV) SNOBL FIVE DEPARTURE (RNAV) YOTES FIVE DEPARTURE (RNAV) ADD TAKEOFF OBSTACLE NOTE: RWY 22R, TEMPORARY CRANE 2996FT FROM DER, 564FT LEFT OF CENTERLINE, 115FT AGL/ 1349FT MSL (2017-AWP-1717-OE). EXCEPT WHEN ADVISED BY ATC THAT THIS CRANE IS DOWN. ALL OTHER DATA REMAINS AS PUBLISHED. 1801241503-1806161503EST.

FDC 8/0179 CHD ODP CHANDLER MUNI, CHANDLER, AZ. TAKEOFF MINIMUMS AND (OBSTACLE) DEPARTURE PROCEDURES AMDT 1 ADD NOTE: RWY 22R, TEMPORARY CRANE 2996FT FROM DER, 564FT LEFT OF CENTERLINE, 115FT AGL/ 1349FT MSL (2017-AWP-1717-OE). EXCEPT WHEN ADVISED BY ATC THAT THIS CRANE IS DOWN. ALL OTHER DATA REMAINS AS PUBLISHED. 1801241502-1806161501EST.

FDC 7/9916 CHD STAR CHANDLER MUNICIPAL AIRPORT, CHANDLER AZ. JCOBS TWO ARR NOT AUTH 1712061700-1812061700.

Stellar Airpark

FDC 8/5903 P19 ODP STELLAR AIRPARK, CHANDLER, AZ. TAKEOFF MINIMUMS AND (OBSTACLE) DEPARTURE PROCEDURES ORIG NOTE: RWY 35, BUILDING 777 FT FROM DER, 300 FT RIGHT OF CENTERLINE, 30 FT AGL/1218 FT MSL. BUILDING 1282 FT FROM DER, 767 FT RIGHT OF CENTERLINE, 45 FT AGL/1233 FT MSL. 1801161752-1808281752EST.

FDC 8/4904 P19 ODP STELLAR AIRPARK, CHANDLER, AZ. TAKEOFF MINIMUMS AND (OBSTACLE) DEPARTURE PROCEDURES ORIG TAKEOFF MINIMUMS: RWY 17, STANDARD WITH A MINIMUM CLIMB OF 241FT PER NM TO 2000. TEMP CRANE 1736 MSL 3. 15 NM SOUTHEAST OF DER (2018-AWP-798-OE). ALL OTHER DATA REMAINS AS PUBLISHED. 1805111411-1806291411EST.

FDC 8/4125 P19 IAP STELLAR AIRPARK, CHANDLER, AZ. VOR OR GPS-A, AMDT 1B CIRCLING CAT A/B/C MDA 1920/ HAA 743, VISIBILITY CAT C 2 1/4. TEMPORARY CRANE 1535 MSL 5677FT EAST OF P19 AIRPORT (2017-AWP-1097-OE). 1803192016-1807162016EST.

COLORADO CITY

Colorado City Muni

FDC 8/3901 AZC ODP COLORADO CITY MUNI, COLORADO CITY, AZ. TAKEOFF MINIMUMS AND (OBSTACLE) DEPARTURE PROCEDURES ORIG TAKEOFF OBSTACLE NOTES: RWY 11, TREE, BEGINNING 16 FT FROM DER, 214 FT LEFT OF CENTERLINE, UP TO 4861 FT MSL. RWY 20, TREE 26 FT FROM DER, 275 FT LEFT OF CENTERLINE, 4843 FT MSL. VEGETATION 45 FT FROM DER, 26 FT RIGHT OF CENTERLINE, 4843 FT MSL. TRAVERSE_WAY BEGINNING 67 FT FROM DER, 389 FT LEFT OF CENTERLINE, UP TO 4853 FT MSL. RWY 29, TREE 26 FT FROM DER, 275 FT LEFT OF CENTERLINE, 4843 FT MSL. VEGETATION 45 FT FROM DER, 26 FT RIGHT OF CENTERLINE, 4843 FT MSL. TRAVERSE WAY BEGINNING 67 FT FROM DER, 389 FT LEFT OF CENTERLINE, UP TO 4853 FT MSL. 1802261849-1810081849EST.

COOLIDGE

Coolidge Muni

FDC 8/7768 P08 IAP COOLIDGE MUNI, COOLIDGE, AZ. VOR/DME RWY 5, ORIG-A S-5 MDA 2200/HAT 636 ALL CATS. CIRCLING MDA 2200/HAA 726 ALL CATS. 1804112143-1811212143EST.

FORT HUACHUCA SIERRA VISTA

Sierra Vista Muni-Libby AAF

FDC 8/7532 FHU IAP U. S. DOD SIERRA VISTA MUNI-LIBBY AAF, FORT HUACHUCA SIERRA VISTA, AZ. RADAR 1, ORIG DELETE NOTE: CIRCLING RWYS 12-21 NA AT NIGHT. THIS IS RADAR 1, ORIG-A. 1804301134-PERM.

FDC 8/5934 FHU IAP SIERRA VISTA MUNI-LIBBY AAF, FORT HUACHUCA SIERRA VISTA, AZ. RNAV (GPS) RWY 8, AMDT 1B CHART PROFILE NOTE: VGSI AND RNAV GLIDEPATH NOT COINCIDENT (VGSI ANGLE 3. 00/TCH 50). CHART NOTE: FOR UNCOMPENSATED BARO-VNAV SYSTEMS, LNAV/VNAV NA BELOW -24C (-11F) OR ABOVE 47C (117F). DELETE NOTE: FOR UNCOMPENSATED BARO-VNAV SYSTEMS, LNAV/VNAV NA BELOW -24C (-11F) OR ABOVE 14C (57F). DELETE NOTE: DME/DME RNP-0. 3 NA. PBN REQUIREMENTS NOTE: RNP APCH. THIS IS RNAV (GPS) RWY 8, AMDT 1C. 1805141651-PERM.

FDC 8/5895 FHU IAP U. S. DOD SIERRA VISTA MUNI-LIBBY AAF, FORT HUACHUCA SIERRA VISTA, AZ. RADAR 2, ORIG-A DISREGARD NOTE: CIRCLING RWYS 12-21 NA AT NIGHT. 1801161719-1808281719EST.

FDC 8/4050 FHU IAP SIERRA VISTA MUNI-LIBBY AAF, FORT HUACHUCA SIERRA VISTA, AZ. RNAV (GPS) RWY 26, ORIG MISSED APPROACH: CLIMBING RIGHT TURN TO 9500 DIRECT TOMBS AND HOLD, CONTINUE CLIMB-IN-HOLD TO 9500. NOTE: VGSI AND DESCENT ANGLES NOT COINCIDENT (VGSI ANGLE {3. 00}/TCH {80}). 1805251447-1901041447EST.

GLENDALE

Glendale Muni

FDC 8/9977 GEU IAP GLENDALE MUNI, GLENDALE, AZ. RNAV (GPS) RWY 1, ORIG-C RNAV (GPS) RWY 19, AMDT 2A CIRCLING MDA CATS C/D 1740/ HAA 669, VISIBILITY CAT C 1 3/4. TEMP CRANE 1376 MSL 2. 08 NM NORTHEAST OF GEU AIRPORT (2018-AWP-101-OE). 1803101400-1810191700EST.

FDC 7/9918 GEU STAR GLENDALE MUNICIPAL AIRPORT, GLENDALE, AZ. JCOBS TWO ARR NOT AUTH 1712061700-1812061700.

GLOBE

San Carlos Apache

FDC 7/5740 P13 IAP SAN CARLOS APACHE, GLOBE, AZ. GPS RWY 27, ORIG-B VISUAL SEGMENT - OBSTACLES. 1711131320-1806251320EST.

GOODYEAR

Phoenix Goodyear

FDC 8/7763 GYR IAP PHOENIX GOODYEAR, GOODYEAR, AZ. RNAV (GPS) RWY 3, AMDT 1 CIRCLING CAT C MDA 1860/HAA 891, VISIBILITY CAT C 2 3/4. 1802081919-1809201919EST.

FDC 7/9933 GYR STAR PHOENIX GOODYEAR AIRPORT, GOODYEAR, AZ. JCOBS TWO ARR NOT AUTH 1712061700-1812061700.

GRAND CANYON

Grand Canyon National Park

FDC 7/8678 GCN IAP GRAND CANYON NATIONAL PARK, GRAND CANYON, AZ. VOR RWY 3, AMDT 6 MISSED APPROACH: CLIMB TO 9300 IN GCN VOR/DME HOLDING PATTERN. 1712271411-1808081407EST.

Valle

FDC 8/9773 40G IAP VALLE, GRAND CANYON, AZ. GPS RWY 19, ORIG-A CHART NOTE: PROCEDURE NA AT NIGHT. THIS IS GPS RWY 19, ORIG-B. 1805211217-PERM.

FDC 8/9770 40G IAP VALLE, GRAND CANYON, AZ. VOR/DME RWY 19, ORIG CHART NOTE: PROCEDURE NA AT NIGHT. THIS IS VOR/DME RWY 19, ORIG-A. 1805211214-PERM.

FDC 8/9769 40G IAP VALLE, GRAND CANYON, AZ. GPS RWY 01, ORIG-B CHART NOTE: PROCEDURE NA AT NIGHT. THIS IS GPS RWY 01, ORIG-C. 1805211211-PERM.

KAYENTA

Kayenta

FDC 8/5721 0V7 SPECIAL KAYENTA, KAYENTA, AZ. RNAV (GPS) RWY 23, ORIG CHANGE ALTIMETER SETTING NOTE TO READ: WHEN LOCAL ALTIMETER SETTING NOT RECEIVED, PROCEDURE NA. 1804091941-1811191941EST.

Peabody Bedard Field

FDC 8/5111 38AZ SPECIAL PEABODY BEDARD FIELD, KAYENTA, AZ. RNAV (GPS) RWY 20, ORIG NOTE: PROCEDURE NA AT NIGHT. NOTE: RWY 20 HELICOPTER VISIBILITY REDUCTION BELOW 1 SM NOT AUTHORIZED. 1805111832-1812211832EST.

FDC 8/5110 38AZ SPECIAL PEABODY BEDARD FIELD, KAYENTA, AZ. RNAV (GPS) RWY 02, ORIG NOTE: PROCEDURE NA AT NIGHT. NOTE: RWY 2 HELICOPTER VISIBILITY REDUCTION BELOW 1 SM NOT AUTHORIZED. 1805111832-1812211832EST.

KINGMAN

Kingman

FDC 8/4246 IGM ODP KINGMAN, KINGMAN, AZ. TAKEOFF MINIMUMS AND (OBSTACLE) DEPARTURE PROCEDURES AMDT 1 ADD NOTES: RWY 3, TERRAIN AND BUSH BEGINNING 171 FT FROM DER, 264 FT RIGHT OF CENTERLINE, UP TO 3402 FT MSL. RWY 17, TERRAIN BEGINNING 52 FT FROM DER, 200 FT LEFT OF CENTERLINE, UP TO 3458 FT MSL. FENCE BEGINNING 393 FT FROM DER, LEFT AND RIGHT OF CENTERLINE, UP TO 3462 FT MSL. BUSHES AND ROAD BEGINNING 1025 FT FROM DER, 1 FT LEFT OF CENTERLINE UP TO 3489 FT MSL. RWY 21, TERRAIN 3 FEET FROM DER, 249 FT LEFT OF CENTERLINE, UP TO 3414 FT MSL. TERRAIN AND BUSH BEGINNING 203 FT FROM DER, 287 FT LEFT OF CENTERLINE, UP TO 3418 FT MSL. RWY 35, TERRAIN BEGINNING 32 FT FROM DER, 172 FT RIGHT OF CENTERLINE, UP TO 3363 FT MSL. FENCE AND ROAD BEGINNING 306 FT FROM DER, 392 FT RIGHT OF CENTERLINE UP TO 15 FT AGL/ 3372 FT MSL. ALL OTHER DATA REMAINS AS PUBLISHED. 1802011240-1809131240EST.

MESA

Falcon Fld

FDC 8/6921 FFZ IAP FALCON FLD, MESA, AZ. RNAV (GPS) RWY 4L, AMDT 1A DISREGARD NOTE: CIRCLING TO RWY 22 NA AT NIGHT. DISREGARD NOTE: WHEN VGSI INOPERATIVE, STRAIGHT-IN/CIRCLING RWY 4L PROCEDURE NA AT NIGHT. 1804271835-1812071835EST.

FDC 8/5418 FFZ IAP FALCON FLD, MESA, AZ. RNAV (GPS) RWY 4L, AMDT 1A DELETE NOTE: CIRCLING TO RWY 22 NA AT NIGHT. DELETE NOTE: WHEN VGSI INOPERATIVE, STRAIGHT-IN/CIRCLING RWY 4L PROCEDURE NA AT NIGHT. DELETE NOTE: HELICOPTER VISIBILITY REDUCTION BELOW 1 SM NA. DELETE NOTE: DME/DME RNP-0. 3 NA. PBN REQUIREMENTS NOTE: RNP APCH. THIS IS RNAV (GPS) RWY 4L, AMDT 1B. 1804251625-PERM.

FDC 7/9897 FFZ STAR FALCON FIELD AIRPORT, MESA, AZ. JCOBS TWO ARR NOT AUTH 1712061700-1812061700.

NOGALES

Nogales Intl

FDC 7/9825 OLS ODP NOGALES INTL, NOGALES, AZ. NOGALES ONE DEPARTURE TAKE-OFF MINIMUMS: RWY 3, 300-1 1/4 WITH MINIMUM CLIMB OF 455 FT PER NM TO 7000. ALL OTHER DATA REMAINS AS PUBLISHED. 1712061521-1807181521EST.

PHOENIX

Phoenix Deer Valley

FDC 7/9896 DVT STAR DEER VALLEY AIRPORT, PHONENIX, AZ. JCOBS TWO ARR NOT AUTHORIZED 1712061700-1812061700.

FDC 7/6239 DVT IAP PHOENIX DEER VALLEY, PHOENIX, AZ. RNAV (GPS) RWY 25L, ORIG-B DISREGARD PROFILE NOTE: VGSI AND RNAV GLIDEPATH NOT COINCIDENT (VGSI ANGLE 3. 00/TCH 38). 1712011353-1807131351EST.

Phoenix Sky Harbor Intl

FDC 8/5750 PHX IAP PHOENIX SKY HARBOR INTL, PHOENIX, AZ. RNAV (GPS) Y RWY 25R, AMDT 2B LNAV MDA 1740/HAT 606 ALL CATS, VISIBILITY CATS C/D 1 3/4. VDP NA. TEMP CRANE, 1421 MSL, 1. 95 NM NORTHEAST OF RWY 25R (2018-AWP-9-OE). 1805141215-1811251215EST.

FDC 8/4245 PHX SID PHOENIX SKY HARBOR INTL, PHOENIX, AZ. SILOW FOUR DEPARTURE PROCEDURE NA. 1801111249-1808231249EST.

FDC 8/4205 PHX ODP PHOENIX SKY HARBOR INTL, PHOENIX, AZ. TAKEOFF MINIMUMS AND (OBSTACLE) DEPARTURE PROCEDURES AMDT 6 TAKEOFF MINIMUMS: RWY 8, 300-2 1/4 OR STANDARD WITH A MINIMUM CLIMB OF 245FT PER NM TO 1600. TAKEOFF OBSTACLE NOTES: RWY 8, TEMP CRANE 1. 85 NM FROM DER, 1111FT RIGHT OF CENTERLINE, 269FT AGL/1421FT MSL (2018-AWP-9-OE). ALL OTHER DATA REMAINS AS PUBLISHED. 1805251739-1811251738EST.

FDC 8/2313 PHX SID PHOENIX SKY HARBOR INTL, PHOENIX, AZ. BALDY ONE DEPARTURE NOTE: TOP ALTITUDE: 8000. DISREGARD NOTE: TOP ALTITUDE: ASSIGNED BY ATC. ALL OTHER DATA REMAINS AS PUBLISHED 1801291240-1809101240EST.

FDC 7/1151 PHX STAR PHOENIX SKY-HARBOR, PHOENIX, AZ, GEELA SIX ARRIVAL PROCEDURE NA 1708251715-1808241714.

FDC 7/1150 PHX STAR PHOENIX SKY-HARBOR, PHOENIX, AZ, MAIER FIVE ARRIVAL PROCEDURE NA 1708251715-1808241714.

FDC 7/1149 PHX STAR PHOENIX SKY-HARBOR, PHOENIX, AZ, KOOLY FOUR ARRIVAL PROCEDURE NA 1708251715-1808241714.

Phoenix-Mesa Gateway

FDC 7/9935 IWA STAR PHOENIX-MESA GATEWAY AIRPORT, PHOENIX, AZ. JCOBS TWO ARR NOT AUTH 1712061700-1812061700.

PRESCOTT

Ernest A Love Field

FDC 8/8446 PRC IAP ERNEST A LOVE FIELD, PRESCOTT, AZ. RNAV (GPS) RWY 12, ORIG-A PROFILE NOTE: VGSI AND RNAV GLIDEPATH NOT COINCIDENT. 1805011803-1812111802EST.

FDC 8/6579 PRC IAP ERNEST A LOVE FIELD, PRESCOTT, AZ. VOR RWY 12, AMDT 2B CIRCLING CAT B MDA 5620/HAA 575. 1804101713-1811201713EST.

FDC 8/3834 PRC IAP ERNEST A LOVE FIELD, PRESCOTT, AZ. RNAV (GPS) RWY 21L, AMDT 2B MISSED APPROACH: CHANGE #MISSED APPROACH REQUIRES A MINIMUM CLIMB NOTE TO READ: #MISSED APPROACH REQUIRES A MINIMUM CLIMB OF 365 FEET PER NM TO 7300. DISREGARD PROFILE NOTE: VGSI AND RNAV GLIDEPATH NOT COINCIDENT (VGSI ANGLE 3. 00/TCH 52). 1802261540-1810081540EST.

SCOTTSDALE

Scottsdale

FDC 8/8591 SDL IAP SCOTTSDALE, SCOTTSDALE, AZ. RNAV (RNP) Y RWY 3, ORIG-B RNP 0. 30 DA 1840/ HAT 370 ALL CATS, VISIBILITY ALL CATS 1 3/8. TEMPORARY CRANES 1665 MSL BEGINNING 2734FT NORTHEAST OF RWY 3 (2017-AWP-770, 931, 932, 933-NRA). 1801221255-1809031255EST.

FDC 8/7579 SDL IAP SCOTTSDALE, SCOTTSDALE, AZ. RNAV (RNP) Z RWY 3, ORIG-A RNP 0. 30 DA 1923/ HAT 453 ALL CATS, VISIBILITY ALL CATS 1 3/8. TEMP CRANE 1771 MSL 3423FT NORTHWEST OF RWY 3 (2018-AWP-255-OE), TEMP CRANES 1665 MSL BEGINNING 2734FT NORTHEAST OF RWY 3 (2017-AWP-770, 931, 932, 933-NRA). 1805161239-1806161239EST.

FDC 8/7577 SDL IAP SCOTTSDALE, SCOTTSDALE, AZ. RNAV (GPS)-D, AMDT 1 CIRCLING CATS A/B MDA 2140/ HAA 630. TEMP CRANE 1771 MSL 3613FT WEST OF SDL AIRPORT (2018-AWP-255-OE). 1805161237-1806161237EST.

FDC 7/9898 SDL STAR SCOTTSDALE AIRPORT, SCOTTSDALE, AZ. JCOBS TWO ARR NOT AUTH 1712061700-1812061700.

FDC 7/1138 SDL SID SCOTTSDALE, SCOTTSDALE, AZ. JONHH ONE DEPARTURE BRYCE CANYON TRANSITION NA. DOVE CREEK TRANSITION NA. FLAGSTAFF TRANSITION NA. RATTLESNAKE TRANSITION NA. 1712071809-1807191809EST.

SEDONA

Sedona

FDC 8/5266 SEZ IAP SEDONA, SEDONA, AZ. GPS RWY 3, ORIG-A NOTE: NIGHT LANDING RWY 21 NA. NOTE: RWY 21: HELICOPTER VISIBILITY REDUCTION BELOW 1 SM NA. 1805291732-1901081732EST.

FDC 7/3479 SEZ IAP SEDONA, SEDONA, AZ. GPS RWY 3, ORIG-A DISREGARD PROFILE NOTE VGSI ANGLE 3. 50/TCH 53. PROFILE NOTE VGSI ANGLE 3. 00/TCH 43. 1712111949-1807231943EST.

ST JOHNS

St Johns Industrial Air Park

FDC 8/4780 SJN IAP ST JOHNS INDUSTRIAL AIR PARK, ST JOHNS, AZ. VOR/DME-A, AMDT 2 ALTERNATE MINIMUMS NA, SJN VORTAC UNMONITORED. 1805290714-1901080714EST.

FDC 8/4247 SJN IAP ST JOHNS INDUSTRIAL AIR PARK, ST JOHNS, AZ. RNAV (GPS) RWY 32, ORIG-A LNAV/VNAV MINIMA NA. 1801111253-1808231253EST.

TUCSON

Ryan Field

FDC 8/3902 RYN IAP RYAN FIELD, TUCSON, AZ. NDB/DME OR GPS RWY 6R, AMDT 1A PROCEDURE NA. 1804231438-1812031438EST.

Tucson Intl

FDC 8/6508 TUS IAP TUCSON INTL, TUCSON, AZ. RNAV (GPS) Z RWY 11L, AMDT 1B RNAV (GPS) Z RWY 29R, AMDT 2C CIRCLING CAT E MDA 3800 / HAA 1157. 1803221946-1811011946EST.

FDC 8/5877 TUS IAP TUCSON INTL, TUCSON, AZ. RNAV (GPS) Z RWY 29R, AMDT 2C DISREGARD NOTE: WHEN VGSI INOPERATIVE, PROCEDURE NA AT NIGHT. 1805141523-1812241523EST.

FDC 8/4385 TUS IAP TUCSON INTL, TUCSON, AZ. ILS OR LOC RWY 11L, AMDT 14A PARCS FIX MINIMUMS: CIRCLING CAT A MDA 3200/ HAA 557. CONTROL TOWER 2850 MSL 2296FT SOUTHWEST OF TUS AIRPORT (2010-AWP-153-NRA). 1802011333-1809131332EST.

FDC 8/4381 TUS IAP TUCSON INTL, TUCSON, AZ. ILS OR LOC RWY 11L, AMDT 14A VGSI AND ILS GLIDEPATH NOT COINCIDENT (VGSI ANGLE 3. 00/TCH 70). 1802011331-1809131331EST.

FDC 8/4357 TUS IAP TUCSON INTL, TUCSON, AZ. RNAV (GPS) Z RWY 11L, AMDT 1B RNAV (RNP) Y RWY 11L, ORIG-A VGSI AND RNAV GLIDEPATH NOT COINCIDENT (VGSI ANGLE 3. 00/TCH 70). 1802011323-1809131323EST.

FDC 8/1081 TUS IAP TUCSON INTL, TUCSON, AZ. VOR/DME OR TACAN RWY 29R, AMDT 2D CIRCLING CAT A MDA 3160/HAA 517. 2848 MSL CONTROL TOWER 2296 FEET SOUTHWEST OF TUS AIRPORT. 1801041338-1808161337EST.

FDC 7/8142 TUS IAP TUCSON INTL, TUCSON, AZ. RNAV (GPS) RWY 21, ORIG-A NOTE: RWY 21, 29R HELICOPTER VISIBILITY REDUCTION BELOW 3/4 SM NOT AUTHORIZED. THIS IS RNAV (GPS) RWY 21, ORIG-B. 1705182036-PERM.

WINDOW ROCK

Window Rock

FDC 7/8922 RQE IAP WINDOW ROCK, WINDOW ROCK, AZ. RNAV (GPS) RWY 2, AMDT 1B CIRCLING CAT C MDA 7640/HAA 898. CIRCLING CAT C VIS 2 3/4. 1712281907-1808091907EST.

ARKANSAS

ARKADELPHIA

Dexter B Florence Memorial Field

FDC 8/6455 ADF ODP DEXTER B FLORENCE MEMORIAL FIELD, ARKADELPHIA, AR. TAKEOFF MINIMUMS AND (OBSTACLE) DEPARTURE PROCEDURES AMDT 3 TAKEOFF MINIMUMS: RWY 4, 300-1 1/4 OR STANDARD WITH A MINIMUM CLIMB OF 240FT PER NM TO 400, OR ALTERNATIVELY, WITH STANDARD TAKEOFF MINIMUMS AND A NORMAL 200FT PER NM CLIMB GRADIENT, TAKEOFF MUST OCCUR NO LATER THAN 1900FT PRIOR TO DER. ALL OTHER DATA REMAINS AS PUBLISHED. 1803221917-1811011917EST.

ASH FLAT

Sharp County Rgnl

FDC 8/8471 CVK IAP SHARP COUNTY RGNL, ASH FLAT, AR. RNAV (GPS) RWY 22, ORIG NOTE: CIRCLING RWY 4 NA AT NIGHT. 1803071421-1810171421EST.

FDC 8/8470 CVK IAP SHARP COUNTY RGNL, ASH FLAT, AR. RNAV (GPS) RWY 4, ORIG-A NOTE: STRAIGHT-IN RWY 4 NA AT NIGHT, CIRCLING RWY 4 NA AT NIGHT. NOTE: RWY 4 HELICOPTER VISIBILITY REDUCTION BELOW 1 SM NOT AUTHORIZED. DISREGARD NOTE: HELICOPTER VISIBILITY REDUCTION BELOW 3/4 SM NA. 1803071421-1810171421EST.

BATESVILLE

Batesville Rgnl

FDC 8/3242 BVX IAP BATESVILLE RGNL, BATESVILLE, AR. LOC RWY 8, AMDT 1A DELETE NOTE: NIGHT LANDING RWY 18, 26, 36 NA. DELETE NOTE: CIRCLING NA NW OF RWY 8 AND 26. CHART NOTE: CIRCLING NA N OF RWY 8-26. CHART MINIMUMS NAME CUCAL FIX MINIMUMS (DME REQUIRED). DELETE MINIMUMS NAME CUCAL FIX MINIMUMS. DELETE NOTE: VDP NA WITH SEARCY ALTIMETER SETTING. DELETE NOTE: WHEN LOCAL ALTIMETER SETTING NOT RECEIVED, USE SEARCY MUNI ALTIMETER SETTING AND INCREASE ALL MDA 100 FEET, INCREASE CUCAL FIX MINIMUMS S-8 CAT C VISIBILITY 1/4 MILE, CAT D 1/2 MILE AND CIRCLING CAT C/D VISIBILITY 1/4 MILE. DELETE PROFILE NOTE: *1660 WHEN USING SEARCY ALTIMETER SETTING. DELETE IN PROFILE VIEW: CUCAL/4. 56 DME 1560*. CHART IN PROFILE VIEW: CUCAL/4. 56 DME 1560. EQUIPMENT REQUIREMENTS NOTE: ADF REQUIRED FOR PROCEDURE ENTRY. DELETE: PLANVIEW NOTE: ADF REQUIRED. EQUIPMENT REQUIREMENTS NOTE: ADF REQUIRED. DELETE: NOTE: ADF REQUIRED. THIS IS LOC RWY 8, AMDT 1B. 1804201123-PERM.

FDC 8/3239 BVX IAP BATESVILLE RGNL, BATESVILLE, AR. RNAV (GPS) RWY 26, AMDT 1A LNAV CAT C VIS 1 3/8. DELETE NOTE: NIGHT LANDING RWY 18, 26, 36 NA. CHART NOTE: CIRCLING NA N OF RWY 8-26. DELETE NOTE: CIRCLING NA NW OF RWYS 8-26. CHART NOTE: RWY 26 HELICOPTER VISIBILITY REDUCTION BELOW 3/4 SM NOT AUTHORIZED. DELETE NOTE: HELICOPTER VISIBILITY REDUCTION BELOW 1 SM NOT AUTHORIZED. DELETE NOTE: WHEN LOCAL ALTIMETER SETTING NOT RECEIVED, USE SEARCY ALTIMETER SETTING AND INCREASE ALL MDA 100 FEET, INCREASE LNAV AND CIRCLING CAT C/D VISIBILITY 1/4 MILE. CHART PLANVIEW NOTE: PROCEDURE NA FOR ARRIVAL ON ARG VORTAC AIRWAY RADIALS 149 CW 297. DELETE PLANVIEW NOTE: PROCEDURE NA FOR ARRIVALS ON ARG VORTAC AIRWAY RADIALS 149 CW 183. CHART VDP AT 1. 35 NM TO RW26. DELETE NOTE: DME/DME RNP-0. 3 NA. PBN REQUIREMENTS NOTE: RNP APCH. THIS IS RNAV (GPS) RWY 26, AMDT 1B. 1804201120-PERM.

FDC 8/3237 BVX IAP BATESVILLE RGNL, BATESVILLE, AR. RNAV (GPS) RWY 8, AMDT 1B LNAV CAT C VIS 1 3/8. DELETE NOTE: NIGHT LANDING RWY 18, 26, 36 NA. DELETE NOTE: CIRCLING NA NW OF RWYS 8-26. CHART NOTE: CIRCLING NA N OF RWY 8-26. DELETE NOTE: BARO-VNAV NA WHEN USING SEARCY MUNI ALTIMETER SETTING. CHART NOTE: FOR UNCOMPENSATED BARO-VNAV SYSTEMS, LNAV/VNAV NA BELOW -15C OR ABOVE 54C. DELETE NOTE: FOR UNCOMPENSATED BARO-VNAV SYSTEMS, LNAV/VNAV NA BELOW -15C (5F) OR ABOVE 48C (118F). DELETE NOTE: VDP NA WITH SEARCY ALTIMETER SETTING. DELETE NOTE: WHEN LOCAL ALTIMETER SETTING NOT RECEIVED, USE SEARCY MUNI ALTIMETER SETTING AND INCREASE ALL DA/MDA 100 FEET, INCREASE LPV, LNAV/VNAV ALL CATS, LNAV AND CIRCLING CATS C/D VISIBILITY 1/4 MILE. CHART PLANVIEW NOTE: PROCEDURE NA FOR ARRIVALS AT VILLO ON V140 EASTBOUND. DELETE NOTE: DME/DME RNP-0. 3 NA. PBN REQUIREMENTS NOTE: RNP APCH. THIS IS RNAV (GPS) RWY 8, AMDT 1C. 1804201117-PERM.

FDC 8/2436 BVX ODP BATESVILLE RGNL, BATESVILLE, AR. TAKEOFF MINIMUMS AND (OBSTACLE) DEPARTURE PROCEDURES AMDT 3 CHANGE TAKEOFF OBSTACLE NOTES TO READ: RWY 8, WSK 204FT FROM DER, 516FT LEFT OF CENTERLINE, 24FT AGL/483FT MSL. TREES BEGINNING 1412FT FROM DER, 25FT LEFT OF CENTERLINE, UP TO 100FT AGL/679FT MSL. POLES 1092FT FROM DER, 393FT LEFT OF CENTERLINE, UP TO 18FT AGL/497FT MSL. TOWER 1024FT FROM DER, 658FT RIGHT OF CENTERLINE, 45FT AGL/524FT MSL. TREES BEGINNING 1234FT FROM DER, 22FT RIGHT OF CENTERLINE, UP TO 88FT AGL/547FT MSL. RWY 18, VEHICLE ON ROAD BEGINNING 544FT FROM DER, ON CENTERLINE, 15FT AGL/476FT MSL. HANGARS BEGINNING 605FT FROM DER, 12FT RIGHT OF CENTERLINE, UP TO 21FT AGL/484FT MSL. TREE 1244FT FROM DER, 175FT LEFT OF CENTERLINE, 48FT AGL/521FT MSL. TREE 1439FT FROM DER, 409FT RIGHT OF CENTERLINE, 45FT AGL/524FT MSL. RWY 26, TREES BEGINNING 494FT FROM DER, 335FT LEFT OF CENTERLINE, UP TO 33FT AGL/472FT MSL. RWY 36, TREES BEGINNING 256FT FROM DER, 107FT LEFT OF CENTERLINE, UP TO 100FT AGL/539FT MSL. ALL OTHER DATA REMAINS AS PUBLISHED. 1802211522-1810031522EST.

BRINKLEY

Frank Federer Memorial

FDC 8/4981 M36 IAP FRANK FEDERER MEMORIAL, BRINKLEY, AR. RNAV (GPS) RWY 20, ORIG-A NOTE: PROCEDURE NA AT NIGHT. NOTE: RWY 20 HELICOPTER VISIBILITY REDUCTION BELOW 1 SM NOT AUTHORIZED. 1805111446-1812211446EST.

CAMDEN

Harrell Field

FDC 8/5383 CDH IAP HARRELL FIELD, CAMDEN, AR. VOR/DME RWY 1, AMDT 10B PROCEDURE NA EXCEPT FOR AIRCRAFT EQUIPPED WITH SUITABLE RNAV SYSTEM WITH GPS. 1803211227-1810311227EST.

FDC 8/2972 CDH IAP HARRELL FIELD, CAMDEN, AR. VOR/DME RWY 1, AMDT 10B DISREGARD NOTE: WHEN VGSI INOP, STRAIGHT-IN/CIRCLING RWY 1 PROCEDURE NA AT NIGHT. DISREGARD NOTE: WHEN VGSI INOP, CIRCLING RWY 19 NA AT NIGHT. NOTE: NIGHT LANDING: RWY 1 NA. 1805091423-1905091422EST.

CORNING

Corning Muni

FDC 8/1411 4M9 IAP CORNING MUNI, CORNING, AR. VOR-A, AMDT 2B PROCEDURE NA. 1801260002-1809070002EST.

DUMAS

Billy Free Muni

FDC 8/5205 0M0 ODP BILLY FREE MUNI, DUMAS, AR. TAKEOFF MINIMUMS AND (OBSTACLE) DEPARTURE PROCEDURES ORIG TAKEOFF OBSTACLE NOTES: NOTE RWY 18: ROAD AND TREES 71 FEET FROM DER, 510 FEET LEFT OF CENTERLINE, UP TO 63 FEET AGL/222 FEET MSL. ROAD 163 FEET FROM DER, 502 FEET RIGHT OF CENTERLINE, UP TO 17 FEET AGL/176 FEET MSL. TREES BEGINNING 1415 FEET FROM DER, 422 FEET RIGHT OF CENTERLINE, UP TO 66 FEET AGL/225 FEET MSL. NOTE: RWY 36: ROAD AND TREES 83 FEET FROM DER, 237 FEET LEFT OF CENTERLINE, UP TO 48 FEET AGL/210 FEET MSL. TREES 263 FEET FROM DER, 408 FEET RIGHT OF CENTERLINE, UP TO 52 FEET AGL/216 FEET MSL. TREES BEGINNING 1216 FEET FROM DER, 335 FEET LEFT OF CENTERLINE, UP TO 53 FEET AGL/217 FEET MSL. TREES BEGINNING 1611 FEET FROM DER, 228 FEET RIGHT OF CENTERLINE, UP TO 74 FEET AGL/239 FEET MSL. TREES BEGINNING 1960 FEET FROM DER, 428 FEET LEFT OF CENTERLINE, UP TO 82 FEET AGL/246 FEET MSL. ALL OTHER DATA REMAINS AS PUBLISHED. 1805291714-1901081714EST.

EL DORADO

South Arkansas Rgnl At Goodwin Field

FDC 8/6091 ELD IAP SOUTH ARKANSAS RGNL AT GOODWIN FIELD, EL DORADO, AR. VOR/DME RWY 4, AMDT 10B NOTE: STRAIGHT-IN RWY 4 NA AT NIGHT, CIRCLING RWY 4, 13, 31 NA AT NIGHT. NOTE: RWY 4 HELICOPTER VISIBILITY REDUCTION BELOW 1 SM NOT AUTHORIZED. DISREGARD NOTE: NIGHT LANDING: RWY 4, 13, 17, 31, 35 NA. DISREGARD NOTE: HELICOPTER VISIBILITY REDUCTION BELOW 1 SM NOT AUTHORIZED. 1803011651-1810111651EST.

FDC 8/6089 ELD IAP SOUTH ARKANSAS RGNL AT GOODWIN FIELD, EL DORADO, AR. RNAV (GPS) RWY 4, ORIG-B NOTE: STRAIGHT-IN RWY 4 NA AT NIGHT, CIRCLING RWY 4, 13, 31 NA AT NIGHT. NOTE: RWY 4 HELICOPTER VISIBILITY REDUCTION BELOW 1 SM NOT AUTHORIZED. DISREGARD NOTE: NIGHT LANDING: RWY 4, 13, 17, 31, 35 NA. DISREGARD NOTE: HELICOPTER VISIBILITY REDUCTION BELOW 1 SM NOT AUTHORIZED. 1803011649-1810111649EST.

FDC 8/6083 ELD IAP SOUTH ARKANSAS RGNL AT GOODWIN FIELD, EL DORADO, AR. ILS OR LOC RWY 22, AMDT 2D NOTE: CIRCLING RWY 4, 13, 31 NA AT NIGHT. DISREGARD NOTE: NIGHT LANDING: RWY 4, 13, 17, 31, 35 NA. 1803011639-1810111639EST.

FDC 8/6081 ELD IAP SOUTH ARKANSAS RGNL AT GOODWIN FIELD, EL DORADO, AR. RNAV (GPS) RWY 22, ORIG-B NOTE: CIRCLING RWY 4, 13, 31 NA AT NIGHT. DISREGARD NOTE: NIGHT LANDING: RWY 4, 13, 17, 31, 35 NA. 1803011639-1810111639EST.

FDC 8/5332 ELD ODP SOUTH ARKANSAS RGNL AT GOODWIN FIELD, EL DORADO, AR. TAKEOFF MINIMUMS AND (OBSTACLE) DEPARTURE PROCEDURES AMDT 2A TAKEOFF MINIMUMS RWY 17/35 NA - ENVIRONMENTAL. ALL OTHER DATA REMAINS AS PUBLISHED. 1802022117-1809142117EST.

FAYETTEVILLE

Drake Field

FDC 7/1107 FYV IAP DRAKE FIELD, FAYETTEVILLE, AR. RADAR 1, ORIG-A ADD NOTE: RWY 16 HELICOPTER VISIBILITY REDUCTION BELOW 3/4 SM NOT AUTHORIZED. 1711201347-1807021347EST.

FAYETTEVILLE/SPRINGDALE/ROGERS

Northwest Arkansas Rgnl

FDC 8/9863 XNA IAP NORTHWEST ARKANSAS RGNL, FAYETTEVILLE/SPRINGDALE/ROGERS, AR. RNAV (GPS) RWY 34, AMDT 2A LPV DA 1570/ HAT 297 ALL CATS. LNAV/VNAV DA 1672/ HAT 399 ALL CATS, VISIBILITY ALL CATS RVR 4500. LNAV MDA 1760/ HAT 487 ALL CATS, VISIBILITY CATS C/D/E RVR 5000. CIRCLING CATS A/B MDA 1820/ HAA 532. VDP NA. CHANGE INOP NOTE TO READ: FOR INOP ALS, INCREASE LPV ALL CATS VISIBILITY TO RVR 4500, LNAV/VNAV ALL CATS VISIBILITY TO RVR 6000, AND LNAV CATS C/D/E VISIBILITY TO 1 3/8 MILE. TEMPORARY CRANE 1453 MSL 1432FT NORTHEAST OF RWY 34 (2016-ASW-2018-NRA) 1804161456-1811261456EST.

FDC 8/5883 XNA SID NORTHWEST ARKANSAS RGNL, FAYETTEVILLE/SPRINGDALE/ROGERS, AR. HIGHFILL SIX DEPARTURE CHANGE DEPARTURE ROUTE DESCRIPTION TO READ: TAKEOFF RWY 34: CLIMB HEADING 339 TO 1800 THENCE ALL OTHER DATA REMAINS AS PUBLISHED. 1805301323-1901091323EST.

FORT SMITH

Fort Smith Rgnl

FDC 8/4705 FSM IAP FORT SMITH RGNL, FORT SMITH, AR. VOR/DME OR TACAN RWY 7, AMDT 11C VOR/DME PORTION NA. 1803201623-1810301623EST.

FDC 8/4702 FSM IAP U. S. DOD FORT SMITH RGNL, FORT SMITH, AR. HI - VOR/DME OR TACAN RWY 7, AMDT 7 VOR/DME PORTION NA. 1803201621-1810301621EST.

FDC 8/0190 FSM IAP FORT SMITH RGNL, FORT SMITH, AR. VOR OR TACAN RWY 25, AMDT 20H PROCEDURE NA. 1805211954-1812311954EST.

HOPE

Hope Muni

FDC 8/5005 M18 IAP HOPE MUNI, HOPE, AR. VOR/DME RWY 22, ORIG PROCEDURE NA. 1805291440-1901081440EST.

HOT SPRINGS

Memorial Field

FDC 8/1302 HOT IAP MEMORIAL FIELD, HOT SPRINGS, AR. ILS OR LOC RWY 5, AMDT 15A S-ILS 5 DA 732/HAT 230 ALL CATS. 1804021457-1811121457EST.

FDC 8/0121 HOT IAP MEMORIAL FIELD, HOT SPRINGS, AR. VOR Z RWY 5, AMDT 4C S-5 MDA 960/HAT 444. ADAMS FIELD ALTIMETER SETTING MINIMUMS S-5 MDA 1120/HAT 604. DISTANCE VDP TO THLD 1. 27 NM. 1801241415-1809051415EST.

JONESBORO

Jonesboro Muni

FDC 8/3871 JBR IAP JONESBORO MUNI, JONESBORO, AR. VOR RWY 23, AMDT 11A DISREGARD NOTE: CIRCLING TO RWY 13-31 NA AT NIGHT. NOTE: CIRCLING RWY 31 NA AT NIGHT. NOTE: CIRCLING NA TO RWY 13. 1805251302-1901041302EST.

FDC 8/3870 JBR IAP JONESBORO MUNI, JONESBORO, AR. ILS OR LOC RWY 23, AMDT 2A ILS DA 546/HAT 284. DISREGARD NOTE: CIRCLING TO RWY 13-31 NA AT NIGHT. NOTE: CIRCLING RWY 31 NA AT NIGHT. NOTE: CIRCLING NA TO RWY 13. 1805251302-1901041302EST.

FDC 8/3869 JBR IAP JONESBORO MUNI, JONESBORO, AR. RNAV (GPS) RWY 31, AMDT 1A LP MDA 600/HAT 342. DISREGARD NOTE: RWY 31 STRAIGHT-IN AND CIRCLING AND CIRCLING TO RWY 13 NA AT NIGHT. NOTE: STRAIGHT-IN AND CIRCLING RWY 31 NA AT NIGHT. NOTE: CIRCLING NA TO RWY 13. DISREGARD DME/DME RNP-0. 3 NA. PBN EQUIPMENT REQUIREMENTS NOTE: RNP APCH. 1805251302-1901041302EST.

FDC 8/3859 JBR IAP JONESBORO MUNI, JONESBORO, AR. RNAV (GPS) RWY 5, AMDT 1A LPV DA 539/HAT 280. DISREGARD NOTE: CIRCLING TO RWY 13-31 NA AT NIGHT. NOTE: CIRCLING RWY 31 NA AT NIGHT. NOTE: CIRCLING NA TO RWY 13. DISREGARD DME/DME RNP-0. 3 NA. PBN EQUIPMENT REQUIREMENTS NOTE: RNP APCH. 1805251302-1901041302EST.

FDC 8/3858 JBR IAP JONESBORO MUNI, JONESBORO, AR. RNAV (GPS) RWY 23, AMDT 1A LPV DA 546/HAT 284. LNAV/VNAV DA 576/HAT 314. LNAV MDA 680/HAT418. DISREGARD NOTE: CIRCLING TO RWY 13-31 NA AT NIGHT. NOTE: CIRCLING RWY 31 NA AT NIGHT. NOTE: CIRCLING NA TO RWY 13. DISREGARD DME/DME RNP-0. 3 NA. PBN EQUIPMENT REQUIREMENTS NOTE: RNP APCH. 1805251302-1901041302EST.

LITTLE ROCK

Bill And Hillary Clinton National/Adams Field

FDC 8/0283 LIT IAP BILL AND HILLARY CLINTON NATIONAL/ADAMS FIELD, LITTLE ROCK, AR. RNAV (GPS) RWY 36, ORIG-B DESCENT ANGLE 3. 00/TCH 50 NOT AUTHORIZED. 1803291805-1811081804EST.

FDC 7/8280 LIT IAP BILL AND HILLARY CLINTON NATIONAL/ADAMS FIELD, LITTLE ROCK, AR. ILS OR LOC RWY 4L, AMDT 26 DME UNUSABLE WITHIN 0. 50 NM OF THRESHOLD. 1711151502-1806271502EST.

MENA

Mena Intermountain Muni

FDC 8/5068 MEZ ODP MENA INTERMOUNTAIN MUNI, MENA, AR. TAKEOFF MINIMUMS AND (OBSTACLE) DEPARTURE PROCEDURES AMDT 5 TAKEOFF MINIMUMS: RWY 9: STANDARD WITH MINIMUM CLIMB OF 401 FEET PER NM TO 3500, OR 1700- 2 1/2 FOR CLIMB IN VISUAL CONDITIONS. RWY 17: STANDARD WITH MINIMUM CLIMB OF 438 FEET PER NM TO 3400, OR 1700- 2 1/2 FOR CLIMB IN VISUAL CONDITIONS. RWY 27: STANDARD WITH MINIMUM CLIMB OF 418 FEET PER NM TO 3500, OR 1700- 2 1/2 FOR CLIMB IN VISUAL CONDITIONS. RWY 35: STANDARD WITH MINIMUM CLIMB OF 293 FEET PER NM TO 3400, OR 1700- 2 1/2 FOR CLIMB IN VISUAL CONDITIONS. TEXTUAL DEPARTURE PROCEDURE: RWY 17: CLIMB HEADING 170. 42 TO 2200 BEFORE TURNING RIGHT. VISUAL CLIMB OVER AIRPORT: ALL RWYS: OBTAIN ATC APPROVAL FOR VCOA WHEN REQUESTING IFR CLEARANCE, CLIMB IN VISUAL CONDITIONS TO CROSS MENA INTERMOUNTAIN MUNI AT OR ABOVE 2600 BEFORE PROCEEDING ON COURSE. ALL OTHER DATA REMAINS AS PUBLISHED. 1805291538-1901081538EST.

FDC 7/1323 MEZ IAP MENA INTERMOUNTAIN MUNI, MENA, AR. RNAV (GPS) RWY 17, ORIG-A NOTE: PROCEDURE NA AT NIGHT. NOTE: RWY 17 HELICOPTER VISIBILITY REDUCTION BELOW 1 SM NOT AUTHORIZED. DISREGARD SYMBOL DEPICTING 34:1 VISUAL SLOPE IS CLEAR. VDP NA. 1712071935-1807191935EST.

MONTICELLO

Monticello Muni/Ellis Field

FDC 8/7600 LLQ IAP MONTICELLO MUNI/ELLIS FIELD, MONTICELLO, AR. RNAV (GPS) RWY 21, AMDT 2 PBN REQUIREMENTS NOTE: RNP APCH. DELETE NOTE: DME/DME RNP-0. 3 NA. THIS IS RNAV (GPS) RWY 21, AMDT 2A. 1805161353-PERM.

FDC 8/7594 LLQ IAP MONTICELLO MUNI/ELLIS FIELD, MONTICELLO, AR. VOR-A, AMDT 6A DELETE NOTE: WHEN VGSI INOP CIRCLING RWY 3/21 NA AT NIGHT. DELETE NOTE: VISIBILITY REDUCTION BY HELICOPTERS NA. THIS IS VOR-A, AMDT 6B. 1805161342-PERM.

NASHVILLE

Howard County

FDC 8/5875 M77 IAP HOWARD COUNTY, NASHVILLE, AR. RNAV (GPS) RWY 1, ORIG-A RNAV (GPS) RWY 19, ORIG-A NOTE: PROCEDURE NA AT NIGHT. DISREGARD NOTE: WHEN VGSI INOP, CIRCLING RWY 1 NA AT NIGHT. WHEN VGSI INOP, STRAIGHT-IN/CIRCLING RWY 19 PROCEDURE NA AT NIGHT. 1805141518-1812241518EST.

FDC 8/4425 M77 IAP HOWARD COUNTY, NASHVILLE, AR. RNAV (GPS) RWY 1, ORIG-A LNAV CATS A/B MDA 960/HAT 410. 1802271554-1810091554EST.

NORTH LITTLE ROCK

North Little Rock Muni

FDC 8/7519 ORK IAP NORTH LITTLE ROCK MUNI, NORTH LITTLE ROCK, AR. VOR RWY 35, AMDT 1 CAT C CIRCLING MDA 1060/HAA 515. NOTE: HELICOPTER VISIBILITY REDUCTION BELOW 3/4 SM NOT AUTHORIZED. 1803051815-1810151815EST.

FDC 8/7518 ORK ODP NORTH LITTLE ROCK MUNI, NORTH LITTLE ROCK, AR. TAKEOFF MINIMUMS AND (OBSTACLE) DEPARTURE PROCEDURES ORIG TAKEOFF OBSTACLES NOTES: NOTE: RWY 17, POLE AND WIND INDICATOR BEGINNING 52 FT FROM DER, 224 FT RIGHT OF CENTERLINE, UP TO 9 FT AGL/547 FT MSL. TREE 618 FT FROM DER, 628 FT LEFT OF CENTERLINE, 558 FT MSL. TREES BEGINNING 1102 FT FROM DER, 11 FT LEFT OF CENTERLINE, UP TO 579 FT MSL. TREE 1213 FT FROM DER, 8 FT LEFT OF CENTERLINE, 580 FT MSL. TREES BEGINNING 1230 FT FROM DER, 95 FT LEFT OF CENTERLINE, UP TO 583 FT MSL. TREES BEGINNING 1592 FT FROM DER, 91 FT RIGHT OF CENTERLINE, UP TO 596 FT MSL. NOTE: RWY 35, TERRAIN, FENCE, VEHICLES ON ROAD, AND TREES BEGINNING 164 FT FROM DER, 1 FT LEFT OF CENTERLINE, UP TO 581 FT MSL. POLE 1081 FT FROM DER, 584 FT LEFT OF CENTERLINE, 41 FT AGL/608 FT MSL. TREE 1490 FT FROM DER, 634 FT LEFT OF CENTERLINE, 627 FT MSL. POLE AND TREES BEGINNING 1541 FT FROM DER, 3 FT LEFT OF CENTERLINE, UP TO 632 FT MSL. ALL OTHER DATA REMAINS AS PUBLISHED. 1803051815-1810151815EST.

FDC 8/7517 ORK IAP NORTH LITTLE ROCK MUNI, NORTH LITTLE ROCK, AR. LOC/DME RWY 5, ORIG-A RNAV (GPS) RWY 35, ORIG CAT C CIRCLING MDA 1060/HAA 515. 1803051815-1810151815EST.

OSCEOLA

Osceola Muni

FDC 8/3917 7M4 IAP OSCEOLA MUNI, OSCEOLA, AR. RNAV (GPS) RWY 19, ORIG LNAV CATS A/B/C MDA 740/HAT 506, VIS CAT C 1 3/8. CIRCLING CAT A MDA 740/HAA 506. NOTE: PROCEDURE NA AT NIGHT. NOTE: RWY 19 HELICOPTER VISIBILITY REDUCTION BELOW 1 SM NOT AUTHORIZED. CHANGE BACKUP ALTIMETER NOTE TO READ : USE BLYTHEVILLE MUNI ALTIMETER SETTING; WHEN NOT RECEIVED, USE COVINGTON ALTIMETER SETTING AND INCREASE ALL MDAS 20 FEET AND VISIBILITY LNAV CAT C 1/8 SM. 34:1 IS NOT CLEAR. 1802261915-1810081915EST.

POCAHONTAS

Pocahontas Muni

FDC 8/4017 M70 IAP POCAHONTAS MUNI, POCAHONTAS, AR. VOR OR GPS RWY 36, AMDT 6 S-36: CAT A/B MDA 860/HAT 589. CIRCLING: CAT A/B MDA 900/HAA 629. JONESBORO ALTIMETER SETTING MINIMUMS S-36: CAT A/B MDA 960/HAT 689. MISSED APPROACH: CLIMB TO 2100, THEN LEFT TURN DIRECT ARG VORTAC AND HOLD. NOTE: HELICOPTER VISIBILITY REDUCTION BELOW 3/4 SM NOT AUTHORIZED. 1804231831-1812031831EST.

RUSSELLVILLE

Russellville Rgnl

FDC 8/6380 RUE ODP RUSSELLVILLE RGNL, RUSSELLVILLE, AR. TAKEOFF MINIMUMS AND (OBSTACLE) DEPARTURE PROCEDURES AMDT 1 TAKE-OFF MINIMUMS: RWY 7: STANDARD WITH MINIMUM CLIMB OF 490 FT PER NM TO 900. RWY 25: STANDARD WITH MINIMUM CLIMB OF 260 FT PER NM TO 2500. ALL OTHER DATA REMAINS AS PUBLISHED. 1804101452-1811201452EST.

WEST MEMPHIS

West Memphis Muni

FDC 8/2720 AWM IAP WEST MEMPHIS MUNI, WEST MEMPHIS, AR. RNAV (GPS) RWY 35, ORIG TDZE 213. APT ELEV 213. LNAV MDA 600/HAT 387 ALL CATS, CAT C VISIBILITY 1 1/8 SM. CIRCLING CAT A MDA 640/HAA 427, CATS B/C HAA 467, CAT D HAA 567. DELETE NOTE: VISIBILITY REDUCTION BY HELICOPTERS NA. DELETE NOTE: DME/DME RNP-0. 3 NA. CHART NOTE: RWY 35 HELICOPTER VISIBILITY REDUCTION BELOW 3/4 SM NOT AUTHORIZED. PBN EQUIPMENT REQUIREMENTS NOTE: RNP APCH. CHART FAS OBST: 331 TREE 350546N/0901421W. THIS IS RNAV (GPS) RWY 35, ORIG-A. 1804191556-PERM.

FDC 8/2705 AWM IAP WEST MEMPHIS MUNI, WEST MEMPHIS, AR. RNAV (GPS) RWY 17, ORIG TDZE 213. APT ELEV 213. LPV DA 463/HAT 250 ALL CATS. LNAV/VNAV DA 594/HAT 381 ALL CATS. LNAV MDA 600/HAT 387 ALL CATS, CAT C VISIBILITY 5/8 SM. CIRCLING CAT A MDA 640/HAA 427, CATS B/C HAA 467, CAT D HAA 567. DELETE NOTE: CIRCLING TO RWY 35 NA AT NIGHT. DELETE NOTE: FOR INOPERATIVE MALSR, INCREASE LNAV CAT D VISIBILITY TO 1 1/4 MILE. DELETE NOTE: DME/DME RNP-0. 3 NA. PBN EQUIPMENT REQUIREMENTS NOTE: RNP APCH. CHART FAS OBST: 340 ANTENNA 351031N/0901319W. THIS IS RNAV (GPS) RWY 17, ORIG-A. 1804191548-PERM.

FDC 7/8933 AWM IAP WEST MEMPHIS MUNI, WEST MEMPHIS, AR. ILS OR LOC RWY 17, AMDT 5A S-ILS 17 DA 462/HAT 250, VIS 3/4. 1712281926-1808091926EST.

FDC 7/8343 AWM IAP WEST MEMPHIS MUNI, WEST MEMPHIS, AR. ILS OR LOC RWY 17, AMDT 5A KEHOE FIX MINIMUMS: DME REQUIRED. 1711151527-1806271527EST.

CALIFORNIA

APPLE VALLEY

Apple Valley

FDC 8/8477 APV IAP APPLE VALLEY, APPLE VALLEY, CA. RNAV (GPS) Z RWY 18, ORIG-B PROCEDURE NA. 1805011827-1812111826EST.

FDC 8/4361 APV ODP APPLE VALLEY, APPLE VALLEY, CA. TAKEOFF MINIMUMS AND (OBSTACLE) DEPARTURE PROCEDURES AMDT 1 EXCON ONE DEPARTURE (RNAV) NOTE: RWY 36, VEGETATION 219 FT FROM DER, 283 FT LEFT OF CENTERLINE, 3069 FT MSL. VEGETATION 681 FT FROM DER, 415 FT RIGHT OF CENTERLINE, 3084 FT MSL. RISING TERRAIN, FENCE BEGINNING 718 FT FROM DER, 403 FT LEFT OF CENTERLINE, UP TO 3108 FT MSL. RISING TERRAIN, VEGETATION BEGINNING 742 FT FROM DER, 222 FT LEFT OF CENTERLINE, UP TO 3109 FT MSL. ALL OTHER DATA REMAINS AS PUBLISHED. 1802011325-1809131325EST.

ARCATA/EUREKA

California Redwood Coast-Humboldt County

FDC 7/0453 ACV SPECIAL CALIFORNIA REDWOOD COAST-HUMBOLDT COUNTY, ARCATA/EUREKA, CA. COPTER ILS/DME 316, AMDT 3 H-ILS 316 DA 368. 1711171422-1806291422EST.

AUBURN

Auburn Muni

FDC 7/9844 AUN IAP AUBURN MUNI, AUBURN, CA. RNAV (GPS) RWY 7, ORIG-A CIRCLING CAT A MDA 2200/HAA 662, CIRCLING CAT B MDA 2280/HAA 742. 1711161609-1806281609EST.

AVALON

Catalina

FDC 8/0915 AVX IAP CATALINA, AVALON, CA. VOR OR GPS-A, AMDT 4B CIRCLING CATS A/B MDA 2580/HAA 978. 1805221142-1901011142EST.

BAKERSFIELD

Meadows Field

FDC 8/2901 BFL IAP MEADOWS FIELD, BAKERSFIELD, CA. RNAV (GPS) RWY 30R, AMDT 2A CHART NOTE: FOR INOPERATIVE ALS WHEN USING PORTERVILLE ALTIMETER SETTING, INCREASE LPV ALL CATS VISIBILITY TO RVR 5000 AND LNAV CAT C AND D VISIBILITY TO 1 3/8. DELETE NOTE: FOR INOPERATIVE MALSR WHEN USING PORTERVILLE ALTIMETER SETTING, INCREASE LPV ALL CATS VISIBILITY TO RVR 5000 AND LNAV CAT C AND D VISIBILITY TO 1 3/8. DELETE PROFILE NOTE: VGSI AND RNAV GLIDEPATH NOT COINCIDENT (VGSI ANGLE 3. 00/TCH 67). DELETE NOTE: DME/DME RNP-0. 3 NA. PBN REQUIREMENTS NOTE: RNP APCH. THIS IS RNAV (GPS) RWY 30R, AMDT 2B. 1805241100-PERM.

FDC 8/2899 BFL IAP MEADOWS FIELD, BAKERSFIELD, CA. ILS OR LOC RWY 30R, AMDT 31 CHART NOTE: FOR INOPERATIVE ALS, INCREASE S-LOC 30R CAT A AND B VISIBILITY TO RVR 5000. CHART NOTE: FOR INOPERATIVE ALS WHEN USING PORTERVILLE ALTIMETER SETTING, INCREASE S-ILS 30R ALL CATS VISIBILITY TO RVR 5000. DELETE NOTE: FOR INOPERATIVE MALSR, INCREASE S-LOC 30R CAT A AND B VISIBILITY TO RVR 5000. CHART PLANVIEW NOTE: PROCEDURE NA FOR ARRIVALS AT AMONT ON V459 SOUTHEAST BOUND. CHART PLANVIEW NOTE: PROCEDURE NA FOR ARRIVALS AT GMN VORTAC ON V137 SOUTHEAST BOUND. DELETE PROFILE NOTE: VGSI AND ILS GLIDEPATH NOT COINCIDENT (VGSI ANGLE 3. 00/TCH 67). DELETE NOTE: FOR INOPERATIVE MALSR WHEN USING PORTERVILLE ALTIMETER SETTING, INCREASE S-ILS 30R ALL CATS VISIBILITY TO RVR 5000. DELETE PLANVIEW NOTE: PROCEDURE NA FOR ARRIVALS AT AMONT ON V459 SOUTHEAST BOUND AND ARRIVALS AT GMN VORTAC ON V137 SOUTHEAST BOUND. THIS IS ILS OR LOC RWY 30R, AMDT 31A. 1805241100-PERM.

BIG BEAR CITY

Big Bear City

FDC 7/6821 L35 IAP BIG BEAR CITY, BIG BEAR CITY, CA. RNAV (GPS) RWY 26, AMDT 2 CHART NOTE: RWY 26 HELICOPTER VISIBILITY REDUCTION BELOW 1 SM NOT AUTHORIZED. CHART NOTE: CIRCLING RWY 26 NA AT NIGHT. THIS IS RNAV (GPS) RWY 26, AMDT 2A. 1706061405-PERM.

BISHOP

Bishop

FDC 8/3938 BIH IAP BISHOP, BISHOP, CA. VOR OR GPS-A, AMDT 6B MSA FROM BIH VOR/DME 25NM: MINIMUM ALTITUDE 15400. 1802261940-1810081940EST.

FDC 8/3037 BIH IAP BISHOP, BISHOP, CA. RNAV (RNP) RWY 30, ORIG-C RNP 0. 30 DA 4465/HAT 364 ALL CATS. CHART NOTE: HELICOPTER VISIBILITY REDUCTION BELOW 3/4 SM NA. 1805091503-1905091503EST.

BURBANK

Bob Hope

FDC 8/9958 BUR IAP BOB HOPE, BURBANK, CA. ILS Z OR LOC Z RWY 8, AMDT 39 DISREGARD NOTE: AUTOPILOT COUPLED APPROACH NA BELOW 1027. 1805211741-1812311741EST.

FDC 8/9952 BUR IAP BOB HOPE, BURBANK, CA. ILS Y OR LOC Y RWY 8, AMDT 6 NOTE: CIRCLING RWY 33 AT NIGHT NA FOR CAT D. DISREGARD NOTE: AUTOPILOT COUPLED APPROACH NA BELOW 1027. 1805211737-1812311737EST.

FDC 8/2906 BUR IAP BOB HOPE, BURBANK, CA. RNAV (RNP) Y RWY 8, AMDT 2 DISREGARD NOTE: WHEN CIRCLING TO RWY 8 AT NIGHT, OPERATIONAL VGSI REQUIRED, REMAIN ON OR ABOVE VGSI GLIDEPATH UNTIL THRESHOLD. ADD NOTE: STRAIGHT-IN RWY 8 AT NIGHT, OPERATIONAL VGSI REQUIRED, REMAIN ON OR ABOVE VGSI GLIDEPATH UNTIL THRESHOLD. 1805091344-1905091344EST.

FDC 8/0760 BUR IAP BOB HOPE, BURBANK, CA. RNAV (GPS) Z RWY 8, AMDT 2 RNAV (GPS)-A, ORIG VOR RWY 8, AMDT 12 NOTE: CIRCLING RWY 33 AT NIGHT NA FOR CAT D. 1804171503-1811271503EST.

CAMARILLO

Camarillo

FDC 8/7626 CMA IAP CAMARILLO, CAMARILLO, CA. RNAV (GPS) Y RWY 26, ORIG CUCAV 4NM TO WAVVS MINIMUM ALTITUDE 1780*. NOTE: *1800 WHEN USING OXNARD ALTIMETER SETTING VDA 3. 47/TCH 48. 1803052227-1810152226EST.

CLEARLAKE

St Helena Hospital Clearlake

FDC 8/9572 CL53 SIAP ST HELENA HOSPITAL CLEARLAKE CLEARLAKE, CA COPTER RNAV (GPS) 347, ORIG CHANGE NOTE TO READ: AT NIGHT, PROCEED VFR FROM FIARS OR CONDUCT THE SPECIFIED MISSED APPROACH PENDING NIGHT EVAL. REASON: REQUIRES NIGHT EVAL 1805200030-1811202359.

FDC 8/4502 CL53 SIAP ST HELENA HOSPITAL CLEARLAKE CLEARLAKE, CA COPTER RNAV (GPS) 347, ORIG PROCEDURE NA. 1805262030-1806252359.

CLOVERDALE

Cloverdale Muni

FDC 8/9835 O60 IAP CLOVERDALE MUNI, CLOVERDALE, CA. RNAV (GPS) RWY 32, ORIG-A LNAV MINIMUMS NA. NOTE: HELICOPTER VISIBILITY REDUCTION BELOW 1 SM NOT AUTHORIZED. 1805211453-1812311453EST.

COLUSA

Colusa County

FDC 8/7197 O08 IAP COLUSA COUNTY, COLUSA, CA. RNAV (GPS)-B, ORIG VOR-A, AMDT 5 NOTE: CIRCLING RWY 31 NA AT NIGHT. 1803231935-1811021935EST.

FDC 8/7196 O08 IAP COLUSA COUNTY, COLUSA, CA. RNAV (GPS) RWY 31, AMDT 1 NOTE: STRAIGHT-IN RWY 31 NA AT NIGHT, CIRCLING RWY 31 NA AT NIGHT. NOTE: RWY 31 HELICOPTER VISIBILITY REDUCTION BELOW 1 SM NOT AUTHORIZED. VDP NA. 1803231935-1811021935EST.

CONCORD

Buchanan Field

FDC 8/8839 CCR SID BUCHANAN FIELD, CONCORD, CA. KANAN FOUR DEPARTURE PROCEDURE NA EXCEPT FOR AIRCRAFT EQUIPPED WITH SUITABLE RNAV SYSTEM WITH GPS, KANAN (CC) LOM OUT OF SERVICE. 1802121936-1809241936EST.

CRESCENT CITY

Jack Mc Namara Field

FDC 8/3178 CEC ODP JACK MC NAMARA FIELD, CRESCENT CITY, CA. TAKEOFF MINIMUMS AND (OBSTACLE) DEPARTURE PROCEDURES AMDT 2 TAKEOFF MINIMUMS: RWY 12, 300-2 1/4 OR STANDARD WITH MINIMUM CLIMB OF 254FT PER NM TO 300, OR ALTERNATIVELY, WITH STANDARD TAKEOFF MINIMUMS AND A NORMAL 200FT PER NM CLIMB GRADIENT, TAKEOFF MUST OCCUR NO LATER THAN 2200FT PRIOR TO DER. RWY 18, 300-1, OR STANDARD WITH MINIMUM CLIMB OF 308FT PER NM TO 400. ALL OTHER DATA REMAINS AS PUBLISHED. 1802221946-1810041946EST.

DAGGETT

Barstow-Daggett

FDC 8/8509 DAG IAP BARSTOW-DAGGETT, DAGGETT, CA. RNAV (GPS) RWY 26, AMDT 3 CHANGE ALTIMETER NOTE TO READ: WHEN LOCAL ALTIMETER SETTING NOT RECEIVED, USE SOUTHERN CALIFORNIA LOGISTICS ALTIMETER SETTING AND INCREASE LPV DA# TO 2433, VISIBILITY CATS A/B/C 1/4 MILE CAT D 1/2 MILE. INCREASE LPV DA TO 2554 AND ALL CATS VISIBILITY 3/4 MILE, LNAV/VNAV DA TO 2600 AND ALL CATS VISIBILITY 3/4 MILE. INCREASE ALL MDA 220 FT AND VISIBILITY LNAV CATS A/B 1/4 MILE, CATS C/D 3/4 MILE, CIRCLING CAT A 1/4 MILE. 1805011840-1812111840EST.

FDC 8/5000 DAG IAP BARSTOW-DAGGETT, DAGGETT, CA. RNAV (GPS) RWY 22, AMDT 2A VOR OR TACAN RWY 22, AMDT 10A NOTE: RWY 22 HELICOPTER VISIBILITY REDUCTION BELOW 3/4 SM NOT AUTHORIZED. 1805291437-1901081436EST.

DAVIS/WOODLAND/WINTERS

Yolo County

FDC 7/2255 DWA ODP YOLO COUNTY, DAVIS/WOODLAND/WINTERS, CA. TAKEOFF MINIMUMS AND (OBSTACLE) DEPARTURE PROCEDURES AMDT 1 TEXTUAL DEPARTURE PROCEDURE. DEPARTURE ROUTE DESCRIPTION RWY 16: CLIMB ON A HEADING BETWEEN 345 CW 180 FROM DEPARTURE END OF RUNWAY TO 4300 BEFORE PROCEEDING ON COURSE. DEPARTURE ROUTE DESCRIPTION RWY 34: CLIMB ON A HEADING BETWEEN 300 CW 164 FROM DEPARTURE END OF RUNWAY TO 4300 BEFORE PROCEEDING ON COURSE. NOTE: RWY 16: TREE 462 FT FROM DER, 543 FT RIGHT OF CENTERLINE, 139 FT MSL. TREE 733 FT FROM DER, 566 FT RIGHT OF CENTERLINE, 147 FT MSL. TREE 1182 FT FROM DER, 816 FT LEFT OF CENTERLINE, 195 FT MSL. TREE 2760 FT FROM DER, 217 FT RIGHT OF CENTERLINE, 197 FT MSL. NOTE: RWY 34: TREE 367 FT FROM DER, 574 FT RIGHT OF CENTERLINE, 135 FT MSL. TREE 544 FT FROM DER, 530 FT LEFT OF CENTERLINE, 166 FT MSL. TREE 1010 FT FROM DER, 541 FT LEFT OF CENTERLINE, 206 FT MSL. 1712081803-1807201803EST.

EL MONTE

San Gabriel Valley

FDC 7/6469 EMT IAP SAN GABRIEL VALLEY, EL MONTE, CA. VOR OR GPS-B, AMDT 3A TERMINAL ROUTE: FROM DARTS/PDZ 39. 53 DME (IAF) TO IMEFY/PDZ 35. 00 DME MINIMUM ALTITUDE 3900. TERMINAL ROUTE: FROM IMEFY/PDZ 35. 00 DME (IF) TO WALLY/PDZ 30. 00 DME MINIMUM ALTITUDE 2500. MSA FROM PDZ VORTAC 200-290 MINIMUM ALTITUDE 5900. 1712152111-1807272111EST.

EUREKA

Murray Field

FDC 7/5056 EKA IAP MURRAY FIELD, EUREKA, CA. VOR-A, AMDT 7A CHART NOTE: PROCEDURE NA AT NIGHT. CHART NOTE: RWY 12, 30 HELICOPTER VISIBILITY REDUCTION BELOW 1 SM NOT AUTHORIZED. THIS IS VOR-A, AMDT 7B. 1708311652-PERM.

FDC 7/5055 EKA IAP MURRAY FIELD, EUREKA, CA. RNAV (GPS)-B, ORIG CHART NOTE: PROCEDURE NA AT NIGHT. CHART NOTE: RWY 12, 30 HELICOPTER VISIBILITY REDUCTION BELOW 1 SM NOT AUTHORIZED. THIS IS RNAV (GPS)-B, ORIG-A. 1708311652-PERM.

FDC 7/5054 EKA IAP MURRAY FIELD, EUREKA, CA. RNAV (GPS) RWY 12, ORIG CHART NOTE: PROCEDURE NA AT NIGHT. CHART NOTE: RWY 12, 30 HELICOPTER VISIBILITY REDUCTION BELOW 1 SM NOT AUTHORIZED. DELETE NOTE: VISIBILITY REDUCTION BY HELICOPTERS NA. THIS IS RNAV (GPS) RWY 12, ORIG-A. 1708311652-PERM.

FRESNO

Fresno Chandler Executive

FDC 8/4801 FCH ODP FRESNO CHANDLER EXECUTIVE, FRESNO, CA. TAKEOFF MINIMUMS AND (OBSTACLE) DEPARTURE PROCEDURES AMDT 2 ADD TAKEOFF OBSTACLE NOTE: RWY 30, CONST EQUIP 293FT FROM DER, 141FT RIGHT OF CENTERLINE, 27FT AGL/ 303FT MSL (2018-AWP-5506-OE). ALL OTHER DATA REMAINS AS PUBLISHED. 1805291136-1807251135EST.

FDC 8/3885 FCH IAP FRESNO CHANDLER EXECUTIVE, FRESNO, CA. GPS RWY 30, ORIG-D NOTE: RWY 30 HELICOPTER VISIBILITY REDUCTION BELOW 1 SM NOT AUTHORIZED. 1802261739-1810081739EST.

FDC 8/3862 FCH IAP FRESNO CHANDLER EXECUTIVE, FRESNO, CA. GPS RWY 12, ORIG-C CHART NOTE: CIRCLING RWY 30 NA AT NIGHT. 1802261620-1810081620EST.

Fresno Yosemite Intl

FDC 8/4968 FAT SID FRESNO YOSEMITE INTL, FRESNO, CA. BULLDOG TWO DEPARTURE YOSEMITE TWO DEPARTURE DEPARTURE PROCEDURE: THENCE CLIMB TO 10,000 (OR AS ASSIGNED BY ATC), EXPECT RADAR VECTORS TO ASSIGNED ROUTE. EXPECT FILED ALTITUDE FIVE MINUTES AFTER DEPARTURE. ALL OTHER DATA REMAINS AS PUBLISHED. 1801121441-1808241441EST.

GRASS VALLEY

Nevada County

FDC 8/3414 GOO IAP NEVADA COUNTY, GRASS VALLEY, CA. RNAV (GPS) RWY 7, ORIG-A MISSED APPROACH: CLIMB TO 3600 THEN CLIMBING RIGHT TURN TO 6000 DIRECT MRGGO AND HOLD. 1804201931-1811301931EST.

GROVELAND

Pine Mountain Lake

FDC 8/6212 E45 IAP PINE MOUNTAIN LAKE, GROVELAND, CA. GPS RWY 27, ORIG-A DELETE NOTE: PROCEDURE NA AT NIGHT. THIS IS GPS RWY 27, ORIG-B. 1804261719-PERM.

FDC 8/6207 E45 IAP PINE MOUNTAIN LAKE, GROVELAND, CA. RNAV (GPS) RWY 9, ORIG-A DELETE NOTE: PROCEDURE NA AT NIGHT. DELETE NOTE: DME/DME RNP-0. 3 NA. PBN REQUIREMENTS NOTE: RNP APCH. THIS IS RNAV (GPS) RWY 9, ORIG-B. 1804261716-PERM.

GUALALA

Redwood Coast Medical Services

FDC 8/4348 85CA SPECIAL REDWOOD COAST MEDICAL SERVICES, GUALALA, CA. COPTER RNAV (GPS) 015, ORIG MSA FROM ILJEP 4800. 1801111501-1808231501EST.

FDC 8/1857 85CA ODP REDWOOD COAST MEDICAL SERVICES GUALALA, CA ETDEL ONE DEPARTURE: USE LOCAL ALTIMETER VIA CALCOM 1801270230-1812312359.

FDC 8/1856 85CA IAP COPTER RNAV (GPS) 306, ORIG, REDWOOD COAST MEDICAL SERVICES: USE LOCAL ALTIMETER VIA CALCOM. 1801270200-1812312359.

FDC 7/5254 85CA IAP REDWOOD COAST MEDICAL SERVICES, GUALALA CA. COPTER GPS 015, ORIG PROCEDURE NA AT NIGHT REASON: HELIPORT LIGHT OUT OF SERVICE 1711111930-1805312359.

HANFORD

Hanford Muni

FDC 8/4641 HJO IAP HANFORD MUNI, HANFORD, CA. VOR-A, AMDT 9C DUKAY FIX MINIMUMS: CIRCLING CAT A/B MDA 740/HAA 500. 1802011706-1809131706EST.

FDC 8/4640 HJO IAP HANFORD MUNI, HANFORD, CA. RNAV (GPS) RWY 32, AMDT 1B RNAV (GPS)-A, ORIG-A CIRCLING CAT A/B MDA 740/HAA 500. 1802011706-1809131706EST.

HAYWARD

Hayward Executive

FDC 8/6641 HWD IAP HAYWARD EXECUTIVE, HAYWARD, CA. VOR/DME-A, AMDT 3A CIRCLING CATS A/B/C MDA 580/ HAA 528. TEMP CRANE 270 MSL 3691FT SOUTHEAST OF RWY 28L (2018-AWP-6372-OE). 1804301300-1806301300EST.

FDC 8/6639 HWD IAP HAYWARD EXECUTIVE, HAYWARD, CA. LOC/DME RWY 28L, AMDT 3B S-28L MDA 580/ HAT 530 ALL CATS, VISIBILITY CATS C/D 1 1/2. CIRCLING CATS A/B/C MDA 580/ HAA 528. TEMP CRANE 270 MSL 3691FT SOUTHEAST OF RWY 28L (2018-AWP-6372-OE). 1804301300-1806301300EST.

FDC 8/6638 HWD IAP HAYWARD EXECUTIVE, HAYWARD, CA. RNAV (GPS) RWY 28L, AMDT 1B LNAV/VNAV DA 514/ HAT 464 ALL CATS, VISIBILITY ALL CATS 1 1/2. LNAV MDA 580/ HAT 530 ALL CATS, VISIBILITY CATS C/D 1 1/2. CIRCLING CATS A/B/C MDA 580/ HAA 528. TEMP CRANE 270 MSL 3691FT SOUTHEAST OF RWY 28L (2018-AWP-6372-OE). 1804301300-1806301300EST.

FDC 8/6636 HWD ODP HAYWARD EXECUTIVE, HAYWARD, CA. TAKEOFF MINIMUMS AND (OBSTACLE) DEPARTURE PROCEDURES AMDT 1 TAKEOFF MINIMUMS: RWY 10L, 300-1 1/8 OR STANDARD WITH A MINIMUM CLIMB OF 335FT PER NM TO 500. RWY 10R, 300-1. ADD TAKEOFF OBSTACLE NOTES: RWY 10L, TEMP CRANE 5573FT FROM DER, 533FT LEFT OF CENTERLINE, 215FT AGL/ 270FT MSL (2018-AWP-6372-OE). RWY 10R, TEMP CRANE 3293FT FROM DER, 1033FT LEFT OF CENTERLINE, 215FT AGL/ 270FT MSL (2018-AWP-6372-OE). ALL OTHER DATA REMAINS AS PUBLISHED. 1804301300-1806301300EST.

FDC 7/6870 HWD IAP HAYWARD EXECUTIVE, HAYWARD, CA. RNAV (GPS) RWY 28L, AMDT 1B NOTE: RWY 28L: HELICOPTER VISIBILITY REDUCTION BELOW 3/4 SM NOT AUTHORIZED. MISSED APPROACH: CLIMB TO 600 THEN CLIMBING RIGHT TURN TO 2100 DIRECT OAK VOR/DME AND HOLD. MINIMUM HOLDING ALTITUDE 2100. DISREGARD NOTE: WHEN VGSI INOP, STRAIGHT-IN/CIRCLING RWY 28L PROCEDURES NA AT NIGHT. DISREGARD NOTE: WHEN VGSI INOP, CIRCLING TO RWY 10L-28R NA AT NIGHT. DISREGARD NOTE: VISIBILITY REDUCTION BY HELICOPTERS NA. 1712181509-1807301509EST.

FDC 7/6866 HWD IAP HAYWARD EXECUTIVE, HAYWARD, CA. LOC/DME RWY 28L, AMDT 3B NOTE: RWY 28L: HELICOPTER VISIBILITY REDUCTION BELOW 3/4 SM NOT AUTHORIZED. MISSED APPROACH: CLIMB TO 2100 DIRECT OAK VOR/DME AND HOLD. MINIMUM HOLDING ALTITUDE 2100. DISREGARD NOTE: WHEN VGSI INOP, STRAIGHT-IN/CIRCLING RWY 28L PROCEDURES NA AT NIGHT. DISREGARD NOTE: WHEN VGSI INOP, CIRCLING TO RWY 10L-28R NA AT NIGHT. DISREGARD NOTE: VISIBILITY REDUCTION BY HELICOPTERS NA. 1712181506-1807301506EST.

FDC 7/6846 HWD IAP HAYWARD EXECUTIVE, HAYWARD, CA. VOR/DME-A, AMDT 3A MISSED APPROACH: CLIMB TO 2100 DIRECT OAK VOR/DME AND HOLD. MINIMUM HOLDING ALTITUDE 2100. DISREGARD NOTE: WHEN VGSI INOP, CIRCLING TO RWY 10L-28R NA AT NIGHT. 1712181416-1807301416EST.

LA VERNE

Brackett Field

FDC 8/1862 POC ODP BRACKETT FIELD, LA VERNE, CA. TAKEOFF MINIMUMS AND (OBSTACLE) DEPARTURE PROCEDURES AMDT 5 TAKEOFF MINIMUMS: RWY 8L, 8R: STANDARD WITH MINIMUM CLIMB OF 230 FT PER NM TO 7300. RWY 26L, 26R: 300-1 WITH MINIMUM CLIMB OF 230 FT PER NM TO 7300. DEPARTURE PROCEDURE: CHANGE AIRCRAFT DEPARTING PRADO INT TO READ: AIRCRAFT DEPARTING PRADO INT HEADING 141 CW 290 CLIMB ON COURSE. ALL OTHERS CLIMB IN PRADO INT HOLDING PATTERN (HOLD N, RT, 164 INBOUND) TO DEPART PRADO INT AT OR ABOVE: 291 CW 340. 6600; 341 CW 050, 7900; 051 CW 090, 5200; 091 CW 140, 4200. TAKEOFF OBSTACLES: NOTE: RWY 8L, SIGN 23 FT FROM DER, 98 FT LEFT OF CENTERLINE, UP TO 2 FT AGL/1015 FT MSL. ROAD BEGINNING 46 FT FROM DER, LEFT AND RIGHT OF CENTERLINE, UP TO 15 FT AGL/1033 FT MSL. BUILDINGS BEGINNING 394 FT FROM DER, 576 FT LEFT OF CENTERLINE, UP TO 42 FT AGL/1062 FT MSL. POLES BEGINNING 875 FT FROM DER, LEFT AND RIGHT OF CENTERLINE, UP TO 47 FT AGL/1069 FT MSL. TREES AND POLES BEGINNING 1803 FT FROM DER, LEFT AND RIGHT OF CENTERLINE, UP TO 72 FT AGL/1094 FT MSL. NOTE: RWY 8R, SIGN 42 FT FROM DER, 239 RIGHT OF CENTERLINE, UP TO 6 AGL/1016 FT MSL. ROAD BEGINNING 118 FT FROM DER, LEFT AND RIGHT OF CENTERLINE, UP TO 15 FT AGL/1034 FT MSL. POLES BEGINNING 900 FT FROM DER, LEFT AND RIGHT OF CENTERLINE, UP TO 58 FT AGL/1058 FT MSL. POLES BEGINNING 1325 FT FROM DER, LEFT AND RIGHT OF CENTERLINE, UP TO 69 FT AGL/1069 FT MSL. POLES AND TREES BEGIINNIG 1727 FT FROM DER, LEFT AND RIGHT OF CENTERLINE, UP TO 72 FT AGL/1094 FT MSL. TOWER AND TREES BEGIINING 3447 FT FROM DER, LEFT AND RIGHT OF CENTERLINE, UP TO 94 FT AGL/1114 FT MSL. ALL OTHER DATA REMAINS AS PUBLISHED. 1805231313-1901021313EST

LINCOLN

Lincoln Rgnl/Karl Harder Field

FDC 8/7742 LHM IAP LINCOLN RGNL/KARL HARDER FIELD, LINCOLN, CA. RNAV (GPS) RWY 33, ORIG LNAV MDA 480/HAT 359 ALL CATS. CIRCLING CAT A MDA 520/HAA 399. DISREGARD NOTE: VISIBILITY REDUCTION BY HELICOPTERS NA. NOTE: RWY 33 HELICOPTER VISIBILITY REDUCTION BELOW 3/4 SM NOT AUTHORIZED. 1805161650-1812261650EST.

FDC 8/7741 LHM IAP LINCOLN RGNL/KARL HARDER FIELD, LINCOLN, CA. RNAV (GPS) RWY 15, ORIG CIRCLING CAT A MDA 520/HAA 399. 1805161650-1812261650EST.

FDC 8/7739 LHM IAP LINCOLN RGNL/KARL HARDER FIELD, LINCOLN, CA. ILS OR LOC RWY 15, AMDT 1 CIRCLING CAT A MDA 520/HAA 399. 1805161650-1812261650EST.

LIVERMORE

Livermore Muni

FDC 8/5899 LVK IAP LIVERMORE MUNI, LIVERMORE, CA. RNAV (GPS) RWY 25R, AMDT 2 DISREGARD PLANVIEW NOTE: RADAR REQUIRED. 1802051715-1809171715EST.

LONG BEACH

Long Beach /Daugherty Field/

FDC 8/9742 LGB SID LONG BEACH /DAUGHERTY FIELD/, LONG BEACH, CA. ANAHEIM NINE DEPARTURE FRITR ONE DEPARTURE (RNAV) HAWWC TWO DEPARTURE (RNAV) TOPMM THREE DEPARTURE (RNAV) ZOOMM ONE DEPARTURE (RNAV) ADD TAKEOFF OBSTACLE NOTE: RWY 30, TEMPORARY CRANE 1006FT FROM DER, 766FT LEFT OF CENTERLINE, 100FT AGL/ 164FT MSL (2017-AWP-9849-OE). ALL OTHER DATA REMAINS AS PUBLISHED. 1805031533-1806151533EST.

FDC 8/9739 LGB ODP LONG BEACH /DAUGHERTY FIELD/, LONG BEACH, CA. TAKEOFF MINIMUMS AND (OBSTACLE) DEPARTURE PROCEDURES AMDT 6 ADD TAKEOFF OBSTACLE NOTE: RWY 30, TEMPORARY CRANE 1006FT FROM DER, 766FT LEFT OF CENTERLINE, 100FT AGL/ 164FT MSL (2017-AWP-9849-OE). ALL OTHER DATA REMAINS AS PUBLISHED. 1805031533-1806151533EST.

FDC 8/6119 LGB IAP LONG BEACH /DAUGHERTY FIELD/, LONG BEACH, CA. RNAV (GPS) Z RWY 30, AMDT 3 LPV DA NA. 1803221338-1811011338EST.

FDC 8/4878 LGB IAP LONG BEACH /DAUGHERTY FIELD/, LONG BEACH, CA. ILS OR LOC RWY 30, AMDT 33 S-LOC 30 MDA 620/ HAT 582 ALL CATS, VISIBILITY CATS A/B RVR 4000, CATS C/D RVR 6000. TEMPORARY CRANE 279 MSL 2. 98 NM SOUTHEAST OF RWY 30 (2017-AWP-2292-OE). 1805111411-1806291411EST.

LOS ALAMITOS

Los Alamitos AAF

FDC 7/9531 SLI IAP U. S. DOD LOS ALAMITOS AAF, LOS ALAMITOS, CA. RADAR 3, ORIG ASR RWY 22L MINIMUMS NA. 1711032215-1806152215EST.

LOS ANGELES

Los Angeles Intl

FDC 8/9843 LAX IAP LOS ANGELES INTL, LOS ANGELES, CA. RNAV (RNP) Z RWY 7R, AMDT 1 RNP 0. 11 DA 483/ HAT 355 ALL CATS, VISIBILITY ALL CATS RVR 3000. RNP 0. 30 DA 539/ HAT 411 ALL CATS. TEMP CRANES 396 MSL BEGINNING 2809FT NORTHEAST OF RWY 7R (2016-AWP-1522/1523/1524/1525-NRA). 1805031914-1810311914EST.

FDC 8/9842 LAX IAP LOS ANGELES INTL, LOS ANGELES, CA. RNAV (GPS) Y RWY 7R, AMDT 3A LNAV/VNAV DA 563/ HAT 435 ALL CATS, VISIBILITY ALL CATS RVR 5000. LNAV MDA 660/ HAT 532 ALL CATS, VISIBILITY ALL CATS RVR 5500. VDP 1. 51 NM TO RW07R. TEMP CRANES 396 MSL BEGINNING 2809FT NORTHEAST OF RWY 7R (2016-AWP-1522/1523/1524/1525-NRA). 1805031914-1810311914EST.

FDC 8/9841 LAX IAP LOS ANGELES INTL, LOS ANGELES, CA. RNAV (RNP) Z RWY 6R, AMDT 1 RNP 0. 30 DA 475/ HAT 359 ALL CATS. TEMP CRANES 396 MSL BEGINNING 5696FT EAST OF RWY 6R (2016-AWP-1522/1523/1524/1525-NRA). 1805031914-1810311914EST.

FDC 8/9840 LAX IAP LOS ANGELES INTL, LOS ANGELES, CA. RNAV (GPS) Y RWY 6R, AMDT 2A LPV DA# 342/ HAT 226 ALL CATS, VISIBILITY ALL CATS RVR 4000. LNAV/VNAV DA 431/ HAT 315 ALL CATS, VISIBILITY ALL CATS RVR 5000. LNAV MDA 660/ HAT 544 ALL CATS, VISIBILITY CATS A/B RVR 5500, CATS C/D 1 5/8. VDP 1. 50 NM TO RW06R. CHANGE INOP NOTE TO READ: INOPERATIVE TABLE DOES NOT APPLY TO LNAV/VNAV ALL CATS, OR LNAV CAT C AND D. DISREGARD NOTE: #RVR 1800 AUTHORIZED WITH USE OF FD OR AP OR HUD TO DA. TEMP CRANES 396 MSL BEGINNING 5696FT EAST OF RWY 6R (2016-AWP-1522/1523/1524/1525-NRA). 1805031914-1810311914EST.

FDC 8/9839 LAX IAP LOS ANGELES INTL, LOS ANGELES, CA. ILS OR LOC RWY 6R, AMDT 18 S-ILS 6R# DA 338/ HAT 222 ALL CATS, VISIBILITY ALL CATS RVR 4000. DISREGARD NOTE: #RVR 1800 AUTHORIZED WITH USE OF FD OR AP OR HUD TO DA. TEMP CRANES 396 MSL BEGINNING 5696FT EAST OF RWY 6R (2016-AWP-1522/1523/1524/1525-NRA). 1805031914-1810311914EST.

FDC 8/9838 LAX IAP LOS ANGELES INTL, LOS ANGELES, CA. RNAV (RNP) Z RWY 7L, AMDT 1 RNP 0. 11 DA 484/ HAT 356 ALL CATS, VISIBILITY ALL CATS RVR 4000. RNP 0. 30 DA 527/ HAT 399 ALL CATS, VISIBILITY ALL CATS RVR 4500. CHANGE INOP NOTE TO READ: FOR INOP ALS, INCREASE RNP 0. 11 ALL CATS VISIBILITY TO RVR 5500 AND INCREASE RNP 0. 30 ALL CATS VISIBILITY TO RVR 6000. TEMP CRANES 396 MSL BEGINNING 2124FT NORTHEAST OF RWY 7L (2016-AWP-1522/1523/1524/1525-NRA). 1805031914-1810311914EST.

FDC 8/9837 LAX IAP LOS ANGELES INTL, LOS ANGELES, CA. RNAV (GPS) Y RWY 7L, AMDT 3A LPV DA 458/ HAT 330 ALL CATS, VISIBILITY ALL CATS RVR 3200. LNAV/VNAV DA 565/ HAT 437 ALL CATS, VISIBILITY ALL CATS RVR 5000. LNAV MDA 660/ HAT 532 ALL CATS, VISIBILITY CATS C/D RVR 5500. VDP 1. 43 NM TO RW07L. TEMP CRANES 396 MSL BEGINNING 2124FT NORTHEAST OF RWY 7L (2016-AWP-1522/1523/1524/1525-NRA). 1805031914-1810311914EST.

FDC 8/9836 LAX IAP LOS ANGELES INTL, LOS ANGELES, CA. ILS OR LOC RWY 7L, AMDT 9 S-ILS 7L DA 453/ HAT 325 ALL CATS, VISIBILITY ALL CATS RVR 3200. TEMP CRANES 396 MSL BEGINNING 2124FT NORTHEAST OF RWY 7L (2016-AWP-1522/1523/1524/1525-NRA). 1805031914-1810311914EST.

FDC 8/7144 LAX SID LOS ANGELES INTL, LOS ANGELES, CA. FIXIT FIVE DEPARTURE (RNAV) DEPARTURE PROCEDURE ASSIGNED BY ATC ONLY. ALL OTHER DATA REMAINS AS PUBLISHED. 1803231710-1811021710EST.

FDC 8/5914 LAX IAP LOS ANGELES INTL, LOS ANGELES, CA. ILS OR LOC RWY 24L, AMDT 27B CHANGE S-ILS 24L DA TO S-ILS 24L DA#. S-ILS 24L VISIBILITY RVR 2400 ALL CATS. CHART NOTE: #RVR 1800 AUTHORIZED WITH USE OF FD OR AP OR HUD TO DA. PBN REQUIREMENTS NOTE: FROM CRCUS: RNAV 1-GPS REQUIRED. PBN REQUIREMENTS NOTE: FROM SEAVU: RNAV 1-GPS REQUIRED. EQUIPMENT REQUIREMENTS NOTE: DME OR RADAR REQUIRED. EQUIPMENT REQUIREMENTS NOTE: RNAV 1-GPS OR RADAR REQUIRED FOR PROCEDURE ENTRY. DELETE PLANVIEW NOTE: GPS OR RADAR REQUIRED. DELETE PLANVIEW NOTES ADJACENT TO CRCUS AND SEAVU: RNAV 1-GPS REQUIRED. DELETE NOTE: DME OR RADAR REQUIRED. THIS IS ILS OR LOC RWY 24L, AMDT 27C. 1804261143-PERM.

FDC 8/5913 LAX IAP LOS ANGELES INTL, LOS ANGELES, CA. RNAV (GPS) Y RWY 24L, AMDT 5A CHANGE LPV DA TO LPV DA #. LPV VISIBILITY RVR 2400 ALL CATS. CHART NOTE: #RVR 1800 AUTHORIZED WITH USE OF FD OR AP OR HUD TO DA. PBN REQUIREMENTS NOTE: RNP APCH. DELETE NOTE: DME/DME RNP-0. 3 NA. THIS IS RNAV (GPS) Y RWY 24L, AMDT 5B. 1804261143-PERM.

FDC 8/5821 LAX SID LOS ANGELES INTL, LOS ANGELES, CA. WNNDY TWO DEPARTURE NOTE: FOR TURBOJET AIRCRAFT ONLY. ALL OTHER DATA REMAINS AS PUBLISHED. 1802051506-1809171505EST.

FDC 8/2073 LAX STAR LOS ANGELES INTL AIRPORT, LOS ANGELES, CA. ZUUMA TWO ARRIVAL. LOST COMMUNICATION: IN THE EVENT OF LOST COMMUNICATIONS LANDING LAX: RNP ARRIVALS PROCEED ON THE RNAV (RNP) Z RWY 06L APPROACH OR PROCEED ON THE ILS OR LOC RWY 06L. 1804031810-1902272359.

FDC 7/0547 LAX SID LOS ANGELES INTL, LOS ANGELES, CA. FIXIT FIVE DEPARTURE (RNAV) DEPARTURE PROCEDURE NA. 1712071217-1807191217EST.

MARYSVILLE

Yuba County

FDC 8/4795 MYV IAP YUBA COUNTY, MARYSVILLE, CA. RNAV (GPS) RWY 14, ORIG-D LNAV MDA 580/ HAT 516 ALL CATS, VISIBILITY CATS C/D 1. CIRCLING CAT A/B MDA 580/ HAA 516, CAT C MDA 620/ HAA 556. VDP 1. 33 NM TO RW14. TEMP CRANE 262 MSL 2. 46 NM NORTHWEST OF RWY 14 (2018-AWP-5330-OE). 1804061953-1811161953EST.

FDC 8/4794 MYV IAP YUBA COUNTY, MARYSVILLE, CA. ILS OR LOC RWY 14, AMDT 6 RNAV (GPS) RWY 32, ORIG-D CIRCLING CAT C MDA 620/ HAA 556. TEMP CRANE 262 MSL 2. 94 NM NORTHWEST OF MYV AIRPORT (2018-AWP-5330-OE). 1804061953-1811161953EST.

MERCED

Merced Rgnl/Macready Field

FDC 7/7489 MCE IAP MERCED RGNL/MACREADY FIELD, MERCED, CA. ILS OR LOC RWY 30, AMDT 14E DISREGARD NOTE: NOTE: AUTOPILOT COUPLED APPROACH NA BELOW 585. 1712041246-1807161246EST.

MODESTO

Modesto City-Co-Harry Sham Fld

FDC 8/4630 MOD IAP MODESTO CITY-CO-HARRY SHAM FLD, MODESTO, CA. ILS OR LOC/DME RWY 28R, AMDT 14B S-LOC 28R: MDA 460/HAT 369 ALL CATS, VISIBILITY CAT C 3/4. CIRCLING CAT C MDA 600/HAA 501. CHANGE NOTE TO READ: AUTOPILOT COUPLED APPROACH NA BELOW 1080. 1802011655-1809131655EST.

FDC 8/4523 MOD IAP MODESTO CITY-CO-HARRY SHAM FLD, MODESTO, CA. RNAV (GPS) RWY 28R, ORIG CIRCLING MDA CAT C 600/HAA 503. 1802011508-1809131508EST.

FDC 8/3539 MOD IAP MODESTO CITY-CO-HARRY SHAM FLD, MODESTO, CA. VOR/DME RWY 28R, ORIG-A S-28R MDA 500/ HAT 412 ALL CATS, VISIBILITY CAT C 3/4. CIRCLING CAT C MDA 600/HAA 503. VDP AT MOD 1. 92 DME; DISTANCE VDP TO THLD 1. 11 MILES. TOWER 234 MSL 4. 18 NM SOUTHEAST OF RWY 28R. 1801311453-1809121453EST.

MOUNTAIN VIEW

Moffett Federal Afld

FDC 8/8254 NUQ IAP U. S. DOD MOFFETT FEDERAL AFLD, MOUNTAIN VIEW, CA. TACAN RWY 32L, ORIG-A TACAN RWY 32R, ORIG-A CIRCLING CATS A/B/C/D MDA 720/HAA 683. VIS CAT C 2, CAT D 2 1/4. CRANE, 362FT MSL, 5126FT SE OF KNUQ (2018-AWP-1587-OE). 1804121303-1811221303EST.

FDC 8/8253 NUQ IAP MOFFETT FEDERAL AFLD, MOUNTAIN VIEW, CA. LOC/DME RWY 14L, ORIG-A CIRCLING MDA 720/HAA 683 ALL CATS. VIS CAT C 2, CAT D 2 1/4. CRANE, 362FT MSL, 1. 51NM SE OF APCH END RWY 14L (2018-AWP-1587-OE). 1804121303-1811221303EST.

FDC 8/8251 NUQ IAP U. S. DOD MOFFETT FEDERAL AFLD, MOUNTAIN VIEW, CA. ILS OR LOC/DME RWY 32R, ORIG-A CIRCLING CATS A/B/C/D MDA 720/HAA 683. VIS CAT C 2, CAT D 2 1/4. CRANE, 362FT MSL, 3349FT NW OF APCH END RWY 32R (2018-AWP-1587-OE). 1804121303-1811221303EST.

NAPA

Napa County

FDC 8/9154 APC SID NAPA COUNTY, NAPA, CA. MERLOT TWO DEPARTURE ADD TAKEOFF OBSTACLE NOTE: RWY 6, TEMP CRANE 1766FT FROM DER, 934FT RIGHT OF CENTERLINE, 60FT AGL/ 109FT MSL (2017-AWP-12597-OE). ALL OTHER DATA REMAINS AS PUBLISHED. 1804161500-1807161500EST.

FDC 8/9153 APC ODP NAPA COUNTY, NAPA, CA. NAPAA TWO DEPARTURE ADD TAKEOFF OBSTACLE NOTE: RWY 6, TEMP CRANE 1766FT FROM DER, 934FT RIGHT OF CENTERLINE, 60FT AGL/ 109FT MSL (2017-AWP-12597-OE). ALL OTHER DATA REMAINS AS PUBLISHED. 1804161500-1807161500EST.

FDC 8/5879 APC IAP NAPA COUNTY, NAPA, CA. RNAV (GPS) RWY 6, ORIG-A PROCEDURE NA. 1805141525-1812241525EST.

FDC 7/5773 APC IAP NAPA COUNTY, NAPA, CA. ILS OR LOC RWY 36L, ORIG-B RNAV (GPS) Y RWY 36L, AMDT 2B NOTE: CIRCLING RWY 6 NA AT NIGHT. NOTE: HELICOPTER VISIBILITY REDUCTION BELOW 1 SM NOT AUTHORIZED. 1712141812-1807261812EST.

OAKLAND

Children's Hospital Oakland

FDC 8/0174 7CL1 SPECIAL IAP CHILDRENS HOSPITAL OAKLAND, OAKLAND, CA. COPTER GPS 066, ORIG AFIVA INITIAL ALT 2200. INDUW INITIAL ALT 2200. ALT AT EHUPE 2200. REASON: NEW OBSTACLE 1070 AMSL BUILDING 20 NM SE OF EHUPE WAYPOINT. (2013-AWP-640-OE) 1803291600-1811112359.

Metropolitan Oakland Intl

FDC 8/6906 OAK IAP METROPOLITAN OAKLAND INTL, OAKLAND, CA. ILS RWY 12 (SA CAT 1), AMDT 8A S-ILS 12 VISIBILITY RVR 1400 ALL CATS. 1804271826-1812071826EST.

FDC 8/4937 OAK SID METROPOLITAN OAKLAND INTL, OAKLAND, CA. CNDEL THREE DEPARTURE (RNAV) DEPARTURE ROUTE DESCRIPTION: YYUNG TRANSITION NA. ALL OTHER DATA REMAINS AS PUBLISHED. 1805291405-1901081404EST.

OCEANSIDE

Bob Maxwell Memorial Airfield

FDC 7/8331 OKB ODP BOB MAXWELL MEMORIAL AIRFIELD, OCEANSIDE, CA. TAKEOFF MINIMUMS AND (OBSTACLE) DEPARTURE PROCEDURES AMDT 4A TAKE-OFF MINIMUMS: RWY 6, 400 - 1 1/2 OR STANDARD WITH MINIMUM CLIMB OF 420 FEET PER NM TO 500. RWY 24, 300 - 1 1/2 OR NA. NOTE: RWY 6, BUSH 170 FT FROM DER, 203 FT RIGHT OF CENTERLINE, 44 FT MSL. MOVIE SCREEN 2500 FT FROM DER, 445 FT LEFT OF CENTERLINE, 97 FT MSL. T-L TWR 2772 FT FROM DER, 334 FT LEFT OF CENTERLINE, 60 FT AGL/98 FT MSL. POLE 2776 FT FROM DER, 95 FT LEFT OF CENTERLINE, 113 FT MSL. POLE AND BUILDING BEGINNING 4662 FT FROM DER, 681 FT RIGHT OF CENTERLINE, UP TO 32 FT AGL/277 FT MSL. TREE 5057 FT FROM DER, 1213 FT RIGHT OF CENTERLINE, 294 FT MSL. TREES BEGINNING 5276 FT FROM DER, 383 FT LEFT OF CENTERLINE, UP TO 303 FT MSL. TREE 1 NM FROM DER, 1445 FT RIGHT OF CENTERLINE, 359 FT MSL. BUSH 1. 1 NM FROM DER, 704 FT LEFT OF CENTERLINE, 279 FT MSL. NOTE: RWY 24, TREE AND ROAD BEGINNING 126 FT FROM DER, 2 FT RIGHT OF CENTERLINE, UP TO 58 FT MSL. TREES BEGINNING 457 FT FROM DER, 139 FT LEFT OF CENTERLINE, UP TO 72 FT MSL. POLE 1921 FT FROM DER, 14 FT RIGHT OF CENTERLINE, 89 FT MSL. TREE 2039 FT FROM DER, 347 FT RIGHT OF CENTERLINE, 115 FT MSL. MONUMENT AND TREE BEGINNING 2092 FT FROM DER, 720 FT RIGHT OF CENTERLINE, UP TO 42 FT AGL/259 FT MSL. POLE 4731 FT FROM DER, 362 FT RIGHT OF CENTERLINE, 33 FT AGL/194 FT MSL. ALL OTHER DATA REMAINS AS PUBLISHED. 1711151524-1806271524EST.

ONTARIO

Ontario Intl

FDC 8/3569 ONT SID ONTARIO INTL, ONTARIO, CA. SNSHN THREE DEPARTURE (RNAV) NOTE: AFTER POMONA VORTAC (POM), MAINTAIN 250K UNLESS OTHERWISE DIRECTED BY ATC. DISREGARD ALL OTHER SPEED RESTRICTIONS AFTER POM. ALL OTHER DATA REMAINS AS PUBLISHED. 1804051334-1811151334EST.

FDC 8/0196 ONT IAP ONTARIO INTL, ONTARIO, CA. ILS OR LOC RWY 26R, AMDT 5 DISREGARD FANTA (OM) INDICATOR. 1805211959-1812311959EST.

FDC 8/0079 ONT SID ONTARIO INTL, ONTARIO, CA. POMONA NINE DEPARTURE SHAFTER TRANSITION: TOOBD TO EHF VORTAC COURSE 317 (EHF R-137). ALL OTHER DATA REMAINS AS PUBLISHED. 1805211842-1812311842EST.

FDC 7/4404 ONT STAR ONTARIO INTL AIRPORT, ONTARIO, CA GLRNO TWO ARRIVAL PROCEDURE NOT AUTH. 1710131800-1810132359.

OXNARD

Oxnard

FDC 8/5776 OXR IAP OXNARD, OXNARD, CA. VOR RWY 25, AMDT 10B CMA 5. 3 DME FIX NA. 1802051345-1809171345EST.

PALM SPRINGS

Bermuda Dunes

FDC 8/4261 UDD IAP BERMUDA DUNES, PALM SPRINGS, CA. RNAV (GPS) RWY 28, ORIG NOTE: HELICOPTER VISIBILITY REDUCTION BELOW 3/4 SM NA. 34:1 IS NOT CLEAR. 1801111327-1808231327EST.

FDC 8/4257 UDD IAP BERMUDA DUNES, PALM SPRINGS, CA. VOR-C, ORIG-A CIRCLING MDA 960/HAA 887 ALL CATS, CIRCLING VISIBILITY CAT A 1 1/4, CAT C 2 3/4. 1801111323-1808231323EST.

PALMDALE

Palmdale Usaf Plant 42

FDC 8/3423 PMD IAP U. S. DOD PALMDALE USAF PLANT 42, PALMDALE, CA. HI - TACAN RWY 25, AMDT 1 PROCEDURE NA. 1805241757-1901031757EST.

FDC 8/3112 PMD IAP U. S. DOD PALMDALE USAF PLANT 42, PALMDALE, CA. HI - TACAN RWY 25, AMDT 1 CIRCLING MDA CAT C 3020/HAA 477. LANCASTER ALTIMETER SETTING: CIRCLING MDA CAT C 3080/HAA 537. MISSED APPROACH: CLIMB TO 3000 THEN CLIMBING RIGHT TURN TO 6700 ON HEADING 315 AND ON PMD VORTAC R-298 TO FISCH INT/PMD 14. 26 DME AND HOLD, CONTINUE CLIMB-IN-HOLD TO 6700. NOTE: CIRCLING NA FOR CATS D AND E SOUTH OF RWYS 4 AND 25. 1805241323-1901031323EST.

FDC 8/2973 PMD IAP PALMDALE USAF PLANT 42, PALMDALE, CA. VOR/DME OR TACAN RWY 25, AMDT 8 CIRCLING MDA 3180/ HAA 637 CATS A/B/C, VISIBILITY CAT C 1 3/4, CAT E 2 1/4. TEMP CRANE 2823 MSL 2193FT NORTH OF RWY 25 (2018-AWP-5667-OE). 1805241126-1808191126EST.

FDC 8/2963 PMD IAP PALMDALE USAF PLANT 42, PALMDALE, CA. RNAV (GPS) RWY 25, AMDT 2 LNAV/VNAV DA 3034/ HAT 531 ALL CATS, VISIBILITY ALL CATS 1 1/4. LNAV MDA 3140/ HAT 637 ALL CATS, VISIBILITY CATS C/D 1 3/4. CIRCLING MDA 3180/ HAA 637 CATS A/B/C, VISIBILITY CAT C 1 3/4. VDP NA. TEMP CRANE 2823 MSL 2193FT NORTH OF RWY 25 (2018-AWP-5667-OE). 1805241126-1808191126EST.

FDC 8/2960 PMD IAP PALMDALE USAF PLANT 42, PALMDALE, CA. ILS OR LOC RWY 25, AMDT 10 SKKEE FIX MINIMUMS (DUAL VOR RECEIVERS OR DME REQUIRED): S-LOC 25 MDA 3120/ HAT 617 ALL CATS, VISIBILITY CATS C/D/E 1 3/4. CIRCLING MDA 3180/ HAA 637 CATS A/B/C, VISIBILITY CAT C 1 3/4. TEMP CRANE 2823 MSL 2193FT NORTH OF RWY 25 (2018-AWP-5667-OE) 1805241126-1808191126EST.

PALO ALTO

Palo Alto

FDC 8/4419 PAO IAP PALO ALTO, PALO ALTO, CA. VOR/DME RWY 31, ORIG-F S-31 MDA 640/ HAT 637 ALL CATS. CIRCLING MDA 640/ HAA 637 ALL CATS. NORMAN Y MINETA SAN JOSE INTL ALTIMETER SETTING MINIMUMS: S-31 MDA 660/ HAT 657 ALL CATS. CIRCLING MDA 660/ HAA 657 ALL CATS. TEMPORARY CRANE 286 MSL 3. 01 NM SOUTHEAST OF RWY 31 (2017-AWP-5650-OE), TEMPORARY CRANE 325 MSL 3. 03 NM SOUTHEAST OF RWY 31 (2017-AWP-5651-OE). 1805101857-1812201857EST.

FDC 8/2336 PAO IAP PALO ALTO, PALO ALTO, CA. GPS RWY 31, AMDT 1C TDZE 7. APT ELEV 7. S-31 MDA NA. CIRCLING CATS A/B MDA 540/HAA 533. NORMAN Y MINETA SAN JOSE INTL ALTIMETER SETTING MINIMUMS: S-31 MDA NA. CIRCLING CATS A/B MDA 580/HAA 573. FAS: 281 POLE 372307N/1220410W. 1801291331-1809101331EST.

PASO ROBLES

Paso Robles Muni

FDC 8/7585 PRB ODP PASO ROBLES MUNI, PASO ROBLES, CA. TAKEOFF MINIMUMS AND (OBSTACLE) DEPARTURE PROCEDURES AMDT 1 TAKEOFF OBSTACLE NOTES NOTE: RWY 1, LIGHTING 9 FT FROM DER, 115 FT RIGHT OF CENTERLINE, 804 FT MSL. LIGHTING 10 FT FROM DER, 113 FT LEFT OF CENTERLINE, 805 FT MSL. TREE 301 FT FROM DER, 425 FT LEFT OF CENTERLINE, 812 FT MSL. NOTE: RWY 13, POLE 34 FT FROM DER, 29 FT LEFT OF CENTERLINE, 840 FT MSL. POLE AND TREES BEGINNING 766 FT FROM DER, 395 FT LEFT OF CENTERLINE, UP TO 900 FT MSL. TREES BEGINNING 1656 FT FROM DER, 389 FT LEFT OF CENTERLINE, UP TO 906 FT MSL. TREES BEGINNING 1746 FT FROM DER, 1 FT RIGHT OF CENTERLINE, UP TO 910 FT MSL. TREES BEGINNING 2045 FT FROM DER, 56 FT LEFT OF CENTERLINE, UP TO 911 FT MSL. TREES BEGINNING 2256 FT FROM DER, 409 FT LEFT OF CENTERLINE, UP TO 915 FT MSL. TREE 2581 FT FROM DER, 511 FT LEFT OF CENTERLINE, 917 FT MSL. TREES BEGINNING 2601 FT FROM DER, 635 FT LEFT OF CENTERLINE, UP TO 923 FT MSL. TREE 3261 FT FROM DER, 856 FT LEFT OF CENTERLINE, 932 FT MSL. TREE 3860 FT FROM DER, 952 FT LEFT OF CENTERLINE, 944 FT MSL. TREE 3961 FT FROM DER, 784 FT LEFT OF CENTERLINE, 950 FT MSL. NOTE: RWY 19, POLE 10 FT FROM DER, 39 FT LEFT OF CENTERLINE, 815 FT MSL. TREE 992 FT FROM DER, 705 FT LEFT OF CENTERLINE, 851 FT MSL. TREES BEGINNING 1098 FT FROM DER, 618 FT LEFT OF CENTERLINE, UP TO 876 FT MSL. NOTE: RWY 31, WIND INDICATOR 78 FT FROM DER, 334 FT RIGHT OF CENTERLINE, 823 FT MSL. ALL OTHER DATA REMAINS AS PUBLISHED. 1803051958-1810151958EST

FDC 8/1642 PRB IAP PASO ROBLES MUNI, PASO ROBLES, CA. VOR RWY 19, AMDT 4C VDP AT 1. 80 DME; DISTANCE VDP TO THLD 1. 30. 1801261618-1809071618EST.

PORTERVILLE

Porterville Muni

FDC 8/2704 PTV ODP PORTERVILLE MUNI, PORTERVILLE, CA. TAKEOFF MINIMUMS AND (OBSTACLE) DEPARTURE PROCEDURES AMDT 2 TAKEOFF OBSTACLE NOTES: NOTE: RWY 12, TREES BEGINNING 618 FT FROM DER, 241 FT RIGHT OF CENTERLINE, 460 FT MSL. TREES BEGINNING 776 FT FROM DER, 192 FT LEFT OF CENTERLINE, 467 FT MSL. POLES 906 FT FROM DER, 587 FT LEFT OF CENTERLINE, UP TO 43 FT AGL/491 FT MSL. NOTE: RWY 30, FENCE 177 FT FROM DER, 499 FT RIGHT OF CENTERLINE, UP TO 6 FT AGL/436 FT MSL. ALL OTHER DATA REMAINS AS PUBLISHED. 1802212314-1810032314EST.

RIO VISTA

Rio Vista Muni

FDC 8/9343 O88 ODP RIO VISTA MUNI, RIO VISTA, CA. TAKEOFF MINIMUMS AND (OBSTACLE) DEPARTURE PROCEDURES AMDT 1 TAKEOFF MINIMUMS: RWY 25, STANDARD WITH MINIMUM CLIMB OF 270 FT PER NM TO 800. ALL OTHER DATA REMAINS AS PUBLISHED. 1803282028-1811072028EST.

RIVERSIDE

Riverside Muni

FDC 8/5994 RAL ODP RIVERSIDE MUNI, RIVERSIDE, CA. TAKEOFF MINIMUMS AND (OBSTACLE) DEPARTURE PROCEDURES AMDT 10 TEXTUAL DEPARTURE PROCEDURE : CHANGE RWY 34 TO READ: CLIMB HEADING 345 TO 1800 THEN CLIMBING LEFT TURN DIRECT PDZ VORTAC, THENCE ALL OTHER DATA REMAINS AS PUBLISHED. 1801161959-1808281959EST.

RIVERSIDE/RUBIDOUX/

Flabob

FDC 8/2363 RIR IAP FLABOB, RIVERSIDE/RUBIDOUX/, CA. RNAV (GPS)-A, ORIG DELETE: DESCENT ANGLE 3. 05/TCH 30 PROFILE NOTE: VISUAL SEGMENT- OBSTACLES. 1805082002-1905082002EST.

FDC 7/5775 RIR IAP FLABOB, RIVERSIDE/RUBIDOUX/, CA. RNAV (GPS)-A, ORIG DISREGARD NOTE: VISIBILITY REDUCTION BY HELICOPTERS NA. ADD NOTE: HELICOPTER VISIBILITY REDUCTION BELOW 1 SM NOT AUTHORIZED. 1711131358-1806251358EST.

SACRAMENTO

Sacramento Executive

FDC 7/1534 SAC IAP SACRAMENTO EXECUTIVE, SACRAMENTO, CA. ILS OR LOC RWY 2, AMDT 24C ILS OR LOC RWY 2, AUTO-PILOT COUPLE APPOACH NA BELOW 335 FEET. 1711212235-1807032235EST.

Sacramento Intl

FDC 8/6017 SMF IAP SACRAMENTO INTL, SACRAMENTO, CA. ILS OR LOC RWY 34L, AMDT 7G AUTOPILOT COUPLED APPROACH NA BELOW 312 MSL. 1804261254-1812061254EST.

SALINAS

Salinas Muni

FDC 8/6648 SNS SID SALINAS MUNI, SALINAS, CA. SALINAS TWO DEPARTURE TAKEOFF MINIMUMS: RWY 8: STANDARD WITH MINIMUM CLIMB OF 490 FT PER NM TO 3900. RWY 13: STANDARD WITH MINIMUM CLIMB OF 490 FT PER NM TO 3100. AIRCRAFT DEPARTING RWY 8 AND 13 - DO NOT EXCEED 210 KIAS UNTIL INTERCEPTING SNS R-255 OUTBOUND. ALL OTHER DATA REMAINS AS PUBLISHED. 1802062036-1809182036EST.

FDC 8/1213 SNS SID SALINAS MUNI, SALINAS, CA. CHALONE THREE DEPARTURE SARDO INT/PXN R-165 MRA 7000. ALL OTHER DATA REMAINS AS PUBLISHED. ROM VOR OUT OF SERVICE. 1804021338-1811121338EST.

FDC 8/0964 SNS IAP SALINAS MUNI, SALINAS, CA. ILS RWY 31, AMDT 5E MSA FROM SNS VORTAC 100-220 MINIMUM ALTITUDE 6300, 220-310 MINIMUM ALTITUDE 4200, 310-100 MINIMUM ALTITUDE 5200, UAD NDB DECOMMISSIONED. DME REQUIRED. MISSED APPROACH: CLIMB TO 800 THEN CLIMBING LEFT TURN TO 4500 ON SNS R-275 TO MARNA INT/10. 9 DME AND HOLD, CONTINUE CLIMB-IN-HOLD TO 4500. 1803131349-1810231349EST.

FDC 8/0942 SNS IAP SALINAS MUNI, SALINAS, CA. LOC/DME RWY 31, AMDT 4D MISSED APPROACH: CLIMB TO 800, THEN CLIMBING LEFT TURN TO 4500 ON SNS R-275 TO MARNA INT/10. 9 DME AND HOLD, CONTINUE CLIMB-IN-HOLD TO 4500. 1803131327-1810231327EST.

FDC 8/0940 SNS IAP SALINAS MUNI, SALINAS, CA. RNAV (GPS) RWY 13, ORIG MISSED APPROACH: CLIMBING RIGHT TURN TO 4500 DIRECT MARNA AND HOLD, CONTINUE CLIMB-IN-HOLD TO 4500. 1803131325-1810231325EST.

FDC 8/0939 SNS IAP SALINAS MUNI, SALINAS, CA. RNAV (GPS) Z RWY 31, ORIG-A MISSED APPROACH: CLIMB TO 4500 DIRECT MAFAF AND LEFT TURN ON TRACK 267 TO MARNA AND HOLD, CONTINUE CLIMB-IN-HOLD TO 4500. 1803131323-1810231323EST.

FDC 8/0926 SNS IAP SALINAS MUNI, SALINAS, CA. RNAV (GPS) Y RWY 31, ORIG CIRCLING CAT A MDA 540/HAA 455. MISSED APPROACH: CLIMB TO 4500 DIRECT MAFAF AND LEFT TURN ON TRACK 267 TO MARNA AND HOLD, CONTINUE CLIMB-IN-HOLD TO 4500. 1803131319-1810231319EST.

FDC 8/0925 SNS IAP SALINAS MUNI, SALINAS, CA. VOR RWY 13, AMDT 11D NOTE: RWY 33 HELICOPTER VISIBILITY REDUCTION BELOW 3/4 SM NOT AUTHORIZED. MISSED APPROACH: CLIMBING RIGHT TURN TO 4500 ON SNS R-275 TO MARNA INT AND HOLD, CONTINUE CLIMB-IN-HOLD TO 4500. 1803131318-1810231318EST.

SAN ANDREAS

Calaveras Co-Maury Rasmussen Field

FDC 8/3868 CPU SPECIAL CALAVERAS CO-MAURY RASMUSSEN FIELD, SAN ANDREAS, CA. COPTER GPS RWY 31, ORIG PROCEDURE NA. 1804231436-1812031436EST.

SAN BERNARDINO

San Bernardino Intl

FDC 7/3116 SBD IAP SAN BERNARDINO INTL, SAN BERNARDINO, CA. ILS OR LOC Z RWY 6, AMDT 2B S-LOC 6 VIS CAT C 1 5/8. CIRCLING CAT C MDA 1720/HAA 561. VIS CAT C 1 5/8. CHANGE ALTIMETER NOTE TO READ: WHEN LOCAL ALTIMETER SETTING NOT RECEIVED, USE ONTARIO INTL ALTIMETER SETTING AND INCREASE ALL DA TO 1662 FEET AND ALL VISIBILITIES 1/4 MILE, INCREASE ALL MDA 80 FEET AND S-LOC CAT C VISIBILITY 1/8 MILE AND CIRCLING CAT C 1/8 MILE AND CAT D 1/2 MILE. CHANGE HELICOPTER VISIBILITY REDUCTION NOTE TO READ: RWY 6 HELICOPTER VISIBILITY REDUCTION BELOW 3/4 SM NOT AUTHORIZED. 1711081313-1806201313EST.

SAN CARLOS

San Carlos

FDC 8/4857 SQL IAP SAN CARLOS, SAN CARLOS, CA. RNAV (GPS) Z RWY 30, AMDT 1B LNAV MDA 960/HAT 955 ALL CATS, VISIBILITY CAT A 1 1/4 SM, CAT B 1 1/2 SM, CHANGE MISSED APPROACH CLIMB GRADIENT NOTE TO READ: MISSED APPROACH REQUIRES MINIMUM CLIMB OF 330 FEET PER NM TO 4300. 1805291334-1901081334EST.

FDC 8/4855 SQL IAP SAN CARLOS, SAN CARLOS, CA. RNAV (GPS) Y RWY 30, ORIG-B CIRCLING MDA 1280/HAA 1275 ALL CATS, VISIBILITY CAT A 1 1/4 SM, CAT B 1 1/2 SM. 1805291332-1901081332EST.

FDC 8/2515 SQL ODP SAN CARLOS, SAN CARLOS, CA. TAKEOFF MINIMUMS AND (OBSTACLE) DEPARTURE PROCEDURES AMDT 1 TAKEOFF MINIMUMS: RWY 12, 300-1 3/8 OR STANDARD WITH MINIMUM CLIMB OF 230 FT PER NM TO 300. ADD TAKEOFF OBSTACLE NOTE TO RWY 12: TRANSMISSION LINE 1. 1 NM FROM DER, 2196 FT LEFT OF CENTERLINE, 200 FT AGL/208 FT MSL. ALL OTHER DATA REMAINS AS PUBLISHED. 1803151205-1810251205EST.

SAN DIEGO

Brown Field Muni

FDC 8/9244 SDM IAP BROWN FIELD MUNI, SAN DIEGO, CA. RNAV (GPS) RWY 8L, AMDT 1B LNAV/VNAV DA 837/ HAT 311 ALL CATS, VISIBILITY ALL CATS 1. TEMP CRANE 626FT MSL 2609FT SOUTHEAST OF RWY 8L (2018-AWP-786-OE). 1804131753-1806151753EST.

FDC 8/3284 SDM IAP BROWN FIELD MUNI, SAN DIEGO, CA. RNAV (GPS) RWY 8L, AMDT 1B LNAV MDA 860/HAT 334 ALL CATS. VISIBILITY CAT C/D 1. CIRCLING CAT A/B MDA 1020/HAA 494, CAT C MDA 1200/HAA 674. VISIBILITY CAT C 2. CHANGE LOCAL ALTIMETER SETTING NOTE TO READ: WHEN LOCAL ALTIMETER SETTING NOT RECEIVED, USE SAN DIEGO INTL ALTIMETER SETTING: INCREASE LPV DA TO 831 FEET AND ALL CATS VISIBILITY 1/4 SM; INCREASE LNAV/VNAV DA TO 891 FEET AND ALL CATS VISIBILITY 3/8 SM; INCREASE ALL MDAS 120 FEET AND LNAV CAT C/D VISIBILITY 3/8 SM AND CIRCLING CAT C 1/4 SM. 1805241539-1901031539EST.

Montgomery-Gibbs Executive

FDC 8/7460 MYF ODP MONTGOMERY-GIBBS EXECUTIVE, SAN DIEGO, CA. TAKEOFF MINIMUMS AND (OBSTACLE) DEPARTURE PROCEDURES AMDT 4 NOTE: RWY 05 NA - ENVIRONMENTAL. DEPARTURE PROCEDURE: RWY 05 NA - ENVIRONMENTAL. ALL OTHER DATA REMAINS AS PUBLISHED. 1801181757-1808301757EST.

FDC 8/4509 MYF IAP MONTGOMERY-GIBBS EXECUTIVE, SAN DIEGO, CA. RNAV (GPS) RWY 28R, AMDT 1B LPV DA 673/HAT 250 ALL CATS CIRCLING MDA 920/HAA 493 CATS A/B. 1804241128-1812041128EST.

FDC 8/4508 MYF IAP MONTGOMERY-GIBBS EXECUTIVE, SAN DIEGO, CA. ILS OR LOC RWY 28R, AMDT 4B S-ILS 28R DA 673/HAT 250 ALL CATS S-LOC 28R MDA 820/HAT 397 ALL CATS CIRCLING MDA 920/HAA 493 CAT A/B. 1804241128-1812041128EST.

San Diego Intl

FDC 7/0913 SAN STAR SAN DIEGO INTL, SAN DIEGO, CA. SHAMU ONE ARRIVAL PLAIN VIEW DESCRITION: DISREGARD LOCALIZER COURSE HEADING. ALL OTHER DATA REMAINS AS PUBLISHED. 1709170000-1809172359.

SAN DIEGO/EL CAJON

Gillespie Field

FDC 8/6986 SEE IAP GILLESPIE FIELD, SAN DIEGO/EL CAJON, CA. LOC-D, AMDT 11C DISREGARD NOTE: NIGHT LANDING: RWY 9L, 17, 27L, 27R, 35 NA. NOTE: NIGHT LANDING: RWY 9L, 27L, 27R, 35 NA. 1803231442-1811021442EST.

FDC 8/1037 SEE IAP GILLESPIE FIELD, SAN DIEGO/EL CAJON, CA. RNAV (GPS) RWY 17, AMDT 2E LP MDA 1440/HAT 1061 ALL CATS. LNAV MDA 1440/HAT 1061 ALL CATS. 1801251718-1809061718EST.

SAN FRANCISCO

San Francisco Intl

FDC 8/9069 SFO IAP SAN FRANCISCO INTL, SAN FRANCISCO, CA. ILS RWY 28R CAT II AND III, AMDT 14 S-ILS 28R CAT III NA 1805190001-1806160001EST.

FDC 8/3817 SFO ODP SAN FRANCISCO INTL, SAN FRANCISCO, CA. TAKEOFF MINIMUMS AND (OBSTACLE) DEPARTURE PROCEDURES AMDT 9 ADD TAKEOFF OBSTACLE NOTE: RWY 28R, TEMP CRANES BEGINNING 2956FT FROM DER, 762FT RIGHT OF CENTERLINE, UP TO 150 FTAGL/156FT MSL (2017-AWP-12394-OE, 2015-AWP-1790/1839/1840/1841/1842-NRA). ALL OTHER DATA REMAINS AS PUBLISHED. 1805101142-1812201142EST.

FDC 8/3814 SFO SID SAN FRANCISCO INTL, SAN FRANCISCO, CA. AFIVA ONE DEPARTURE (RNAV) CIITY THREE DEPARTURE (RNAV) GAP SEVEN DEPARTURE GNNRR TWO DEPARTURE (RNAV) NIITE THREE DEPARTURE (RNAV) SAHEY THREE DEPARTURE (RNAV) SNTNA TWO DEPARTURE (RNAV) SSTIK THREE DEPARTURE (RNAV) TRUKN TWO DEPARTURE (RNAV) WESLA THREE DEPARTURE (RNAV) ADD TAKEOFF OBSTACLE NOTES: RWY 28R, TEMP CRANES BEGINNING 2956FT FROM DER, 762FT RIGHT OF CENTERLINE, UP TO 150FT AGL/156FT MSL (2017-AWP-12394-OE, 2015-AWP-1790/1839/1840/1841/1842-NRA). ALL OTHER DATA REMAINS AS PUBLISHED. 1805101142-1812201142EST.

FDC 8/3812 SFO IAP SAN FRANCISCO INTL, SAN FRANCISCO, CA. RNAV (RNP) Z RWY 10R, AMDT 2A RNP 0. 20 DA 415/HAT 405 ALL CATS. TEMP CRANES UP TO 156 MSL BEGINNING 3189FT NW OF RWY 10R (2017-AWP-12394-OE, 2015-AWP-1790/1839/1840/1841/1842-NRA). 1805101142-1812201142EST.

FDC 8/3439 SFO IAP SAN FRANCISCO INTL, SAN FRANCISCO, CA. ILS OR LOC RWY 28L, AMDT 26 MISSED APPROACH: SA CAT II MISSED APPROACH REQUIRES A CLIMB GRADIENT OF 325 FEET PER NM TO 2100. 1805241815-1901031815EST.

FDC 8/3438 SFO IAP SAN FRANCISCO INTL, SAN FRANCISCO, CA. ILS OR LOC RWY 28R, AMDT 14 MISSED APPROACH: SA CAT I, CATII/III MISSED APPROACH REQUIRES A CLIMB GRADIENT OF 350 FEET PER NM TO 1900. 1805241815-1901031815EST.

FDC 8/3364 SFO IAP SAN FRANCISCO INTL, SAN FRANCISCO, CA. RNAV (GPS) RWY 19L, AMDT 3 CHANGE MISSED APPROACH INSTRUCTIONS TO READ: CLIMB TO 500 THEN CLIMBING LEFT TURN TO 3000 DIRECT DUMBA AND HOLD. 1804201725-1811301725EST.

FDC 7/5772 SFO SID SAN FRANCISCO INTL, SAN FRANCISCO, CA. SSTIK THREE DEPARTURE (RNAV) WESLA THREE DEPARTURE (RNAV) YYUNG TRANSITION NA. ALL OTHER DATA REMAINS AS PUBLISHED. 1711131355-1806251355EST.

FDC 7/0529 SFO SID SAN FRANCISCO INTL, SAN FRANCISCO, CA. OFFSHORE ONE DEPARTURE ADD NOTE: TURBOJET ONLY. ALL OTHER DATA REMAINS AS PUBLISHED. 1711061518-1806181518EST.

Ucsf Medical Center At Mission Bay

FDC 7/2955 18CN IAP COPTER RNAV (GPS) 19, ORIG-A, UCSF MEDICAL CENTER MISSION BAY: NUMEROUS CRANES IN HELIPORT CFR PART-77 AREA. PROCEED VFR FROM ZUKOG OR CONDUCT THE SPECIFIED MISSED APPROACH. LPV AND LNAV MISSED APPROACH REQUIRES MINIMUM CLIMB OF 500FT PER NM TO 2400FT. BOOM ON 276FT TOWER CRANE EAST OF HELIPORT MAY PENETRATE HELIPORT APPROACH/DEPARTURE SFC. EXERCISE CAUTION WHEN APPROACHING FROM\DEPARTING TO THE EAST DURING DAYTIME OPS; APPROACHING FROM\DEPARTING TO THE EAST NOT AUTHORIZED SS-SR. 1711080305-1811080305.

SAN JOSE

Norman Y Mineta San Jose Intl

FDC 8/3608 SJC IAP NORMAN Y MINETA SAN JOSE INTL, SAN JOSE, CA. RNAV (RNP) Z RWY 30L, AMDT 2A RNP 0. 15 DA 446/HAT 389 ALL CATS. 1801311655-1809121655EST.

FDC 8/3607 SJC IAP NORMAN Y MINETA SAN JOSE INTL, SAN JOSE, CA. RNAV (RNP) Z RWY 12R, AMDT 3A RNP 0. 15 DA 394/HAT 348 ALL CATS. 1801311655-1809121655EST.

FDC 8/3606 SJC IAP NORMAN Y MINETA SAN JOSE INTL, SAN JOSE, CA. RNAV (RNP) Z RWY 12L, AMDT 2A RNP 0. 18 DA 400/HAT 356 ALL CATS. 1801311653-1809121653EST.

FDC 8/2243 SJC IAP NORMAN Y MINETA SAN JOSE INTL, SAN JOSE, CA. RNAV (GPS) Y RWY 30R, AMDT 3A LPV DA 760/ HAT 705 ALL CATS, VISIBILITY ALL CATS 2 1/2. LNAV/VNAV DA 689/ HAT 634 ALL CATS, VISIBILITY ALL CATS 2 1/4. TEMPORARY CRANE 368 MSL 1. 29NM SOUTHEAST OF RWY 30R (2016-AWP-1614-OE). 1805231959-1806301959EST.

FDC 8/2242 SJC IAP NORMAN Y MINETA SAN JOSE INTL, SAN JOSE, CA. RNAV (GPS) Y RWY 30L, AMDT 3B LNAV/VNAV DA 689/ HAT 632 ALL CATS, VISIBILITY ALL CATS 1 3/4. TEMPORARY CRANE 368 MSL 1. 31NM SOUTHEAST OF RWY 30L (2016-AWP-1614-OE) 1805231959-1806301959EST.

FDC 8/2241 SJC ODP NORMAN Y MINETA SAN JOSE INTL, SAN JOSE, CA. TAKEOFF MINIMUMS AND (OBSTACLE) DEPARTURE PROCEDURES AMDT 6C TAKEOFF MINIMUMS: RWY 12L/R, 400-2 1/2 OR STANDARD WITH A MINIMUM CLIMB OF 315FT PER NM TO 500. ADD NOTE: RWY 12L, TEMPORARY CRANE 1. 28NM FROM DER, 722FT LEFT OF CENTERLINE, 284FT AGL/ 368FT MSL (2016-AWP-1614-OE). RWY 12R, TEMPORARY CRANE 1. 28NM FROM DER, 1472FT LEFT OF CENTERLINE, 284FT AGL/ 368FT MSL (2016-AWP-1614-OE). ALL OTHER DATA REMAINS AS PUBLISHED. 1805231959-1806301959EST.

FDC 8/1489 SJC SID NORMAN Y MINETA SAN JOSE INTL, SAN JOSE, CA. SAN JOSE TWO DEPARTURE SUNOL NINE DEPARTURE TAKE-OFF MINIMUMS: RWY 30L,30R, STANDARD WITH A MINIMUM CLIMB OF 480 FEET PER NM TO 4000. ALL OTHER DATA REMAINS AS PUBLISHED. 1801261320-1809071320EST.

SAN LUIS OBISPO

San Luis County Rgnl

FDC 8/2988 SBP SID SAN LUIS COUNTY RGNL, SAN LUIS OBISPO, CA. WYNNR THREE DEPARTURE TAKE-OFF MINIMUMS: RWY 11, STANDARD WITH MINIMUM CLIMB OF 320 FT PER NM TO 3000. NOTE: RWY 11, FENCE 14 FT FROM DER, 492 FT LEFT OF CENTERLINE, 6 FT AGL/214 FT MSL. TREE 295 FT FROM DER, 565 FT LEFT OF CENTERLINE, 27 FT AGL/235 FT MSL. RD 397 FT FROM DER, 389 FT RIGHT OF CENTERLINE, 223 FT MSL. TREES BEGINNING 498 FT FROM DER, 383 FT LEFT OF CENTERLINE, UP TO 34 FT AGL/240 FT MSL. RD 599 FT FROM DER, 507 FT RIGHT OF CENTERLINE, 240 FT MSL. RD, BLDG, BEGINNING 621 FT FROM DER, 269 FT RIGHT OF CENTERLINE, UP TO 247 FT MSL. TREE, GRD BEGINNING 994 FT FROM DER, 596 FT RIGHT OF CENTERLINE, UP TO 10 FT AGL/262 FT MSL. TREES BEGINNING 1059 FT FROM DER, 80 FT LEFT OF CENTERLINE, UP TO 30 FT AGL/246 FT MSL. TREE 1060 FT FROM DER, 751 FT RIGHT OF CENTERLINE, 54 FT AGL/311 FT MSL. POLE, GRD BEGINNING 1101 FT FROM DER, 34 FT LEFT OF CENTERLINE, UP TO 27 FT AGL/253 FT MSL. TREE, POLE, TRAFFIC LIGHTS/SI, GRD, BLDG, RD BEGINNING 1106 FT FROM DER, ON CENTERLINE, UP TO 56 FT AGL/316 FT MSL. GRD 1696 FT FROM DER, 96 FT LEFT OF CENTERLINE, 256 FT MSL. GRD BEGINNING 1883 FT FROM DER, 13 FT LEFT OF CENTERLINE, UP TO 261 FT MSL. RD 1980 FT FROM DER, 561 FT LEFT OF CENTERLINE, 264 FT MSL. TREE, GRD BEGINNING 1989 FT FROM DER, 3 FT LEFT OF CENTERLINE, UP TO 25 FT AGL/284 FT MSL. TREE, GRD, BLDG, POLE, RD, LT POLE BEGINNING 2099 FT FROM DER, 3 FT LEFT OF CENTERLINE, UP TO 35 FT AGL/290 FT MSL. BLDG, RD BEGINNING 2245 FT FROM DER, 592 FT LEFT OF CENTERLINE, UP TO 30 FT AGL/291 FT MSL. EQUIP ON BLDG, RD BEGINNING 2400 FT FROM DER, 6 FT LEFT OF CENTERLINE, UP TO 44 FT AGL/294 FT MSL. ALL OTHER DATA REMAINS AS PUBLISHED. 1805091434-1905091434EST

FDC 8/1666 SBP ODP SAN LUIS COUNTY RGNL, SAN LUIS OBISPO, CA. TAKEOFF MINIMUMS AND (OBSTACLE) DEPARTURE PROCEDURES AMDT 6 TAKE-OFF MINIMUMS: RWY 29, STANDARD WITH MINIMUM CLIMB OF 415 FT PER NM TO 1700. NOTE: RWY 11, FENCE 14 FT FROM DER, 492 FT LEFT OF CENTERLINE, 6 FT AGL/214 FT MSL. TREE 295 FT FROM DER, 565 FT LEFT OF CENTERLINE, 27 FT AGL/235 FT MSL. RD 397 FT FROM DER, 389 FT RIGHT OF CENTERLINE, 223 FT MSL. TREES BEGINNING 498 FT FROM DER, 383 FT LEFT OF CENTERLINE, UP TO 34 FT AGL/240 FT MSL. RD 599 FT FROM DER, 507 FT RIGHT OF CENTERLINE, 240 FT MSL. RD, BLDG, BEGINNING 621 FT FROM DER, 269 FT RIGHT OF CENTERLINE, UP TO 247 FT MSL. TREE, GRD BEGINNING 994 FT FROM DER, 596 FT RIGHT OF CENTERLINE, UP TO 10 FT AGL/262 FT MSL. TREES BEGINNING 1059 FT FROM DER, 80 FT LEFT OF CENTERLINE, UP TO 30 FT AGL/246 FT MSL. TREE 1060 FT FROM DER, 751 FT RIGHT OF CENTERLINE, 54 FT AGL/311 FT MSL. POLE, GRD BEGINNING 1101 FT FROM DER, 34 FT LEFT OF CENTERLINE, UP TO 27 FT AGL/253 FT MSL. TREE, POLE, TRAFFIC LIGHTS/SI, GRD, BLDG, RD BEGINNING 1106 FT FROM DER, ON CENTERLINE, UP TO 56 FT AGL/316 FT MSL. GRD 1696 FT FROM DER, 96 FT LEFT OF CENTERLINE, 256 FT MSL. GRD BEGINNING 1883 FT FROM DER, 13 FT LEFT OF CENTERLINE, UP TO 261 FT MSL. RD 1980 FT FROM DER, 561 FT LEFT OF CENTERLINE, 264 FT MSL. TREE, GRD BEGINNING 1989 FT FROM DER, 3 FT LEFT OF CENTERLINE, UP TO 25 FT AGL/284 FT MSL. TREE, GRD, BLDG, POLE, RD, LT POLE BEGINNING 2099 FT FROM DER, 3 FT LEFT OF CENTERLINE, UP TO 35 FT AGL/290 FT MSL. BLDG, RD BEGINNING 2245 FT FROM DER, 592 FT LEFT OF CENTERLINE, UP TO 30 FT AGL/291 FT MSL. EQUIP ON BLDG, RD BEGINNING 2400 FT FROM DER, 6 FT LEFT OF CENTERLINE, UP TO 44 FT AGL/294 FT MSL. NOTE: RWY 29, TREES BEGINNING 69 FT FROM DER, 463 FT RIGHT OF CENTERLINE, UP TO 26 FT AGL/176 FT MSL. ALL OTHER DATA REMAINS AS PUBLISHED. 1801051756-1808171756EST

FDC 8/1664 SBP SID SAN LUIS COUNTY RGNL, SAN LUIS OBISPO, CA. AVILA THREE DEPARTURE NOTE: RWY 11, FENCE 14 FT FROM DER, 492 FT LEFT OF CENTERLINE, 6 FT AGL/214 FT MSL. TREE 295 FT FROM DER, 565 FT LEFT OF CENTERLINE, 27 FT AGL/235 FT MSL. RD 397 FT FROM DER, 389 FT RIGHT OF CENTERLINE, 223 FT MSL. TREES BEGINNING 498 FT FROM DER, 383 FT LEFT OF CENTERLINE, UP TO 34 FT AGL/240 FT MSL. RD 599 FT FROM DER, 507 FT RIGHT OF CENTERLINE, 240 FT MSL. RD, BLDG. BEGINNING 621 FT FROM DER, 269 FT RIGHT OF CENTERLINE, UP TO 247 FT MSL. TREE, GRD BEGINNING 994 FT FROM DER, 596 FT RIGHT OF CENTERLINE, UP TO 10 FT AGL/262 FT MSL. TREES BEGINNING 1059 FT FROM DER, 80 FT LEFT OF CENTERLINE, UP TO 30 FT AGL/246 FT MSL. TREE 1060 FT FROM DER, 751 FT RIGHT OF CENTERLINE, 54 FT AGL/311 FT MSL. POLE, GRD BEGINNING 1101 FT FROM DER, 34 FT LEFT OF CENTERLINE, UP TO 27 FT AGL/253 FT MSL. TREE, POLE, TRAFFIC LIGHTS/SI, GRD, BLDG, RD BEGINNING 1106 FT FROM DER, ON CENTERLINE, UP TO 56 FT AGL/316 FT MSL. GRD 1696 FT FROM DER, 96 FT LEFT OF CENTERLINE, 256 FT MSL. GRD BEGINNING 1883 FT FROM DER, 13 FT LEFT OF CENTERLINE, UP TO 261 FT MSL. RD 1980 FT FROM DER, 561 FT LEFT OF CENTERLINE, 264 FT MSL. TREE, GRD BEGINNING 1989 FT FROM DER, 3 FT LEFT OF CENTERLINE, UP TO 25 FT AGL/284 FT MSL. TREE, GRD, BLDG, POLE, RD, LT POLE BEGINNING 2099 FT FROM DER, 3 FT LEFT OF CENTERLINE, UP TO 35 FT AGL/290 FT MSL. BLDG, RD BEGINNING 2245 FT FROM DER, 592 FT LEFT OF CENTERLINE, UP TO 30 FT AGL/291 FT MSL. EQUIP ON BLDG, RD BEGINNING 2400 FT FROM DER, 6 FT LEFT OF CENTERLINE, UP TO 44 FT AGL/294 FT MSL. ALL OTHER DATA REMAINS AS PUBLISHED. 1801051749-1808171749EST

FDC 8/1662 SBP IAP SAN LUIS COUNTY RGNL, SAN LUIS OBISPO, CA. RNAV (GPS) RWY 11, AMDT 1A MISSED APPROACH: CLIMB TO 1000 THEN CLIMBING RIGHT TURN TO 4500 DIRECT FABEG AND HOLD, CONTINUE CLIMB-IN-HOLD TO 4500. 1801051742-1808171742EST.

FDC 8/1250 SBP SID SAN LUIS COUNTY RGNL, SAN LUIS OBISPO, CA. CREPE THREE DEPARTURE NOTE: RWY 29, TREES BEGINNING 69 FT FROM DER, 463 FT RIGHT OF CENTERLINE, UP TO 26 FT AGL/176 FT MSL. FENCE 2. 2 NM FROM DER, 2713 FT RIGHT OF CENTERLINE, 3 FT AGL/565 FT MSL. ALL OTHER DATA REMAINS AS PUBLISHED. 1804021410-1811121410EST.

SAN MARTIN

San Martin

FDC 8/3721 E16 IAP SAN MARTIN, SAN MARTIN, CA. RNAV (GPS) RWY 32, ORIG-C GELVY TO RW32: 3. 37/45 NA. 1801311909-1809121909EST.

SANTA ANA

John Wayne Airport-Orange County

FDC 8/9414 SNA SID JOHN WAYNE AIRPORT-ORANGE COUNTY, SANTA ANA, CA. IRVINE FOUR DEPARTURE DEPARTURE PROCEDURE NA. 1805181834-1812281834EST.

FDC 8/9234 SNA SID JOHN WAYNE AIRPORT-ORANGE COUNTY, SANTA ANA, CA. STAYY ONE DEPARTURE ATC ASSIGNED ONLY. 1803290001-1811071929EST.

FDC 8/5171 SNA SID JOHN WAYNE AIRPORT-ORANGE COUNTY, SANTA ANA, CA. PLZZA ONE DEPARTURE (RNAV) DISREGARD NOTE: THIS DEPARTURE PROCEDURE NOT AUTHORIZED FOR TURBO-PROP OR TURBO-JET AIRCRAFT. NOTE: THIS DEPARTURE PROCEDURE NOT AUTHORIZED FOR TURBO-JET AIRCRAFT. NOTE: LHS TRANSITION NOT AUTHORIZED FOR TURBO-PROP AIRCRAFT 1802021538-1809141538EST.

FDC 8/2742 SNA IAP JOHN WAYNE AIRPORT-ORANGE COUNTY, SANTA ANA, CA. LDA/DME RWY 20R, AMDT 2 S-20R MDA 460/ HAT 405 ALL CATS, VISIBILITY CATS C/D RVR 5000. TEMPORARY CRANE 146 MSL 1. 38 NM NORTHEAST OF RWY 20R (2018-AWP-144-OE). 1804051300-1807041300EST.

FDC 7/9143 SNA SID JOHN WAYNE AIRPORT-ORANGE COUNTY, SANTA ANA, CA. FINZZ ONE DEPARTURE (RNAV) LAS VEGAS TRANSITION: ATC ASSIGNED ONLY. DISREGARD NOTE: TURBOJETS AND TURBOPROPS ONLY. NOTE: PROCEDURE FOR TURBOJETS AIRCRAFT ONLY. DISREGARD NOTE: TOP ALTITUDE TURBOPROPS - 16000. 1711031410-1806151410EST.

SANTA BARBARA

Santa Barbara Muni

FDC 8/4853 SBA SID SANTA BARBARA MUNI, SANTA BARBARA, CA. SANTA BARBARA FOUR DEPARTURE ADD NOTE: TOP ALTITUDE: 3000. DISREGARD NOTE: TOP ALTITUDE: ASSIGNED BY ATC. ALL OTHER DATA REMAINS AS PUBLISHED. 1805291329-1901081329EST.

FDC 8/2867 SBA IAP SANTA BARBARA MUNI, SANTA BARBARA, CA. VOR OR GPS RWY 25, AMDT 6C S-25 MDA 1000/HAT 990 ALL CATS. VIS CAT B 1 1/2. CIRCLING MDA 1000/HAA 987 ALL CATS. VIS CAT B 1 1/2, CAT C 3. ALL OTHER DATA REMAINS AS PUBLISHED. 1805091316-1905091316EST.

SANTA MARIA

Santa Maria Pub/Capt G Allan Hancock Fld

FDC 8/9123 SMX IAP SANTA MARIA PUB/CAPT G ALLAN HANCOCK FLD, SANTA MARIA, CA. VOR RWY 12, AMDT 15A S-12 MDA 760/ HAT 530 ALL CATS. TEMPORARY CRANE 448 MSL 1. 54 NM NORTHWEST OF RWY 12 (2017-AWP-1095-OE). 1803081252-1808151252EST.

FDC 8/9121 SMX IAP SANTA MARIA PUB/CAPT G ALLAN HANCOCK FLD, SANTA MARIA, CA. RNAV (GPS) RWY 12, AMDT 1C LNAV/VNAV DA 825/HAT 595, VIS 1 1/2 ALL CATS. LNAV MDA 760/HAT 530 ALL CATS, VIS CATS C/D RVR 6000. VDP 1. 53 NM TO RW12. CHANGE ALTIMETER SETTING NOTE TO READ: WHEN LOCAL ALTIMETER SETTING NOT RECEIVED USE VANDENBERG ALTIMETER SETTING AND INCREASE ALL DA 43 FEET AND ALL MDAS 60 FEET. INCREASE LNAV/VNAV ALL CATS VISIBILITY TO 1 3/4, AND INCREASE CIRCLING CAT C VISIBILITY TO 1 3/4 MILE. CHANGE INOP NOTE TO READ: FOR INOP MALSR, INCREASE LNAV CAT C/D VISIBILITY TO 1 5/8 MILE. TEMP CRANE 448 MSL 1. 54 NM NW OF RWY 12 (2017-AWP-1095-OE). 1803081252-1808151252EST.

SANTA MONICA

Santa Monica Muni

FDC 8/9440 SMO IAP SANTA MONICA MUNI, SANTA MONICA, CA. VOR-A, AMDT 11 NOTE: CIRCLING RWY 3 NA AT NIGHT. NOTE: RWY 3 HELICOPTER VISIBILITY REDUCTION BELOW 1 SM NOT AUTHORIZED. DISREGARD NOTE: HELICOPTER VISIBILITY REDUCTION BELOW 1 SM NA. DISREGARD NOTE: PROCEDURE NA AT NIGHT. 1805181907-1812281906EST.

FDC 8/6302 SMO SID SANTA MONICA MUNI, SANTA MONICA, CA. CTRUS THREE DEPARTURE (RNAV) IKAYE TRANSITION NA. 1804261831-1812061831EST.

FDC 8/4477 SMO IAP SANTA MONICA MUNI, SANTA MONICA, CA. RNAV (GPS) Y RWY 3, AMDT 1 DISREGARD NOTE: VDA/TCH. 1804061504-1811161504EST.

FDC 8/3004 SMO IAP SANTA MONICA MUNI, SANTA MONICA, CA. RNAV (GPS) RWY 21, AMDT 1B LNAV/VNAV DA 735/ HAT 565 ALL CATS, VISIBILITY ALL CATS 1 5/8. TEMPORARY CRANE 457 MSL 1. 03 NM NORTHEAST OF RWY 21 (2017-AWP-7349-OE). 1805241145-1809301145EST.

FDC 8/2998 SMO ODP SANTA MONICA MUNI, SANTA MONICA, CA. TOPANGA TWO DEPARTURE TAKEOFF MINIMUMS: RWY 3, STANDARD WITH A MINIMUM CLIMB OF 375FT PER NM TO 1100, OR 1400-2 1/2 FOR VCOA. ADD TAKEOFF OBSTACLE NOTE: RWY 3, TEMPORARY CRANE 5973FT FROM DER, 1772FT LEFT OF CENTERLINE, 286FT AGL/ 457FT MSL (2017-AWP-7349-OE), TEMPORARY CRANE 6175FT FROM DER, 1558FT LEFT OF CENTERLINE, 221FT AGL/ 392FT MSL (2017-AWP-7350-OE). ALL OTHER DATA REMAINS AS PUBLISHED. 1805241144-1809301144EST.

SANTA ROSA

Charles M Schulz - Sonoma County

FDC 8/3378 STS IAP CHARLES M SCHULZ - SONOMA COUNTY, SANTA ROSA, CA. RNAV (GPS) RWY 32, AMDT 1C NOTE: CIRCLING RWY 14 NA AT NIGHT. DISREGARD NOTE: CIRCLING RWY 14, 20 NA AT NIGHT. 1805241657-1901031657EST.

FDC 8/3377 STS IAP CHARLES M SCHULZ - SONOMA COUNTY, SANTA ROSA, CA. RNAV (GPS) RWY 14, AMDT 2A RWY 14: HELICOPTER VISIBILITY REDUCTION BELOW 3/4 SM NOT AUTHORIZED. 1803162142-1810262142EST.

SOUTH LAKE TAHOE

Lake Tahoe

FDC 8/4140 TVL IAP LAKE TAHOE, SOUTH LAKE TAHOE, CA. LDA/DME 1 RWY 18, AMDT 7B S-18 VIS 6 ALL CATS. CIRCLING VIS 6 ALL CATS. FLY VISUAL 172 DEGREES - 4. 5NM. 1805251544-1901041544EST.

FDC 8/4134 TVL IAP LAKE TAHOE, SOUTH LAKE TAHOE, CA. GPS RWY 18, ORIG-A S-18 VIS 4 ALL CATS. CIRCLING VIS 4 ALL CATS. FLY VISUAL 172 DEGREES - 2. 7 NM. 1805251539-1901041539EST.

FDC 7/0807 TVL ODP LAKE TAHOE, SOUTH LAKE TAHOE, CA. TAKEOFF MINIMUMS AND (OBSTACLE) DEPARTURE PROCEDURES AMDT 7 TAKE-OFF MINIMUMS: RWY 18, STANDARD WITH MINIMUM CLIMB OF 832 FEET PER NM TO 11500, OR 1700 - 3 WITH MINIMUM CLIMB OF 715 FEET PER NM TO 11500, 6200-6 FOR CLIMB IN VISUAL CONDITIONS. RWY 36, 300 - 2 OR STANDARD WITH MINIMUM OF 269 FEET PER NM TO 6500, 6200-6 FOR CLIMB IN VISUAL CONDITIONS. DEPARTURE PROCEDURE: RWY 18, CLIMB HEADING 177 TO 7900 THEN CLIMBING RIGHT TURN TO INTERCEPT SWR R-133 TO SWR VOR/DME RWY 36, CLIMB HEADING 357 TO INTERCEPT SWR R-113 TO SWR VOR/DME THEN PROCEED ON COURSE. RWY 18,36, FOR CLIMB IN VISUAL CONDITIONS: REMAIN WITHIN 3NM, CROSS SOUTH LAKE TAHOE AIRPORT AT OR ABOVE 12400 FT MSL THEN PROCEED ON SWR R-127 TO SWR VOR/DME, INFORM ATC WHEN VCOA WILL BE FLOWN. ALL OTHER DATA REMAINS AS PUBLISHED. 1711061922-1806181922EST.

STOCKTON

St Joseph's Medical Center

FDC 8/1929 CN48 SPECIAL IAP SAINT JOSEPHS HOSPITAL, STOCKTON, CA. COPTER RNAV (GPS) 220, ORIG H-220 MDA 500/HAS 481 182FT ANTENNA TOWER 2247 FEET SOUTHWEST OF JOSBA. DELETE ALL REFERENCE TO PROCEED VISUALLY. CHANGE NOTE TO READ: PROCEED VFR FROM RULTE OR CONDUCT THE SPECIFIED MISSED APPROACH. REASON: MAINTENANCE EVALUATION REVEALED NEW CONTROLLING OBSTACLE 1801272359-1809292359.

SUSANVILLE

Susanville Muni

FDC 8/5155 SVE IAP SUSANVILLE MUNI, SUSANVILLE, CA. RNAV (GPS) RWY 29, AMDT 1B NOTE: STRAIGHT-IN RWY 29 NA AT NIGHT. CIRCLING RWY 29 NA AT NIGHT. NOTE: RWY 29 HELICOPTER VISIBILITY REDUCTION BELOW 1 SM NOT AUTHORIZED. DISREGARD NOTE: RWY 29 HELICOPTER VISIBILITY REDUCTION BELOW 3/4 SM NA. 1805111958-1812211958EST.

FDC 8/1143 SVE IAP SUSANVILLE MUNI, SUSANVILLE, CA. RNAV (GPS)-A, AMDT 1 PROCEDURE NA. 1801041511-1808161511EST.

TRACY

Tracy Muni

FDC 8/3424 TCY IAP TRACY MUNI, TRACY, CA. RNAV (GPS) RWY 26, AMDT 1A MISSED APPROACH: (DO NOT EXCEED 210 KIAS UNTIL OMWAP) CLIMB TO 640 THEN CLIMBING RIGHT TURN TO 3000 DIRECT OMWAP AND HOLD. 1804201948-1811301948EST.

TRUCKEE

Truckee-Tahoe

FDC 8/7877 TRK IAP TRUCKEE-TAHOE, TRUCKEE, CA. RNAV (GPS) Z RWY 20, ORIG-C NOTE: CIRCLING RWY 2, 11 NA AT NIGHT. NOTE RWY 20: HELICOPTER VISIBILITY REDUCTION BELOW 3/4 SM NOT AUTHORIZED. 1803262055-1811052055EST.

FDC 8/7876 TRK IAP TRUCKEE-TAHOE, TRUCKEE, CA. RNAV (GPS) Y RWY 20, ORIG-B NOTE: CIRCLING RWY 2, 11 NA AT NIGHT. 1803262055-1811052055EST.

FDC 8/7875 TRK IAP TRUCKEE-TAHOE, TRUCKEE, CA. RNAV (GPS) RWY 11, ORIG-B NOTE: STRAIGHT-IN RWY 11 NA AT NIGHT, CIRCLING RWY 2, 11 NA AT NIGHT. NOTE RWY 11: HELICOPTER VISIBILITY REDUCTION BELOW 1 SM NOT AUTHORIZED. DISREGARD NOTE: NIGHT LANDING RWY 11 NA. DISREGARD NOTE: HELICOPTER VISIBILITY REDUCTION BELOW 1 SM NA. 1803262055-1811052055EST.

UPLAND

Cable

FDC 8/6723 CCB IAP CABLE, UPLAND, CA. RNAV (GPS) RWY 6, AMDT 1A LP MDA 2580/HAT 1150 ALL CATS, VISIBILITY CAT A 1 1/4, CAT B 1 1/2, CAT C 3. LNAV MDA 2620/HAT 1190 ALL CATS, VISIBILITY CAT A 1 1/4, CAT B 1 1/2, CAT C 3. CIRCLING MDA 2620/HAA 1176 ALL CATS, VISIBILITY CAT A 1 1/4, CAT B 1 1/2, CAT C 3. CHANGE MISSED APPROACH TO READ: CLIMB TO 1900, THEN CLIMBING RIGHT TURN TO 5900 DIRECT ADAMM AND HOLD, CONTINUE CLIMB-IN-HOLD TO 5900 DISREGARD NOTE: PROCEDURE NA AT NIGHT. DISREGARD NOTE: HELICOPTER VISIBILITY REDUCTION BELOW 1 SM NA. NOTE: NIGHT LANDING: RWY 24 NA. NOTE: HELICOPTER VISIBILITY REDUCTION BELOW 3/4 SM NA. 1804101829-1811201829EST.

FDC 8/6310 CCB ODP CABLE, UPLAND, CA. TAKEOFF MINIMUMS AND (OBSTACLE) DEPARTURE PROCEDURES AMDT 3 TAKEOFF MINIMUMS: RWY 6, 300-1 7/8 OR STANDARD WITH MINIMUM CLIMB OF 332FT PER NM TO 1900. TAKEOFF OBSTACLE NOTES: NOTE: RWY 06, POLE, SIGN BEGINNING 21FT FROM DER, 99FT RIGHT OF CENTERLINE, UP TO 40FT AGL/1464FT MSL. SIGN 31FT FROM DER, 100FT LEFT OF CENTERLINE, 7FT AGL/1451FT MSL. POLE, TRAVERSE WAY, TREE, BUILDING BEGINNING 87FT FROM DER, 7FT RIGHT OF CENTERLINE, UP TO 41FT AGL/1472FT MSL. TRAVERSE WAY, FENCE BEGINNING 94FT FROM DER, 82FT LEFT OF CENTERLINE, UP TO 1461FT MSL. BUILDING, POLE, TRAVERSE WAY, FENCE BEGINNING 106FT FROM DER, 100FT LEFT OF CENTERLINE, UP TO 40FT AGL/1495FT MSL. TREE, BUILDING, TRAVERSE WAY BEGINNING 260FT FROM DER, 6FT RIGHT OF CENTERLINE, UP TO 1484FT MSL. POLE 351FT FROM DER, 410FT LEFT OF CENTERLINE, 40FT AGL/1498FT MSL. POLE, VERTICAL POINT, BUILDING, FENCE, TRAVERSE WAY, VEGETATION, TREE BEGINNING 411FT FROM DER, 193FT LEFT OF CENTERLINE, UP TO 36FT AGL/1499FT MSL. POLE, BUILDING, FENCE, TREE, GENERAL UTILITY, TRAVERSE WAY BEGINNING 628FT FROM DER, 34FT LEFT OF CENTERLINE, UP TO 32FT 3A. AGL/1500FT MSL. POLE, TREE, GENERAL UTILITY, TOWER, BUILDING BEGINNING 961FT FROM DER, 180FT LEFT OF CENTERLINE, UP TO 57FT AGL/1532FT MSL. POLE, BUILDING BEGINNING 1228FT FROM DER, 541FT LEFT OF CENTERLINE, UP TO 76FT AGL/1545FT MSL. TREES BEGINNING 1271FT FROM DER, 80FT RIGHT OF CENTERLINE, UP TO 1498FT MSL. POLE, BUILDING, TRAVERSE WAY, TREE BEGINNING 1289FT FROM DER, 29FT LEFT OF CENTERLINE, UP TO 75FT AGL/1548FT MSL. TREES BEGINNING 1860FT FROM DER, 16FT RIGHT OF CENTERLINE, UP TO 1506FT MSL. TREE, BUILDING, TRAVERSE WAY BEGINNING 1933FT FROM DER, 25FT LEFT OF CENTERLINE, UP TO 1555FT MSL. TREE, BUILDING BEGINNING 2152FT FROM DER, 67FT LEFT OF CENTERLINE, UP TO 1565FT MSL. TREE, BUILDING, POLE BEGINNING 2241FT FROM DER, 58FT LEFT OF CENTERLINE, UP TO 1573FT MSL. TREES BEGINNING 2485FT FROM DER, 104FT RIGHT OF CENTERLINE, UP TO 1511FT M

VACAVILLE

Nut Tree

FDC 8/3412 VCB IAP NUT TREE, VACAVILLE, CA. RNAV (GPS) RWY 20, AMDT 1A LPV DA# NA. LPV DA NA. 1804201922-1811301922EST.

VAN NUYS

Van Nuys

FDC 8/5961 VNY SID VAN NUYS, VAN NUYS, CA. HAYEZ SEVEN DEPARTURE (RNAV) DEPARTURE PROCEDURE. PROCEDURE DATA NOTES: ADD NOTE: BLH, HAILO, HEC. LAS TRANSITIONS TURBOJET AND HIGH PERFORMANCE TURBOPROPS ONLY. ADD NOTE: MISEN, CSTRO, COREZ TRANSIONS TURBOJET ONLY. DELETE NOTE: BLH, HAILO, HEC LAS, MISEN TRANSITIONS TURBOJET ONLY. 1802051908-1809171908EST.

FDC 7/6300 VNY IAP VAN NUYS, VAN NUYS, CA. ILS Y RWY 16R, AMDT 6 RADAR REQUIRED. SANTA MONICA VOR/DME (SMO) 110. 8. /CHANNEL 45. DISREGARD NOTE: AUTOPILOT COUPLED APPROACH NA BELOW 1990. 1712011625-1807131625EST.

FDC 7/1689 VNY IAP VAN NUYS, VAN NUYS, CA. LDA-C, AMDT 3 MSA FROM: VNY VOR/DME 005-095 MINIMUM ALTITUDE 9300, 095-185 MINIMUM ALTITUDE 4400, 185-275 MINIMUM ALTITUDE 6200, 275-005 MINIMUM ALTITUDE 7300. 1711222042-1807042038EST.

VICTORVILLE

Southern California Logistics

FDC 8/6504 VCV IAP SOUTHERN CALIFORNIA LOGISTICS, VICTORVILLE, CA. ILS OR LOC RWY 17, AMDT 2 S-LOC 17 MDA 3120/ HAT 295 ALL CATS, VISIBILITY CATS A/B RVR 5500. 1803221941-1811011941EST.

FDC 8/1241 VCV IAP SOUTHERN CALIFORNIA LOGISTICS, VICTORVILLE, CA. VOR/DME RWY 17, AMDT 1 PROCEDURE NA EXCEPT FOR AIRCRAFT EQUIPPED WITH SUITABLE RNAV SYSTEM WITH GPS. VCV DME OUT OF SERVICE. 1802161807-1809281806EST.

FDC 8/1239 VCV IAP SOUTHERN CALIFORNIA LOGISTICS, VICTORVILLE, CA. ILS OR LOC RWY 17, AMDT 2 RADAR REQUIRED EXCEPT FOR AIRCRAFT EQUIPPED WITH SUITABLE RNAV SYSTEM WITH GPS. VCV DME UNUSABLE. 1802161803-1809281803EST.

VISALIA

Visalia Muni

FDC 8/4007 VIS IAP VISALIA MUNI, VISALIA, CA. RNAV (GPS) RWY 30, AMDT 1A LPV DA 545/HAT 250, VIS 3/4 ALL CATS. LNAV/VNAV VIS 3/4 ALL CATS. LNAV MDA 660/HAT 365, VIS 3/4 ALL CATS. CIRCLING CAT A MDA 740/HAA 445. NOTE: HELICOPTER VISIBILITY REDUCTION BELOW 3/4 SM NOT AUTHORIZED. 34:1 IS NOT CLEAR. NOTE: INOPERATIVE DOES NOT APPLY TO LPV AND LNAV/VNAV. CHANGE FOR INOPERATIVE MALSR, INCREASE LNAV/VNAV ALL CATS NOTE TO READ: FOR INOPERATIVE MALSR, INCREASE LNAV ALL CATS VISIBILITY TO 1 MILE. CHANGE FOR INOPERATIVE MALSR WHEN USING HANFORD ALTIMETER SETTING NOTE TO READ: FOR INOPERATIVE MALSR WHEN USING HANFORD ALTIMETER SETTING, INCREASE LPV AND LNAV/VNAV ALL CATS VISIBILITY TO 7/8 MILE, LNAV CAT A/B TO 1 MILE AND CAT C/D TO 1 1/8 MILE. 1804231822-1812031822EST.

FDC 8/3997 VIS IAP VISALIA MUNI, VISALIA, CA. RNAV (GPS) RWY 12, AMDT 1B CIRCLING CAT A MDA 740/HAA 445. CHANGE LOCAL ALTIMETER SETTING NOTE TO READ: WHEN LOCAL ALTIMETER SETTING NOT RECEIVED, USE HANFORD ALTIMETER SETTING: INCREASE ALL DA 34 FT AND ALL VISIBILITIES 1/8 MILE; INCREASE ALL MDA 40 FT AND LNAV CAT C/D VISIBILITY 1/8 MILE. 1804231805-1812031805EST.

FDC 8/3995 VIS IAP VISALIA MUNI, VISALIA, CA. ILS OR LOC/DME RWY 30, AMDT 7A S-ILS 30 DA 545/HAT 250, VIS 3/4 ALL CATS. S-LOC 30 MDA 640/HAT 345, VIS 3/4 ALL CATS. CIRCLING CAT A MDA 740/HAA 445. NOTE: HELICOPTER VISIBILITY REDUCTION BELOW 3/4 SM NOT AUTHORIZED. NOTE: INOPERATIVE TABLE DOES NOT APPLY TO S-ILS 30. NOTE: FOR INOPERATIVE MALSR, INCREASE S-LOC 30 ALL CATS VISIBILITY TO 1 MILE. NOTE: FOR INOPERATIVE MALSR WHEN USING HANFORD ALTIMETER SETTING, INCREASE S-ILS 30 ALL CATS VISIBILITY TO 7/8 MILE, S-LOC 30 CAT A/B TO 1 MILE AND CAT C/D TO 1 1/8 MILE. CHANGE LOCAL ALTIMETER SETTING NOTE TO READ: WHEN LOCAL ALTIMETER SETTING NOT RECEIVED, USE HANFORD ALTIMETER SETTING AND INCREASE ALL DA 34 FT AND ALL MDA 40 FT. 1804231803-1812031803EST.

FDC 8/2226 VIS IAP VISALIA MUNI, VISALIA, CA. RNAV (GPS) RWY 12, AMDT 1B PROFILE NOTE: VGSI AND RNAV GLIDEPATH NOT COINCIDENT (VGSI ANGLE {3. 00}/TCH {40}). 1805081846-1812181846EST.

WATSONVILLE

Watsonville Muni

FDC 8/8202 WVI ODP WATSONVILLE MUNI, WATSONVILLE, CA. WATSONVILLE THREE DEPARTURE TAKE-OFF MINIMUMS: RWY 27: NA - ENVIRONMENTAL. ALL OTHER DATA REMAINS AS PUBLISHED. 1803062300-1810162104EST.

WILLITS

Ells Field-Willits Muni

FDC 7/1032 O28 IAP ELLS FIELD-WILLITS MUNI, WILLITS, CA. RNAV (GPS) RWY 34, AMDT 1B STRAIGHT-IN MINIMUMS NA. 1712071639-1807191639EST.

COLORADO

AKRON

Colorado Plains Rgnl

FDC 8/3233 AKO IAP COLORADO PLAINS RGNL, AKRON, CO. RNAV (GPS) RWY 11, AMDT 2 CIRCLING CAT A MDA 5140/HAA 424. 1805241517-1901031517EST.

FDC 8/3229 AKO IAP COLORADO PLAINS RGNL, AKRON, CO. RNAV (GPS) RWY 29, AMDT 1 LNAV/VNAV DA 4995/HAT 312 ALL CATS. CIRCLING CAT A MDA 5140/HAA 424. 1805241508-1901031508EST.

ASPEN

Aspen-Pitkin Co/Sardy Field

FDC 8/6635 ASE SPECIAL ASPEN-PITKIN CO/SARDY FIELD, CO RNAV (RNP) Y RWY 15, AMDT ORIG-B DA 8170/HAT 433 ALL CATS. 1804271400-1806082200.

COLORADO SPRINGS

City Of Colorado Springs Muni

FDC 8/4494 COS IAP CITY OF COLORADO SPRINGS MUNI, COLORADO SPRINGS, CO. ILS OR LOC RWY 17L, AMDT 3A ILS OR LOC RWY 35L, AMDT 39 ILS OR LOC RWY 35R, AMDT 2A NDB RWY 35L, AMDT 27A ILS RWY 17L (SA CAT I AND II), AMDT 3A ILS RWY 35L (SA CAT II), AMDT 39 . ALTERNATE MINIMUMS NA, BRK VOR/DME UNMONITORED. 1805261737-1806261737EST.

FDC 7/7192 COS IAP CITY OF COLORADO SPRINGS MUNI, COLORADO SPRINGS, CO. RNAV (GPS) Y RWY 17L, AMDT 3A LPV DA VISIBILITY RVR 1800 ALL CATS. THIS IS RNAV (GPS) Y RWY 17L, AMDT 3B. 1707261250-PERM.

CORTEZ

Cortez Muni

FDC 8/6029 CEZ IAP CORTEZ MUNI, CORTEZ, CO. VOR RWY 21, AMDT 5A S-21 MDA 6660 /HAT 747 ALL CATS, VISIBILITY CAT B 1 1/4. CIRCLING MDA CATS A/B/C 6660 /HAA 742, VISIBILITY CAT B 1 1/4, CAT C 2 1/4. ADD NOTE: HELICOPTER VISIBILITY REDUCTION BELOW 3/4 SM NOT AUTHORIZED. 1801162041-1808282041EST.

DEL NORTE

Astronaut Kent Rominger

FDC 8/7623 RCV IAP ASTRONAUT KENT ROMINGER, DEL NORTE, CO. RNAV (GPS) RWY 24, ORIG NOTE: CIRCLING NA TO RWYS 3 AND 21. 1804111854-1811211854EST.

DENVER

Centennial

FDC 8/5766 APA ODP CENTENNIAL, DENVER, CO. TAKEOFF MINIMUMS AND (OBSTACLE) DEPARTURE PROCEDURES AMDT 5 TAKEOFF MINIMUMS: RWY 28, 300-1 1/2 OR STANDARD WITH A MINIMUM CLIMB OF 421FT PER NM TO 6300. ADD TAKEOFF OBSTACLE NOTE: RWY 28, TEMP CRANE 6612FT FROM DER, 2001FT LEFT OF CENTERLINE, 230FT AGL/ 6068FT MSL (2018-ANM-336-OE). ALL OTHER DATA REMAINS AS PUBLISHED. 1805141241-1808291241EST.

FDC 8/5762 APA IAP CENTENNIAL, DENVER, CO. RNAV (GPS) RWY 28, AMDT 1B LNAV MDA 6320/ HAT 507 ALL CATS, VISIBILITY CATS C/D 1 1/2. CIRCLING CATS A/B/C MDA 6460/ HAA 575. VDP 1. 52 NM TO RY28. TOWER 6012 MSL 2. 50 NM EAST OF RWY 28 (2013-ANM-2875-OE), TEMP CRANE 6068 MSL 1. 11 NM WEST OF KAPA AIRPORT (2018-ANM-336-OE). 1805141241-1808291241EST.

FDC 8/5761 APA IAP CENTENNIAL, DENVER, CO. RNAV (GPS) RWY 17L, AMDT 1 RNAV (GPS) RWY 35R, ORIG CIRCLING CAT A MDA 6460/ HAA 575. TEMP CRANE 6068 MSL 1. 11 NM WEST OF KAPA AIRPORT (2018-ANM-336-OE). 1805141241-1808291241EST.

Denver Intl

FDC 8/5887 DEN IAP DENVER INTL, DENVER, CO. ILS OR LOC RWY 7, AMDT 3B S-LOC 7 SUNKE FIX MINIMUMS MDA 5660/HAT 308 ALL CATS. 1805141529-1812241529EST.

FDC 8/4041 DEN IAP DENVER INTL, DENVER, CO. RNAV (RNP) Z RWY 25, ORIG-B RNP 0. 30 DA 5792/HAT 437 ALL CATS. 1804231850-1812031850EST.

FDC 8/3972 DEN IAP DENVER INTL, DENVER, CO. RNAV (GPS) Y RWY 26, AMDT 1B LNAV MDA 5660/HAT 351 ALL CATS. 1802262018-1810082018EST.

FDC 8/3971 DEN IAP DENVER INTL, DENVER, CO. RNAV (GPS) Y RWY 16R, AMDT 1C LNAV MDA 5660/HAT 334 ALL CATS. 1802262018-1810082018EST.

FDC 8/3970 DEN IAP DENVER INTL, DENVER, CO. RNAV (RNP) Z RWY 7, ORIG-A RNP 0. 30 DA 5759/HAT 407 ALL CATS. 1802262018-1810082018EST.

FDC 8/3963 DEN IAP DENVER INTL, DENVER, CO. RNAV (GPS) Y RWY 7, AMDT 1B LNAV/VNAV DA 5626/HAT 274 ALL CATS. LNAV MDA 5720/HAT 368 ALL CATS. 1802261948-1810081948EST.

FDC 8/0499 DEN IAP DENVER INTL, DENVER, CO. ILS OR LOC RWY 35R, AMDT 3A ILS RWY 35R (SA CAT I), AMDT 3A ILS RWY 35R (CAT II-III), AMDT 3A MISSED APPROACH: CLIMB TO 5800 THEN CLIMBING RIGHT TURN TO 10000 ON HEADING 090 AND ON DEN VOR/DME R-056 TO WITNE/DEN 25. 58 DME AND HOLD, DVV VORTAC OUT OF SERVICE. 1804171200-1811152359EST.

FDC 8/0497 DEN IAP DENVER INTL, DENVER, CO. ILS OR LOC RWY 26, AMDT 3A MISSED APPROACH: CLIMB TO 5900 THEN CLIMBING RIGHT TURN TO 9000 DIRECT GLL VOR/DME AND HOLD, DVV VORTAC OUT OF SERVICE. 1804171200-1811152359EST.

FDC 8/0494 DEN IAP DENVER INTL, DENVER, CO. ILS OR LOC RWY 7, AMDT 3B MISSED APPROACH: CLIMB TO 5900 THEN CLIMBING RIGHT TURN TO 11000 DIRECT DEN VOR/DME AND ON DEN VOR/DME R-205 TO SIGNE INT/DEN 22. 26 DME AND HOLD, NE, RT, 205. 03 INBOUND, DVV VORTAC OUT OF SERVICE. 1804171200-1811152359EST.

FDC 7/7059 DEN IAP DENVER INTL, DENVER, CO. RNAV (GPS) Y RWY 34L, AMDT 2C LNAV MDA 5820/ HAT 490 ALL CATS, VISIBILITY ALL CATS RVR 6000. VDP 1. 32 NM TO RW34L. TEMPORARY CRANE 5501 MSL 1. 95 NM SOUTH OF RWY 34L (2017-ANM-5316-OE). 1712191400-1807311322EST.

FDC 7/7058 DEN IAP DENVER INTL, DENVER, CO. ILS OR LOC RWY 34L, AMDT 2B S-LOC 34L MDA 5820/ HAT 493 ALL CATS, VISIBILITY CATS C/D RVR 4000. VDP AT I-DXU 4. 13 DME; DISTANCE VDP TO THLD 1. 32 MILES. CHANGE INOP NOTE TO READ: FOR INOPERATIVE ALSF, INCREASE S-LOC CATS C/D VISIBILITY TO RVR 6000. TEMPORARY CRANE 5501 MSL 1. 95 NM SOUTH OF RWY 34L (2017-ANM-5316-OE). 1712191400-1807311322EST.

Front Range

FDC 8/0496 FTG IAP FRONT RANGE, DENVER, CO. ILS OR LOC RWY 17, AMDT 1A S-LOC 17: DME REQUIRED EXCEPT FOR AIRCRAFT EQUIPPED WITH SUITABLE RNAV SYSTEM WITH GPS. RADAR OR DME REQUIRED FOR PROCEDURE ENTRY EXCEPT FOR AIRCRAFT EQUIPPED WITH SUITABLE RNAV SYSTEM WITH GPS. 1804171200-1811152359EST.

FDC 8/0495 FTG IAP FRONT RANGE, DENVER, CO. ILS OR LOC RWY 35, AMDT 1A MISSED APPROACH: CLIMB TO 6400 THEN CLIMBING RIGHT TURN TO 9000 ON HEADING 140. 00 AND DEN VOR/DME R-093 TO LIMEX INT/DEN 34. 44 DME AND HOLD, DVV VORTAC OUT OF SERVICE. 1804171200-1811152359EST.

Rocky Mountain Metropolitan

FDC 8/1987 BJC SID ROCKY MOUNTAIN METROPOLITAN, DENVER, CO. YAMMI THREE DEPARTURE (RNAV) TAKEOFF MINIMUMS: RWY 30L, 400-1 WITH A MINIMUM CLIMB OF 410FT PER NM TO 7000. ADD TAKEOFF OBSTACLE NOTE: RWY 30L, TEMP CRANE 3500FT FROM DER, 921FT LEFT OF CENTERLINE, 285FT AGL/ 5985FT MSL (2017-ANM-5339-OE). ALL OTHER DATA REMAINS AS PUBLISHED. 1804181949-1809151949EST.

FDC 8/1986 BJC SID ROCKY MOUNTAIN METROPOLITAN, DENVER, CO. BRYCC THREE DEPARTURE (RNAV) DENVER NINE DEPARTURE EEONS FIVE DEPARTURE (RNAV) EMMYS FIVE DEPARTURE (RNAV) EPKEE FOUR DEPARTURE (RNAV) EXTAN FOUR DEPARTURE (RNAV) PIKES NINE DEPARTURE PLAINS EIGHT DEPARTURE RIKKK THREE DEPARTURE (RNAV) ROCKIES THREE DEPARTURE SOLAR THREE DEPARTURE (RNAV) SPAZZ THREE DEPARTURE (RNAV) STAKR THREE DEPARTURE (RNAV) YELLOWSTONE ONE DEPARTURE YOKES FIVE DEPARTURE (RNAV) TAKEOFF MINIMUMS: RWY 30L, 400-1. ADD TAKEOFF OBSTACLE NOTE: RWY 30L, TEMP CRANE 3500FT FROM DER, 921FT LEFT OF CENTERLINE, 285FT AGL/ 5985FT MSL (2017-ANM-5339-OE). ALL OTHER DATA REMAINS AS PUBLISHED. 1804181949-1809151949EST.

FDC 8/1985 BJC SID ROCKY MOUNTAIN METROPOLITAN, DENVER, CO. BAYLR THREE DEPARTURE (RNAV) CONNR FOUR DEPARTURE (RNAV) COORZ THREE DEPARTURE (RNAV) FOOOT THREE DEPARTURE (RNAV) TAKEOFF MINIMUMS: RWY 30L, 400-1 WITH A MINIMUM CLIMB OF 260FT PER NM TO 16500. ADD TAKEOFF OBSTACLE NOTE: RWY 30L, TEMP CRANE 3500FT FROM DER, 921FT LEFT OF CENTERLINE, 285FT AGL/ 5985FT MSL (2017-ANM-5339-OE). ALL OTHER DATA REMAINS AS PUBLISHED. 1804181949-1809151949EST.

FDC 8/1984 BJC ODP ROCKY MOUNTAIN METROPOLITAN, DENVER, CO. TAKEOFF MINIMUMS AND (OBSTACLE) DEPARTURE PROCEDURES AMDT 6 TAKEOFF MINIMUMS: RWY 30L, 400-1. ADD TAKEOFF OBSTACLE NOTE: RWY 30L, TEMP CRANE 3500FT FROM DER, 921FT LEFT OF CENTERLINE, 285FT AGL/ 5985FT MSL (2017-ANM-5339-OE). ALL OTHER DATA REMAINS AS PUBLISHED. 1804181949-1809151949EST.

FDC 8/1983 BJC IAP ROCKY MOUNTAIN METROPOLITAN, DENVER, CO. RNAV (GPS) RWY 12L, ORIG LNAV MDA 6300/ HAT 639 ALL CATS, VISIBILITY CATS C/D 1 1/2. CIRCLING CATS A/B MDA 6360/ HAA 687. TEMPORARY CRANE 5985 MSL 4364FT NORTHWEST OF RWY 12L (2017-ANM-5339-OE). 1804181949-1809151949EST.

FDC 8/1973 BJC IAP ROCKY MOUNTAIN METROPOLITAN, DENVER, CO. ILS OR LOC RWY 30R, AMDT 15A CIRCLING CATS A/B MDA 6360/ HAA 687. TEMPORARY CRANE 5985 MSL 2. 16 NM NORTHWEST OF RWY 30R (2017-ANM-5339-OE). 1804181949-1809151949EST.

FDC 8/1972 BJC IAP ROCKY MOUNTAIN METROPOLITAN, DENVER, CO. RNAV (GPS) RWY 30L, AMDT 2 LNAV/VNAV DA 5990/ HAT 362 ALL CATS, VISIBILITY ALL CATS 1 1/4. LNAV MDA 6060/ HAT 432 ALL CATS, VISIBILITY CATS C/D 1 3/8. CIRCLING CATS A/B MDA 6360/ HAA 687. VDP 1. 32 NM TO RW30L. TEMPORARY CRANE 5746 MSL 2684FT SOUTHEAST OF RWY 30L (2017-ANM-875-OE), TEMPORARY CRANE 5985 MSL 1. 73 NM NORTHWEST OF RWY 30L (2017-ANM-5339-OE). 1804181949-1809151949EST.

FDC 8/1971 BJC IAP ROCKY MOUNTAIN METROPOLITAN, DENVER, CO. RNAV (GPS) RWY 30R, AMDT 2 LNAV/VNAV DA 5990/ HAT 391 ALL CATS, VISIBILITY ALL CATS 7/8. LNAV MDA 6060/ HAT 461 ALL CATS, VISIBILITY CATS C/D 1. CIRCLING CATS A/B MDA 6360/ HAA 687. VDP 1. 38 NM TO RW30R. TEMPORARY CRANE 5746 MSL 2724FT SOUTHWEST OF RWY 30R (2017-ANM-875-OE), TEMPORARY CRANE 5985 MSL 2. 16 NM NORTHWEST OF RWY 30R (2017-ANM-5339-OE). 1804181949-1809151949EST.

FDC 8/1970 BJC IAP ROCKY MOUNTAIN METROPOLITAN, DENVER, CO. VOR/DME RWY 30L/R, AMDT 1A S-30R MDA 6060/ HAT 461 ALL CATS, VISIBILITY CATS C/D 7/8. S-30L MDA 6060/ HAT 432 ALL CATS, VISIBILITY CATS C/D 1 3/8. CIRCLING CATS A/B MDA 6360/ HAA 687. TEMPORARY CRANE 5746 MSL 2684FT SOUTHEAST OF RWY 30L (2017-ANM-875-OE), TEMPORARY CRANE 5985 MSL 1. 73 NM NORTHWEST OF RWY 30L (2017-ANM-5339-OE). 1804181949-1809151949EST.

EAGLE

Eagle County Rgnl

FDC 8/6036 EGE SPECIAL EAGLE COUNTY RGNL, EAGLE, CO. RNAV-E, AMDT 1 NOTE: NIGHT LANDING RWY 7 NA. NOTE: HELICOPTER VISIBILITY REDUCTION BELOW 1 SM NOT AUTHORIZED. 1801162047-1808282047EST.

FDC 7/5789 EGE SPECIAL EAGLE COUNTY RGNL, EAGLE, CO. ILS OR LOC/DME RWY 25, ORIG DISREGARD FIX NAME ZUXAS. MISSED APPROACH POINT I-EGE 1. 5 DME OR RWY 25 THRESHOLD 3938. 670N-10654. 007W . 1711131401-1806251401EST.

FDC 7/0901 EGE SPECIAL EAGLE COUNTY RGNL, EAGLE, CO. COTTONWOOD TWO RNAV DEPARTURE NOTE: FAA FLIGHT STANDARDS AUTHORIZATION REQUIRED TO FLY THIS PROCEDURE. PROCEDURE HAS A CODED ENGINE-OUT PATH AND MANUAL PILOT INTERVENTION IS REQUIRED TO FLY THE CORRECT CLEARED FLIGHT PATH. 1712071430-1807191430EST.

FDC 7/0898 EGE SPECIAL EAGLE COUNTY RGNL, EAGLE, CO. LOC FMS RWY 25, ORIG NOTE: FAA FLIGHT STANDARDS AUTHORIZATION REQUIRED TO FLY THIS PROCEDURE. PROCEDURE HAS A CODED ENGINE-OUT PATH AND MANUAL PILOT INTERVENTION IS REQUIRED TO FLY THE CORRECT CLEARED FLIGHT PATH. 1712071426-1807191426EST.

ERIE

Erie Muni

FDC 8/5889 EIK IAP ERIE MUNI, ERIE, CO. VOR/DME OR GPS-A, ORIG-A MISSED APPROACH: CLIMBING RIGHT TURN TO 7300 VIA BJC R-023 TO SHATZ/13. 5 DME AND HOLD. MSA FROM JEFFCO (BJC) VORIDME 360-090 MINIMUM ALTITUDE 7600, 090-180 MINIMUM ALTITUDE 10600, 180-360 MINIMUM ALTITUDE 14800. CHANGE MINIMUM HOLDING ALTITUDE AT SHATZ/BJC 13. 5 DME (IAF) TO 7300. MINIMUM ALTITUDE AT SHATZ/BJC 13. 5 DME (FAF) 7200. 1805141531-1812241531EST.

FDC 8/3874 EIK IAP ERIE MUNI, ERIE, CO. VOR/DME OR GPS-A, ORIG-A CIRCLING CATS B/C MDA 5960/ HAA 830, VISIBILITY CAT B 1 1/4, CAT C 2 1/2. TEMP CRANE 5610 MSL 1. 71 NM SOUTHEAST OF EIK AIRPORT (2018-ANM-1969-OE). 1805101220-1809201220EST.

FORT MORGAN

Fort Morgan Muni

FDC 8/4053 FMM IAP FORT MORGAN MUNI, FORT MORGAN, CO. RNAV (GPS) RWY 14, AMDT 1 LNAV MDA NA. 1805251451-1901041451EST.

GRAND JUNCTION

Grand Junction Regional

FDC 8/4291 GJT IAP GRAND JUNCTION REGIONAL, GRAND JUNCTION, CO. RNAV (GPS) RWY 29, AMDT 1B RNAV (GPS) Y RWY 11, AMDT 1C CIRCLING CAT B MDA 5420/HAA 562. 1802271441-1810091441EST.

FDC 8/3223 GJT IAP GRAND JUNCTION REGIONAL, GRAND JUNCTION, CO. ILS OR LOC RWY 11, AMDT 16C LDA/DME RWY 29, ORIG-C CIRCLING CAT B MDA 5420/HAA 562. NOTE: ALTERNATE MINIMUMS: NA WHEN CONTROL TOWER CLOSED. 1803161408-1810261407EST.

FDC 7/0686 GJT SID GRAND JUNCTION REGIONAL, GRAND JUNCTION, CO. GRAND JUNCTION SEVEN DEPARTURE DISREGARD NOTE: TOP ALTITUDE: 6000. NOTE: TOP ALTITUDE: 14000. ALL OTHER DATA REMAINS AS PUBLISHED. 1712071401-1807191401EST.

GREELEY

Greeley-Weld County

FDC 8/8270 GXY IAP GREELEY-WELD COUNTY, GREELEY, CO. ILS OR LOC RWY 35, AMDT 3A S-LOC 35 MDA 5120/ HAT 455 ALL CATS. VDP AT I-DCI 2. 94 DME; DISTANCE VDP TO THLD 1. 30 MILES. DRILLING RIG 4774 MSL 1. 35NM SOUTHEAST OF RWY 35 (2017-ANM-4102-OE). 1804131800-1807151800EST.

FDC 8/0498 GXY IAP GREELEY-WELD COUNTY, GREELEY, CO. ILS OR LOC RWY 35, AMDT 3A DME REQUIRED EXCEPT FOR AIRCRAFT EQUIPPED WITH SUITABLE RNAV SYSTEM WITH GPS, DVV VORTAC OUT OF SERVICE. 1804171200-1811152359EST.

GUNNISON

Gunnison-Crested Butte Rgnl

FDC 8/4982 GUC IAP GUNNISON-CRESTED BUTTE RGNL, GUNNISON, CO. RNAV (RNP) RWY 24, ORIG-A RNP 0. 10 DA 8119/HAT 439 ALL CATS. VISIBILITY ALL CATS 1 1/4. DISREGARD NOTE: WHEN VGSI INOPERATIVE, PROCEDURE NA AT NIGHT. 1805291431-1901081431EST.

FDC 8/0402 GUC SPECIAL GUNNISON-CRESTED BUTTE RGNL, GUNNISON, CO. ILS/DME (FMS) RWY 6, ORIG CHANGE KEEZR FROM I-GUC 15. 8 DME TO I-GUC 16. 11 DME. CHANGE PLATO FROM I-GUC 7. 7 DME TO I-GUC 7. 89 DME. TERMINAL ROUTE FROM I-GUC 20. 9 DME TO KEEZR: MINIMUM ALTITUDE 11400. TERMINAL ROUTE FROM KEEZR TO GS INCPT: MINIMUM ALTITUDE 10300. MIN GS INCPT 10300. TCH 49 FT. S-LOC 6 NA. 1803121353-1810221353EST.

HAYDEN

Yampa Valley

FDC 7/2310 HDN IAP YAMPA VALLEY, HAYDEN, CO. RNAV (GPS) RWY 28, AMDT 3 PLANVIEW NOTE: FINAL APPROACH COURSE OFFSET 19. 35 DEGREES. DISREGARD PLANVIEW NOTE: FINAL APPROACH COURSE OFFSET 19. 46 DEGREES. 1711271259-1807091259EST.

KREMMLING

Mc Elroy Airfield

FDC 8/4863 20V IAP MC ELROY AIRFIELD, KREMMLING, CO. RNAV (GPS)-B, ORIG-A CIRCLING NA SOUTH OF RWY 9/27. 1805291340-1901081340EST.

FDC 8/4861 20V IAP MC ELROY AIRFIELD, KREMMLING, CO. VOR/DME-A, AMDT 3A CIRCLING NA SOUTH OF RWY 9/27. 1805291339-1901081339EST.

MONTROSE

Montrose Rgnl

FDC 8/2911 MTJ IAP MONTROSE RGNL, MONTROSE, CO. ILS OR LOC/DME RWY 17, AMDT 2D RNAV (GPS) Y RWY 17, ORIG-C RNAV (GPS) Z RWY 17, ORIG-C VOR RWY 13, AMDT 9C CIRCLING CAT B MDA 6420/HAA 661. 1805091347-1905091347EST.

PUEBLO

Pueblo Memorial

FDC 8/8206 PUB IAP PUEBLO MEMORIAL, PUEBLO, CO. ILS OR LOC RWY 8R, AMDT 1 CHANGE NOTE: AUTOPILOT COUPLED APPROACH NA BELOW 4950. 1805011546-1812111546EST.

FDC 8/1469 PUB IAP PUEBLO MEMORIAL, PUEBLO, CO. ILS OR LOC RWY 8R, AMDT 1 CHANGE GOYEP PUB/7 DME TO READ GOYEP PUB/6. 7 DME. 1805222030-1901012028EST.

RIFLE

Rifle Garfield County

FDC 8/5065 RIL IAP RIFLE GARFIELD COUNTY, RIFLE, CO. RNAV (RNP) Z RWY 8, AMDT 1B RNP 0. 10 DA* NA. 1805291537-1901081537EST.

CONNECTICUT

BRIDGEPORT

Igor I Sikorsky Memorial

FDC 8/8496 BDR IAP IGOR I SIKORSKY MEMORIAL, BRIDGEPORT, CT. RNAV (GPS) RWY 24, AMDT 1 RNAV (GPS) RWY 29, AMDT 1A RNAV (GPS) RWY 6, AMDT 1 CIRCLING CAT A MDA 480/HAA 471. DISREGARD NOTE: CIRCLING TO RWY 11 NA AT NIGHT. 1803071518-1810171518EST.

FDC 8/8495 BDR IAP IGOR I SIKORSKY MEMORIAL, BRIDGEPORT, CT. VOR RWY 24, AMDT 17 YISUV FIX MINIMUMS CIRCLING CAT A MDA 480/HAA 471. DISREGARD NOTE: CIRCLING TO RWY 11 NA AT NIGHT. 1803071518-1810171518EST.

FDC 8/8494 BDR IAP IGOR I SIKORSKY MEMORIAL, BRIDGEPORT, CT. ILS OR LOC RWY 6, AMDT 10 CIRCLING CAT A MDA 480/HAA 471. NOTE: AUTOPILOT COUPLED APPROACH NA BELOW 350. DISREGARD NOTE: CIRCLING TO RWY 11 NA AT NIGHT. 1803071518-1810171518EST.

DANBURY

Danbury Muni

FDC 8/6086 DXR IAP DANBURY MUNI, DANBURY, CT. LOC RWY 8, AMDT 6 NOTE: CIRCLING RWY 17, 26, 35 NA AT NIGHT. DISREGARD NOTE: PROCEDURE NA AT NIGHT. 1805141748-1812241748EST.

FDC 8/2414 DXR IAP DANBURY MUNI, DANBURY, CT. RNAV (GPS)-A, ORIG DISREGARD NOTE: PROCEDURE NA AT NIGHT. NOTE: CIRCLING RWY 17, 26, 35 NA AT NIGHT. 1801291633-1809101633EST.

DANIELSON

Danielson

FDC 8/5858 LZD ODP DANIELSON, DANIELSON, CT. TAKEOFF MINIMUMS AND (OBSTACLE) DEPARTURE PROCEDURES AMDT 3 TAKEOFF MINIMUMS: RWY 13, 700-2 1/4 WITH MINIMUM CLIMB OF 300 FT PER NM TO 1100. RWY 31, 300-1 1/4 WITH MINIMUM CLIMB OF 331 FT PER NM TO 900. NOTE: RWY 13, TREES, POLES AND BUILDINGS BEGINNING 14 FT FROM DER, 315 FT LEFT OF CENTERLINE, UP TO 64 FT AGL/304 FT MSL. TREES, POLES AND BUILDINGS BEGINNING 87 FT FROM DER, 175 FT RIGHT OF CENTERLINE, UP TO 98 FT AGL/338 FT MSL. TREES BEGINNING 333 FT FROM DER, 410 FT RIGHT OF CENTERLINE, UP TO 106 FT AGL/346 FT MSL. TREES BEGINNING 1040 FT FROM DER, 731 FT LEFT OF CENTERLINE, UP TO 103 FT AGL/343 FT MSL. TREE 5594 FT FROM DER, 1610 FT LEFT OF CENTERLINE, UP TO 81 FT AGL/381 FT MSL. NOTE: RWY 31, TREES BEGINNING 54 FT FROM DER, 502 FT LEFT OF CENTERLINE, UP TO 106 FT AGL/316 FT MSL. TREES BEGINNING 108 FT FROM DER, 272 FT RIGHT OF CENTERLINE, UP TO 46 FT AGL/286 FT MSL. TREES AND TOWERS BEGINNING 440 FT FROM DER, 367 FT LEFT OF CENTERLINE, UP TO 97 FT AGL/327 FT MSL. TREES AND TOWERS BEGINNING 2057 FT FROM DER, 488 FT RIGHT OF CENTERLINE, UP TO 82 FT AGL/382 FT MSL. TREES BEGINNING 3013 FT FROM DER, 467 FT LEFT OF CENTERLINE, UP TO 106 FT AGL/376 FT MSL. TREES AND TOWERS BEGINNING 3511 FT FROM DER, 1261 FT RIGHT OF CENTERLINE, UP TO 79 FT AGL/459 FT MSL. TREES BEGINNING 3739 FT FROM DER, 51 FT LEFT OF CENTERLINE, UP TO 87 FT AGL/417 FT MSL. ALL OTHER DATA REMAINS AS PUBLISHED. 1805141500-1812241500EST

HARTFORD

Hartford-Brainard

FDC 8/0730 HFD SID HARTFORD-BRAINARD, HARTFORD, CT. COASTAL SIX DEPARTURE TAKEOFF OBSTACLES NOTES: RWY 20: TEMP CRANES BEGINNING 221 FT FROM DER, 376 FT RIGHT OF CENTERLINE, UP TO 150 FT AGL/168 FT MSL (2018-ANE-766THRU780-OE, 2015-ANE-1802/4/5/7/8/9/10/11-OE, 2016-ANE-167 THRU 177-OE). ALL OTHER DATA REMAINS AS PUBLISHED. 1803301805-1811091805EST.

FDC 8/0729 HFD ODP HARTFORD-BRAINARD, HARTFORD, CT. TAKEOFF MINIMUMS AND (OBSTACLE) DEPARTURE PROCEDURES AMDT 5 TAKEOFF OBSTACLES NOTES: RWY 20, TEMP CRANES BEGINNING 221 FT FROM DER, 376 FT RIGHT OF CENTERLINE, UP TO 150 FT AGL/168 FT MSL (2018-ANE-766THRU780-OE, 2015-ANE-1802/4/5/7/8/9/10/11-OE, 2016-ANE-167 THRU 177-OE). ALL OTHER DATA REMAINS AS PUBLISHED. 1803301805-1811091805EST.

NEW HAVEN

Tweed-New Haven

FDC 8/2091 HVN IAP TWEED-NEW HAVEN, NEW HAVEN, CT. VOR RWY 2, AMDT 23 NOTE: CIRCLING RWY 14, 32 NA AT NIGHT. RWY 2 HELICOPTER VISIBILITY REDUCTION BELOW RVR 4000 NOT AUTHORIZED. 1805231735-1901021735EST.

OXFORD

Waterbury-Oxford

FDC 8/5366 OXC IAP WATERBURY-OXFORD, OXFORD, CT. RNAV (GPS) RWY 36, AMDT 2A LNAV/VNAV DA 1115/HAT 429, VIS 1 3/8 ALL CATS. LNAV MDA 1220/HAT 534 ALL CATS. VIS CATS C/D 1 1/2. CIRCLING MDA 1420/694 ALL CATS. VIS CAT C 2, CAT D 2 1/4. VDP NA. TEMP CRANE 1110 MSL 4267 FT E OF RWY 18 (2016-ANE-2664-OE). 1805291825-1901081825EST.

FDC 8/4558 OXC IAP WATERBURY-OXFORD, OXFORD, CT. RNAV (GPS) RWY 18, AMDT 2 LNAV/VNAV DA 1223/HAT 498, VIS 1 3/4 ALL CATS. LNAV MDA 1320/HAT 595 ALL CATS. VIS CATS C/D 1 3/4. VDP 1. 72 NM TO RW18. TEMP CRANE 1110 MSL 4267 FT E OF RWY 18 (2016-ANE-2664-OE). 1802011544-1809131543EST.

PLAINVILLE

Robertson Field

FDC 8/0471 4B8 IAP ROBERTSON FIELD, PLAINVILLE, CT. RNAV (GPS) RWY 2, ORIG CIRCLING MDA CATS B/C NA. DISREGARD JUBEB STEPDOWN FIX AND STEPDOWN FIX ALTITUDE. 1805041911-1812141911EST.

DELAWARE

DOVER

Dover AFB

FDC 6/2272 DOV STAR DOVER AFB, DOVER, DE. SMYRNA THREE ARRIVAL CASANOVA TRANSITION NOT AUTHORIZED. 1610190400-PERM.

LAUREL

Laurel

FDC 8/3197 N06 IAP LAUREL, LAUREL, DE. RNAV (GPS)-A, ORIG DELETE: DESCENT ANGLE 3. 00/TCH 40. PROFILE NOTE: VISUAL SEGMENT - OBSTACLES. 1801092227-1808212227EST.

WILMINGTON

New Castle

FDC 8/5941 ILG IAP NEW CASTLE, WILMINGTON, DE. VOR RWY 9, AMDT 7A S-9 MDA 860/HAT 780 ALL CATS. VIS CATS C/D 2 1/2. CIRCLING MDA 860/HAA 780 ALL CATS. VIS CAT C 2 1/4, CAT D 2 1/2. QWOTE FIX MINIMUMS NA. DISREGARD MINIMUM ALTITUDE AT QUOTE *620. DISREGARD *620 WHEN USING PHILADELPHIA INTL ALTIMETER SETTING. ALTERNATE MINIMUMS: CATS C/D 800-2 1/2. 1804261218-1812061218EST.

FDC 8/2971 ILG IAP NEW CASTLE, WILMINGTON, DE. VOR RWY 27, AMDT 4B WIROL FIX MINIMUMS (DME REQUIRED) S-27 MDA 680/HAT 608 ALL CATS. VIS CATS C/D 1 3/4. CIRCLING MDA 720/HAA 640 ALL CATS. VIS CAT C 1 3/4. TEMP CRANE 364 MSL 1. 20 NM NE OF RWY 27 (2016-AEA-4169-OE). 1804041840-1811141840EST.

FDC 8/2968 ILG IAP NEW CASTLE, WILMINGTON, DE. RNAV (GPS) RWY 1, ORIG RNAV (GPS) RWY 19, ORIG RNAV (GPS) RWY 9, ORIG-A CIRCLING MDA 720/HAA 640 ALL CATS. VIS CAT C 1 3/4. TEMP CRANE 364 MSL 1. 20 NM NE OF RWY 27 (2016-AEA-4169-OE). 1804041840-1811141840EST.

FDC 8/2966 ILG IAP NEW CASTLE, WILMINGTON, DE. RNAV (GPS) RWY 27, ORIG-B LNAV/VNAV DA 774/HAT 702, VIS 2 1/4 ALL CATS. LNAV MDA 680/HAT 608 ALL CATS. VIS CATS C/D 1 3/4. CIRCLING MDA 720/HAA 640 ALL CATS. VIS CAT C 1 3/4. TEMP CRANE 364 MSL 1. 20 NM NE OF RWY 27 (2016-AEA-4169-OE). 1804041840-1811141840EST.

FDC 8/1154 ILG STAR NEWCASTLE, WILMINGTON, DE. BUNTS TWO ARRIVAL UNUSABLE 1) BELOW 5000FT MSL BTN PSB AND HAR 2) BELOW 4000FT MSL BTN HAR AND BOUHN 1804021200-PERM.

FDC 6/1755 ILG STAR NEW CASTLE, WILMINGTON, DE. , CEDAR LAKE 8 ARRIVAL MINIMUM ENROUTE ALTITUDE (MEA) IS REVISED BTN ROUTE SEGMENTS. THE MEA BTN BRIGS INT AND CEDAR LAKE VOR (VCN) AND BTN VCN AND WOODSTOWN VOR (OOD) IS REVISED FR 1900FT MSL TO 2100FT MSL. 1605101755-PERM.

DISTRICT OF COLUMBIA

WASHINGTON

Manassas Rgnl/Harry P Davis Field

FDC 8/0769 HEF STAR MANASSAS REGIONAL AIRPORT/HARRY P. DAVIS FIELD, WASHINGTON, DC, PRIVO ONE ARR. AMEND TO READ DAFIX TO OVIEE, MEA 10000. PROC ENDS AT TWEAK INT. DEPART TWEAK INT HDG 190. EXP RADAR VECTORS TO FINAL APCH COURSE. FDK VOR DME R-185 UNUSABLE. 1803302000-1812312359.

FDC 6/1212 HEF STAR MANASSAS RGNL/HARRY P. DAVIS FLD, WASHINGTON, DC. COATT FOUR ARRIVAL NOT AUTHORIZED. 1609150000-PERM.

Ronald Reagan Washington National

FDC 8/9790 DCA ODP RONALD REAGAN WASHINGTON NATIONAL, WASHINGTON, DC. TAKEOFF MINIMUMS AND (OBSTACLE) DEPARTURE PROCEDURES AMDT 8A TAKEOFF OBSTACLE NOTES: RWY 22, BUILDING 3439 FT FROM DER, 337 FT RIGHT OF CENTERLINE, 118 FT AGL/153 FT MSL (2015-AEA-7017/7018/6509/6512-OE). ALL OTHER DATA REMAINS AS PUBLISHED. 1803291201-1811081201EST.

FDC 8/6286 DCA SID RONALD REAGAN WASHINGTON NATIONAL, WASHINGTON, DC. NATIONAL SEVEN DEPARTURE TAKEOFF OBSTACLE NOTES: RWY 22: BUILDING 3439 FT FROM DER, 337 FT RIGHT OF CENTERLINE, 118 FT AGL/153 FT MSL (2015-AEA-7017/7018/6509/6512-OE). ALL OTHER DATA REMAINS AS PUBLISHED. 1803012104-1810112104EST.

FDC 8/5986 DCA IAP RONALD REAGAN WASHINGTON NATIONAL, WASHINGTON, DC. RNAV (GPS) RWY 15, ORIG-A CHANGE MISSED APPROACH INSTRUCTIONS TO READ: CLIMB TO 600 THEN CLIMBING RIGHT TURN TO 1800 DIRECT DCA NDB AND HOLD. 1804261238-1812061238EST.

FDC 8/5976 DCA IAP RONALD REAGAN WASHINGTON NATIONAL, WASHINGTON, DC. LDA Z RWY 19, AMDT 3B CIRCLING CAT D MDA 980/HAA 965. TEMP CRANE 625 MSL 3. 72 NM NW OF DCA AIRPORT (2017-AEA-13160-OE). 1804261235-1812061235EST.

FDC 8/5975 DCA IAP RONALD REAGAN WASHINGTON NATIONAL, WASHINGTON, DC. RNAV (GPS) RWY 15, ORIG-A RNAV (GPS) RWY 33, AMDT 1A CIRCLING CAT D MDA 980/HAA 966. TEMP CRANE 625 MSL 3. 72 NM NW OF DCA AIRPORT (2017-AEA-13160-OE). 1804261235-1812061235EST.

FDC 8/5738 DCA IAP RONALD REAGAN WASHINGTON NATIONAL, WASHINGTON, DC. COPTER ILS OR LOC/DME RWY 1, AMDT 1A MISSED APPROACH: CLIMB TO 420 THEN CLIMBING LEFT TURN TO 2200 ON DCA VOR/DME R-325 TO GTN NDB/INT/DCA 5. 9 DME AND HOLD. 1802051310-1809171310EST.

Washington Dulles Intl

FDC 8/7131 IAD STAR WASHINGTON DULLES INTL, WASHINGTON, DC, DELRO FOUR ARR AMEND TO READ PROC ENDS AT FREDERICK (FDK) VOR/DME HDG 190, EXP RADAR VECTORS TO FINAL APCH COURSE. 1805152100-1812312359.

FDC 8/6655 IAD SID WASHINGTON DULLES INTL, WASHINGTON, DC. JCOBY THREE DEPARTURE (RNAV) CHANGE NOTE: PART 121 AIRCRAFT ONLY TO READ, COLIN TRANSITION: PART 121 AIRCRAFT ONLY. CHANGE NOTE: PART 129 AIRCRAFT ATC ASSIGNED ONLY TO READ, AGARD/SWANN TRANSITION: PART 121 AND PART 129 AIRCRAFT ONLY. ALL OTHER DATA REMAINS AS PUBLISHED. 1804101807-1811201807EST.

FDC 8/5370 IAD ODP WASHINGTON DULLES INTL, WASHINGTON, DC. TAKEOFF MINIMUMS AND (OBSTACLE) DEPARTURE PROCEDURES AMDT 2 NOTE: RWY 1L, TEMP CRANES BEGINNING 4147 FT FROM FROM DER, 84 FT RIGHT OF CENTERLINE, UP TO 137 FT AGL/400 FT MSL (2015-AEA-808-NRA) (2015-AEA-1031/1032/1033/1034/1035-NRA). ALL OTHER DATA REMAINS AS PUBLISHED. 1805291825-1901081825EST.

FDC 8/5369 IAD SID WASHINGTON DULLES INTL, WASHINGTON, DC. BUNZZ THREE DEPARTURE (RNAV) CAPITAL ONE DEPARTURE JCOBY THREE DEPARTURE (RNAV) JERES TWO DEPARTURE (RNAV) MCRAY TWO DEPARTURE (RNAV) RNLDI FOUR DEPARTURE (RNAV) TAKEOFF OBSTACLE NOTES: RWY 1L: TEMP CRANES BEGINNING 4147 FT FROM FROM DER, 84 FT RIGHT OF CENTERLINE, UP TO 137 FT AGL/400 FT MSL, (2015-AEA-808-NRA) (2015-AEA-1031/1032/1033/1034/1035-NRA) 1805291825-1901081825EST.

FDC 8/5368 IAD IAP WASHINGTON DULLES INTL, WASHINGTON, DC. RNAV (GPS) RWY 19R, ORIG-B LNAV/VNAV DA 810/HAT 532, VIS 1 3/8 ALL CATS. LNAV MDA 740/HAT 462 ALL CATS. VIS CATS A/B RVR 4000, CATS C/D RVR 5500. VDP 1. 23 NM TO RW19R. TEMP CRANE 488 MSL 1. 05 NM NE OF RWY 19R (2016-AEA-1907-NRA). 1805291825-1901081825EST.

FDC 8/3274 IAD IAP WASHINGTON DULLES INTL, WASHINGTON, DC. RNAV (GPS) RWY 12, AMDT 1C LNAV MDA 760/HAT 450 ALL CATS. VDP 1. 20 NM TO RW12. TEMP CRANE 468 MSL 1. 47 NM W OF RWY 12 (2017-AEA-12950-OE). 1804231100-1811301405EST.

FDC 8/2249 IAD IAP WASHINGTON DULLES INTL, WASHINGTON, DC. ILS OR LOC RWY 1R, AMDT 24B S-LOC 1R MDA 820/HAT 508 ALL CATS. VIS CATS C/D RVR 5500. VDP 1. 13 DME FROM I-IAD OR 1. 37 NM TO RW01R. TOWER 514 MSL 5. 20 NM SOUTH OF RWY 1R. 1801081427-1808201427EST.

FDC 8/0765 IAD STAR WASHINGTON DULLES INTL, WASHINGTON, DC, PRIVO ONE ARR. AMEND TO READ DAFIX TO OVIEE, MEA 10000. PROC ENDS AT TWEAK INT. DEPART TWEAK INT HDG 190. EXP RADAR VECTORS TO FINAL APCH COURSE. FDK VOR DME R-185 UNUSABLE. 1803302000-1812312359.

FDC 8/0764 IAD STAR WASHINGTON DULLES INTL, WASHINGTON, DC, SELINSGROVE FOUR ARR. AMEND TO READ FQM TO HYPER, MEA 12000. PROC ENDS AT FDK VOR. DEPART FDK VOR HDG 190. EXP RADAR VECTORS TO FINAL APCH COURSE. 1803302000-1812312359.

FLORIDA

APALACHICOLA

Apalachicola Rgnl-Cleve Randolph Field

FDC 8/5022 AAF IAP APALACHICOLA RGNL-CLEVE RANDOLPH FIELD, APALACHICOLA, FL. RNAV (GPS) RWY 18, ORIG-B RNAV (GPS) RWY 36, ORIG-B PROCEDURE NA. 1804242108-1812042108EST.

BOCA RATON

Boca Raton

FDC 8/9606 BCT IAP BOCA RATON, BOCA RATON, FL. VOR/DME-A, AMDT 1A CIRCLING MDA 820/HAA 807 ALL CATS, VIS CAT C 2-1/4, CAT D 2-1/2. 1802131939-1809251939EST.

FDC 8/6487 BCT IAP BOCA RATON, BOCA RATON, FL. RNAV (GPS) Y RWY 23, AMDT 1A CHANGE TERMINAL ROUTE TO READ: FROM MRLIN (IAF) (NOPT) TO KISEC (IF/IAF). CHANGE TERMINAL ROUTE TO READ: FROM SOBPO (IAF) (NOPT) TO KISEC (IF/IAF). MISSED APPROACH: CLIMB TO 2100 DIRECT TANAH AND ON TRACK 297 TO ATONE AND HOLD. 1801171434-1808291431EST.

FDC 8/1211 BCT IAP BOCA RATON, BOCA RATON, FL. RNAV (RNP) Z RWY 23, ORIG-A RNP 0. 30 DA 519/HAT 506 ALL CATS. MISSED APPROACH: CLIMB TO 2100 ON TRACK 229 TO TACUY, RIGHT TURN TO ZILKI AND ON TRACK 304 TO ATONE AND HOLD. 1801251935-1809061935EST.

FDC 7/2587 BCT IAP BOCA RATON, BOCA RATON, FL. RNAV (RNP) Z RWY 23, ORIG-A RNP 0. 30 DA 523/HAT 510, VIS 1 3/4 ALL CATS. TEMP CRANE 282 MSL 2656 FT N OF RWY 23 (2017-ASO-19189/19190-OE). 1711281200-1807092053EST.

FDC 7/2586 BCT IAP BOCA RATON, BOCA RATON, FL. RNAV (GPS) Y RWY 23, AMDT 1A LNAV/VNAV DA 493/HAT 480, VIS 1 5/8 ALL CATS. LNAV MDA 600/HAT 587 ALL CATS. VIS CATS C/D 1 3/4. VDP NA. TEMP CRANE 282 MSL 2656 FT N OF RWY 23 (2017-ASO-19189/19190-OE). 1711281200-1807092053EST.

BONIFAY

Tri-County

FDC 8/9967 1J0 IAP TRI-COUNTY, BONIFAY, FL. RNAV (GPS) RWY 19, ORIG-A STRAIGHT-IN AND CIRCLING TO RWY 19 NA. 1803091654-1810191644EST.

BROOKSVILLE

Brooksville-Tampa Bay Rgnl

FDC 8/5856 BKV IAP BROOKSVILLE-TAMPA BAY RGNL, BROOKSVILLE, FL. ILS OR LOC RWY 9, AMDT 2E DISREGARD NOTE: CIRCLING TO RWY 3/21/27 NA AT NIGHT. NOTE: VGSI AND ILS GLIDEPATH NOT COINCIDENT (VGSI ANGLE 2. 91/TCH 58). 1805141458-1812241457EST.

FDC 8/5853 BKV IAP BROOKSVILLE-TAMPA BAY RGNL, BROOKSVILLE, FL. RNAV (GPS) RWY 9, AMDT 1C DISREGARD NOTE: CIRCLING RWY 3/21/27 NA AT NIGHT. NOTE: VGSI AND RNAV GLIDEPATH NOT COINCIDENT (VGSI ANGLE 2. 91/TCH 58). 1805141455-1812241455EST.

CLEARWATER

Clearwater Air Park

FDC 7/5522 CLW STAR CLEARWATER AIRPARK, TAMPA, FL BRDGE EIGHT ARRIVAL BRDGE STAR UNUSEABLE BELOW 5000FT PIE VORTAC RADIAL 138 UNUSABLE BELOW 5000FT 1705151530-PERM.

CROSS CITY

Cross City

FDC 8/5515 CTY IAP CROSS CITY, CROSS CITY, FL. VOR RWY 31, AMDT 19A PROCEDURE NA. 1804091534-1811191534EST.

DAYTONA BEACH

Daytona Beach Intl

FDC 8/9834 DAB ODP DAYTONA BEACH INTL, DAYTONA BEACH, FL. TAKEOFF MINIMUMS AND (OBSTACLE) DEPARTURE PROCEDURES AMDT 4 TAKEOFF MINIMUMS: RWY 25R, 300-1. NOTE: RWY 25R, TEMP CRANES BEGINNING 1913 FT FROM DER, 560 FT RIGHT OF CENTERLINE, UP TO 165 FT AGL/195 FT MSL (2015-ASO-10686/10687/10689/10700/10702-OE). ALL OTHER DATA REMAINS AS PUBLISHED. 1805031900-1812131900EST.

FDC 8/9822 DAB SID DAYTONA BEACH INTL, DAYTONA BEACH, FL. LAMMA SEVEN DEPARTURE ROYES SEVEN DEPARTURE TAKEOFF MINIMUMS: RWY 25R: 300-1. TAKEOFF OBSTACLE NOTES: RWY 25R: TEMP CRANES BEGINNING 1913 FT FROM DER, 560 FT RIGHT OF CENTERLINE, UP TO 165 FT AGL/195 FT MSL (2015-ASO-10686/10687/10689/10700/10702-OE). ALL OTHER DATA REMAINS AS PUBLISHED. 1805031804-1812131803EST.

FDC 8/9819 DAB IAP DAYTONA BEACH INTL, DAYTONA BEACH, FL. ILS OR LOC RWY 7L, AMDT 32 ZOPRI FIX MINIMUMS (DUAL VOR RECEIVERS REQUIRED) S-LOC 07L MDA 520/HAT 490 ALL CATS, VIS CATS C/D RVR 5000. CIRCLING CATS A/B MDA 580/HAA 546. TEMP CRANE UP TO 217 MSL 1. 69 NM SW OF RWY 7L (2017-ASO-15481/15482/15483/15484/15485/15486/15487/15488/15489-OE). 1805031757-1812131757EST.

FDC 8/9818 DAB IAP DAYTONA BEACH INTL, DAYTONA BEACH, FL. RNAV (GPS) RWY 7L, AMDT 1B LNAV MDA 520/HAT 490 ALL CATS, VIS CATS C/D RVR 5000. CIRCLING CATS A/B/C MDA 580/HAA 546. TEMP CRANE UP TO 217 MSL 1. 69 NM SW OF RWY 7L (2017-ASO-15481/15482/15483/15484/15485/15486/15487/15488/15489-OE). 1805031757-1812131757EST.

FDC 8/6721 DAB IAP DAYTONA BEACH INTL, DAYTONA BEACH, FL. VOR RWY 16, AMDT 18C PROCEDURE NA. 1804101827-1811201827EST.

FDC 8/5386 DAB IAP DAYTONA BEACH INTL, DAYTONA BEACH, FL. ILS OR LOC RWY 7L, AMDT 32 CHART NOTE: AUTOPILOT COUPLED APPROACH NA BELOW 535 MSL. 1803211238-1810311238EST.

Spruce Creek

FDC 7/6285 7FL6 SPECIAL SPRUCE CREEK, DAYTONA BEACH, FL. TAKEOFF MINIMUMS AND (OBSTACLE) DEPARTURE PROCEDURES, ORIG CHANGE ALL REFERENCE RWY 5/23 TO RWY 6/24. ALL OTHER DATA REMAINS AS PUBLISHED. 1712011531-1807131531EST.

FDC 7/6282 7FL6 SPECIAL SPRUCE CREEK, DAYTONA BEACH, FL. RNAV (GPS) RWY 05, AMDT 1 CIRCLING CAT A MDA 580/HAA 556. CHANGE ALL REFERENCE RWY 5/23 TO RWY 6/24. 1712011531-1807131531EST.

DELAND

Deland Muni-Sidney H Taylor Field

FDC 8/8252 DED IAP DELAND MUNI-SIDNEY H TAYLOR FIELD, DELAND, FL. VOR/DME RWY 23, ORIG-A PROCEDURE NA. 1802091830-1809211830EST.

FDC 8/5431 DED IAP DELAND MUNI-SIDNEY H TAYLOR FIELD, DELAND, FL. RNAV (GPS) RWY 5, ORIG-A CIRCLING CAT A/B/C MDA 600/HAA 520. CHANGE HELICOPTER VISIBILITY REDUCTION NOTE TO READ: HELICOPTER VISIBILITY REDUCTION BELOW 3/4 SM NOT AUTHORIZED. CHANGE BARO-VNAV NA BELOW NOTE TO READ: FOR UNCOMPENSATED BARO-VNAV SYSTEMS, LNAV-VNAV NA BELOW -15C (5F) OR ABOVE 54C (130F). DISREGARD NOTE: WHEN VGSI INOPERATIVE, STRAIGHT-IN/CIRCLING RWY 5 NA AT NIGHT. 1805291915-1901081914EST.

FDC 8/5422 DED IAP DELAND MUNI-SIDNEY H TAYLOR FIELD, DELAND, FL. RNAV (GPS) RWY 30, ORIG LPV DA NA. LNAV/VNAV DA NA. CIRCLING CAT A/B/C MDA 600/HAA 520. NOTE: HELICOPTER VISIBILITY REDUCTION BELOW 3/4 SM NOT AUTHORIZED. CHANGE BARO-VNAV NA BELOW NOTE TO READ: FOR UNCOMPENSATED BARO-VNAV SYSTEMS, LNAV/VNAV NA BELOW -15C (5F) OR ABOVE 54C (130F). 1805291912-1901081912EST.

FDC 8/5420 DED IAP DELAND MUNI-SIDNEY H TAYLOR FIELD, DELAND, FL. RNAV (GPS) RWY 23, ORIG CIRCLING CAT A/B/C MDA 600/HAA 520. CHANGE WHEN LOCAL ALTIMETER SETTING NOTE TO READ: WHEN LOCAL ALTIMETER SETTING NOT RECEIVED, USE DAYTONA BEACH INTL ALTIMETER SETTING AND INCREASE ALL DA 38 FEET AND ALL MDA 40 FEET; INCREASE LPV ALL CATS VISIBILITY 1/4 MILE. NOTE: HELICOPTER VISIBILITY REDUCTION BELOW 3/4 SM NOT AUTHORIZED. CHANGE BARO-VNAV NA BELOW NOTE TO READ: FOR UNCOMPENSATED BARO-VNAV SYSTEMS, LNAV-VNAV NA BELOW -15C (5F) OR ABOVE 54C (130F). 1805291911-1901081911EST.

FDC 8/5413 DED IAP DELAND MUNI-SIDNEY H TAYLOR FIELD, DELAND, FL. RNAV (GPS) RWY 12, ORIG LNAV MDA 600/HAT 526 ALL CATS, VIS CAT C 1 1/2, CAT D 1 3/4. CIRCLING CAT A/B/C MDA 600/HAA 520. NOTE: HELICOPTER VISIBILITY REDUCTION BELOW 3/4 SM NOT AUTHORIZED. CHANGE BARO-VNAV NA BELOW NOTE TO READ: FOR UNCOMPENSATED BARO-VNAV SYSTEMS, LNAV-VNAV NA BELOW -15C (5F) OR ABOVE 54C (130F). CHANGE IF LOCAL ALTIMETER SETTING NOTE TO READ: WHEN LOCAL ALTIMETER SETTING NOT RECEIVED, USE DAYTONA BEACH INTL ALTIMETER SETTING AND INCREASE ALL DAS 38 FEET AND ALL MDAS 40 FEET; INCREASE LNAV/VNAV ALL CATS VISIBILITY 1/4 MILE. 1805291910-1901081910EST.

DUNNELLON

Marion County

FDC 8/2656 X35 ODP MARION COUNTY, DUNNELLON, FL. TAKEOFF MINIMUMS AND (OBSTACLE) DEPARTURE PROCEDURES AMDT 1 CHANGE ALL REFERENCES FROM RWY 9/27 TO 10/28. ALL OTHER DATA REMAINS AS PUBLISHED. 1803151608-1810251608EST.

FERNANDINA BEACH

Fernandina Beach Muni

FDC 8/6739 FHB IAP FERNANDINA BEACH MUNI, FERNANDINA BEACH, FL. RNAV (GPS) RWY 13, AMDT 2A RNAV (GPS) RWY 22, AMDT 1B NIGHT LANDING RWY 22 NA. 1804101843-1811201843EST.

FORT LAUDERDALE

Fort Lauderdale/Hollywood Intl

FDC 8/4459 FLL IAP FORT LAUDERDALE/HOLLYWOOD INTL, FORT LAUDERDALE, FL. RNAV (RNP) Y RWY 10L, AMDT 1A RNP 0. 15 DA 340/HAT 334 ALL CATS. 1802271714-1810091714EST.

FDC 8/2923 FLL IAP FORT LAUDERDALE/HOLLYWOOD INTL, FORT LAUDERDALE, FL. RNAV (GPS) RWY 28L, AMDT 1 LNAV/VNAV DA 527/HAT 462, VIS RVR 6000 ALL CATS. PERMANENT CRANE 228 MSL 2948 FT N OF RWY 28L (12-041202). TEMP CRANES 187 MSL 1. 02 NM E OF RWY 28L (2018-ASO-6220/6221/6222/6223/6224/6225-OE). 1804192012-1811292011EST.

FDC 8/1204 FLL IAP FORT LAUDERDALE/HOLLYWOOD INTL, FORT LAUDERDALE, FL. ILS OR LOC RWY 28R, AMDT 11 RNAV (GPS) Z RWY 10L, AMDT 4 CIRCLING CATS A/B MDA 680/HAA 615, CATS C/D MDA 800/HAA 735. STACK 364 MSL 5298 FT NE OF RWY 28R. BUILDING 499 MSL 2. 51 NM N OF RWY 28R (12-027544 OR 2015-ASO-13439-OE). 1801251914-1809061912EST.

FDC 8/1203 FLL IAP FORT LAUDERDALE/HOLLYWOOD INTL, FORT LAUDERDALE, FL. RNAV (GPS) Y RWY 28R, AMDT 4 LNAV MDA 620/HAT 613 ALL CATS. VIS CATS C/D 1 3/8. CIRCLING CATS A/B MDA 680/HAA 615, CATS C/D MDA 800/HAA 735. VDP 1. 71 NM TO RW28R. STACK 364 MSL 5298 FT NE OF RWY 28R. BUILDING 499 MSL 2. 51 NM N OF RWY 28R (12-027544 OR 2015-ASO-13439-OE). 1801251910-1809061900EST.

FDC 8/0105 FLL IAP FORT LAUDERDALE/HOLLYWOOD INTL, FORT LAUDERDALE, FL. ILS OR LOC RWY 10L, AMDT 24 CIRCLING CATS A/B MDA 680/HAA 615, CATS C/D MDA 800/HAA 735. PAKEE FIX MINIMUMS (DME REQUIRED) CIRCLING CATS A/B MDA 680/HAA 615 CATS C/D MDA 800/HAA 735. STACK 364 MSL 5298 FT NE OF RWY 28R. BUILDING 499 MSL 2. 51 NM N OF RWY 28R (12-027544 OR 2015-ASO-13439-OE). 1801021409-1808141409EST.

FORT MYERS

Page Field

FDC 8/9034 FMY ODP PAGE FIELD, FORT MYERS, FL. TAKEOFF MINIMUMS AND (OBSTACLE) DEPARTURE PROCEDURES AMDT 5 DEPARTURE PROCEDURE: RWY 13, CLIMB HEADING 133. 49 TO 600 BEFORE TURNING RIGHT (2017-ASO-10994/10995-OE). ALL OTHER DATA REMAINS AS PUBLISHED. 1803281334-1811071334EST.

FDC 8/7730 FMY IAP PAGE FIELD, FORT MYERS, FL. RNAV (GPS) RWY 5, ORIG-B LPV DA 288/HAT 273. LNAV MDA 460/HAT 445. TEMP CRANE 155 MSL 3292 FT NW OF RWY 5 (2017-ASO-8048-OE). NOTE: CIRCLING RWY 31 NA AT NIGHT. NOTE: RWY 5 HELICOPTER VISIBILITY REDUCTION BELOW 3/4 SM NOT AUTHORIZED. DISREGARD NOTE: HELICOPTER VISIBILITY REDUCTION BELOW 3/4 SM NOT AUTHORIZED. 1805161622-1812261618EST.

FDC 8/7382 FMY IAP PAGE FIELD, FORT MYERS, FL. ILS OR LOC RWY 5, AMDT 7B S-ILS 5 272/HAT 257. NOTE: CIRCLING RWY 31 NA AT NIGHT. 1801181721-1808301721EST.

FDC 8/7381 FMY IAP PAGE FIELD, FORT MYERS, FL. VOR RWY 13, ORIG-E NOTE: CIRCLING RWY 31 NA AT NIGHT. 1801181721-1808301721EST.

FDC 8/7380 FMY IAP PAGE FIELD, FORT MYERS, FL. RNAV (GPS) RWY 13, AMDT 1D NOTE: CIRCLING RWY 31 NA AT NIGHT. 1801181721-1808301721EST.

FDC 8/7377 FMY IAP PAGE FIELD, FORT MYERS, FL. RNAV (GPS) RWY 23, ORIG-B LNAV CATS A/B/C MDA 440/HAT 424, VIS CAT C 1 1/4. NOTE: CIRCLING RWY 31 NA AT NIGHT. 1801181721-1808301721EST.

FDC 8/6399 FMY IAP PAGE FIELD, FORT MYERS, FL. RNAV (GPS) RWY 31, ORIG-C LPV DA NA. NOTE: PROCEDURE NA AT NIGHT. DISREGARD NOTE: HELICOPTER VISIBILITY REDUCTION BELOW 3/4 SM NOT AUTHORIZED. NOTE: RWY 31 HELICOPTER VISIBILITY REDUCTION BELOW 1 SM NOT AUTHORIZED. 1802061533-1809181531EST.

GAINESVILLE

Gainesville Rgnl

FDC 8/3252 GNV IAP GAINESVILLE RGNL, GAINESVILLE, FL. ILS OR LOC RWY 29, AMDT 12E DELETE NOTE: *RVR 1800 AUTHORIZED WITH USE OF FD OR AP OR HUD TO DA. CHART NOTE: *RVR 1800 AUTHORIZED WITH USE OF FD OR AP OR HUD TO DA (NA WHEN USING OCALA INTL-JIM TAYLOR FIELD ALTIMETER SETTING). DELETE NOTE: VGSI AND ILS GLIDEPATH NOT COINCIDENT (VGSI ANGLE 3. 00/TCH 55). DELETE NOTE: WHEN VGSI INOPERATIVE, CIRCLING RWY 25 NA AT NIGHT. THIS IS ILS OR LOC RWY 29, AMDT 12F. 1805091857-PERM.

Shands Cair

FDC 8/9602 63FL SPECIAL IAP SHANDS CAIR, GAINESVILLE, FL COPTER RNAV (GPS) 315, ORIG LNAV: MDA 640/HAS 491. REASON: TEMPORARY CRANE 3099FT EAST OF HELIPAD 240FT AGL/347FT MSL (2018-ASO-6521-OE). 1805201500-1812062359.

FDC 7/0854 63FL IAP SHANDS CAIR, GAINESVILLE, FL COPTER RNAV (GPS) 315 ORIG LPV DA NA LNAV MDA 600 / HAS 436 1711180330-1806262359.

Shands Helistop

FDC 7/0856 FA12 IAP SHANDS HELISTOP, GAINESVILLE, FL COPTER RNAV (GPS) 126 ORIG LNAV MDA 640 / HAS 464 DELETE ALL REFERENCE TO PROCEED VISUALLY. CHANGE TO READ: PROCEED VFR FROM OSGOE OR CONDUCT THE SPECIFIED MISSED APPROACH. 452 TWR 293821. 46N/0822037. 50W, 5377 FT SE OF OSGOE. 1711180330-1806232359.

HOLLYWOOD

North Perry

FDC 8/7619 HWO ODP NORTH PERRY, HOLLYWOOD, FL. TAKEOFF MINIMUMS AND (OBSTACLE) DEPARTURE PROCEDURES AMDT 5 TAKE-OFF MINIMUMS: RWY 19L/19R, 400-2 3/4 OR STANDARD WITH MINIMUM CLIMB OF 220 FT PER NM TO 500 . TEXTUAL DEPARTURE PROCEDURE: RWY 10L/10R, RIGHT TURN ON DEPARTURE NA. ALL OTHER DATA REMAINS AS PUBLISHED. 1802081407-1809201407EST.

FDC 8/7618 HWO SID NORTH PERRY, HOLLYWOOD, FL. MIAMI FIVE DEPARTURE TAKE-OFF MINIMUMS: RWY 19L/19R, 400-2 3/4 OR STANDARD WITH MINIMUM CLIMB OF 220 FT PER NM TO 500. ALL OTHER DATA REMAINS AS PUBLISHED. 1802081405-1809201405EST.

FDC 8/5106 HWO IAP NORTH PERRY, HOLLYWOOD, FL. RNAV (GPS) RWY 10R, ORIG-B STRAIGHT IN MINIMUMS NA AT NIGHT. 1805291612-1901081612EST.

HOMESTEAD

Homestead Arb

FDC 8/0528 HST STAR HOMESTEAD AIR RESERVE BASE, HOMESTEAD, FLORIDA CYPRESS NINE ARRIVAL CYPRESS STAR UNUSABLE BLW 10000FT WITHOUT SUITABLE RNAV EQPT 1803121900-PERM.

Miami Homestead General Aviation

FDC 8/9437 X51 ODP MIAMI HOMESTEAD GENERAL AVIATION, HOMESTEAD, FL. TAKEOFF MINIMUMS AND (OBSTACLE) DEPARTURE PROCEDURES ORIG-B NOTE: RWY 36, TEMP CRANES BEGINNING 4085 FT FROM DER, 168 FT RIGHT OF CENTERLINE, UP TO 150 FT AGL/156 FT MSL (2016-ASO-759/757-OE). TEMP CRANE 4292 FT FROM DER, 379 FT LEFT OF CENTERLINE, 150 FT AGL/156 FT MSL (2016-ASO-758-OE). ALL OTHER DATA REMAINS AS PUBLISHED. 1802131717-1809251717EST.

FDC 8/9436 X51 IAP MIAMI HOMESTEAD GENERAL AVIATION, HOMESTEAD, FL. RNAV (GPS) RWY 28, ORIG-A CIRCLING CATS A/B MDA 520/HAA 513. TEMP CRANES 156 MSL 3887 FT N OF RWY 10 (2016-ASO-759/758/757-OE). 1802131717-1809251717EST.

FDC 8/9435 X51 IAP MIAMI HOMESTEAD GENERAL AVIATION, HOMESTEAD, FL. RNAV (GPS) RWY 10, ORIG-A LNAV/VNAV CATS A/B DA 331/HAT 325, VIS CATS A/B 1 1/8. LNAV CATS A/B MDA 440/HAT 434. CIRCLING CATS A/B MDA 520/HAA 513. TEMP CRANES 156 MSL 3887 FT N OF RWY 10 (2016-ASO-759/758/757-OE). 1802131717-1809251717EST.

IMMOKALEE

Immokalee Rgnl

FDC 8/5906 IMM IAP IMMOKALEE RGNL, IMMOKALEE, FL. VOR RWY 18, AMDT 6B PROCEDURE NA. 1805141545-1812241545EST.

FDC 7/1641 IMM IAP IMMOKALEE RGNL, IMMOKALEE, FL. RNAV (GPS) RWY 18, AMDT 1 RNAV (GPS) RWY 27, AMDT 1 RNAV (GPS) RWY 36, AMDT 1 RNAV (GPS) RWY 9, AMDT 1 LPV VIS 1. LNAV/VNAV VIS 1. 1711221638-1807041638EST.

INVERNESS

Inverness

FDC 8/7409 INF IAP INVERNESS, INVERNESS, FL. RNAV (GPS) RWY 19, ORIG-A DELETE DESCENT ANGLE 3. 00/TCH 46. PROFILE NOTE: VISUAL SEGMENT - OBSTACLES. 1804111725-1811211723EST.

JACKSONVILLE

Cecil

FDC 7/1156 VQQ IAP CECIL, JACKSONVILLE, FL. TACAN RWY 9R, ORIG-A PROCEDURE NA. 1711201458-1807021458EST.

Jacksonville Intl

FDC 8/6610 JAX IAP U. S. DOD JACKSONVILLE INTL, JACKSONVILLE, FL. HI - ILS OR LOC RWY 26, AMDT 2 S-LOC 26 MDA 400/HATH 374, VIS RVR 3500 ALL CATS. 1801171653-1808291653EST.

FDC 8/6609 JAX IAP JACKSONVILLE INTL, JACKSONVILLE, FL. ILS OR LOC RWY 26, AMDT 2A ZETRI FIX MINIMUMS: S-LOC 26 MDA 400/HAT 373 ALL CATS. VIS CATS C/D RVR 3500. CHANGE FOR INOPERATIVE MALSR NOTE TO READ: FOR INOPERATIVE MALSR, INCREASE S-LOC 26 CATS C/D VISIBILITY TO 1 3/8 MILE, ZETRI FIX MINIMUMS: INCREASE S-LOC 26 CATS C/D VISIBILITY TO RVR 5500. 1801171653-1808291653EST.

FDC 8/5239 JAX IAP U. S. DOD JACKSONVILLE INTL, JACKSONVILLE, FL. HI - TACAN RWY 14, AMDT 4 S-14 CATS C-E MDA 400/HAT 373. NOTE: RWY 14 HELICOPTER VISIBILITY REDUCTION BELOW 3/4 SM NOT AUTHORIZED. 1802021756-1809141756EST.

JUPITER

William P Gwinn

FDC 8/6988 06FA SPECIAL WILLIAM P GWINN, JUPITER, FL. TAKEOFF MINIMUMS AND OBSTACLE (ODP) DEPARTURE PROCEDURE PROCEDURE NA 1803231444-1811021444EST.

KEY LARGO

Ocean Reef Club

FDC 8/0525 07FA STAR OCEAN REEF CLUB, MIAMI, FLORIDA CYPRESS NINE ARRIVAL CYPRESS STAR UNUSABLE BLW 10000FT WITHOUT SUITABLE RNAV EQPT 1803121900-PERM.

KEY WEST

Key West Intl

FDC 8/5384 EYW ODP KEY WEST INTL, KEY WEST, FL. TAKEOFF MINIMUMS AND (OBSTACLE) DEPARTURE PROCEDURES AMDT 1 DEPARTURE PROCEDURE RWY 27 NA. 1804251535-1812051532EST.

KEYSTONE HEIGHTS

Keystone Airpark

FDC 8/8022 42J IAP KEYSTONE AIRPARK, KEYSTONE HEIGHTS, FL. RNAV (GPS) RWY 5, ORIG NOTE: CIRCLING RWY 5, 11, 23, 29 NA AT NIGHT. NOTE: RWY 5 HELICOPTER VISIBILITY REDUCTION BELOW 1 SM NOT AUTHORIZED. DISREGARD NOTE: VISIBILITY REDUCTION BY HELICOPTERS NA. 1805161953-1812261951EST.

FDC 8/8016 42J IAP KEYSTONE AIRPARK, KEYSTONE HEIGHTS, FL. VOR/DME RWY 5, AMDT 1 NOTE: PROCEDURE NA AT NIGHT. NOTE: RWY 5 HELICOPTER VISIBILITY REDUCTION BELOW 1 SM NOT AUTHORIZED. DISREGARD NOTE: VISIBILITY REDUCTION BY HELICOPTERS NA. 1805161950-1812261950EST.

LADY LAKE

Village Of Homewood Lady Lake

FDC 8/5719 FL20 SPECIAL VILLAGE OF HOMEWOOD LADY LAKE, LADY LAKE, FL. COPTER RNAV (GPS) 195, ORIG PROCEED VFR FROM PEMIE OR CONDUCT THE SPECIFIED MISSED APPROACH. DISREGARD ALL VISUAL SEGMENT REFERENCES. 1804091939-1811191939EST.

FDC 7/0871 FL20 IAP VILLAGE OF HOMEWOOD LADY LAKE, LADY LAKE, FL COPTER RNAV (GPS) 195 ORIG H-195 MDA 620 / HAS 524 MEGYO (FAF) ALTITUDE 1200 FT. DELETE ALL REFERENCE TO PROCEED VISUALLY. CHANGE TO READ: PROCEED VFR FROM PEMIE OR CONDUCT THE SPECIFIED MISSED APPROACH. 1711180330-1806262359.

LAKE WALES

Lake Wales Muni

FDC 7/1108 X07 IAP LAKE WALES MUNI, LAKE WALES, FL. RNAV (GPS) RWY 24, ORIG-A RNAV (GPS) RWY 6, ORIG-B VOR/DME-B, AMDT 3 PROCEDURE NA. 1712071745-1807191745EST.

LIVE OAK

Suwannee Hospital Emergency

FDC 7/0848 9FL9 IAP SUWANNEE HOSPITAL EMERGENCY, LIVE OAK, FL COPTER RNAV (GPS) 005 ORIG H-005 MDA 600 / HAS 496 DELETE ALL REFERENCE TO PROCEED VISUALLY. CHANGE TO READ: PROCEED VFR FROM OTAGE OR CONDUCT THE SPECIFIED MISSED APPROACH. 1711180330-1806262359.

MELBOURNE

Melbourne Intl

FDC 8/6223 MLB IAP MELBOURNE INTL, MELBOURNE, FL. ILS OR LOC RWY 9R, AMDT 12A S-ILS 9R DA 282/HAT 250, VIS RVR 4000 ALL CATS. S-LOC 9R MDA 420/HAT 388, VIS RVR 4000 ALL CATS. CIRCLING CATS A/B/C MDA 600/HAA 567. NOTE: RWY 09R HELICOPTER VISIBILITY REDUCTION BELOW RVR 4000 NA. TEMP CRANE 237 MSL 3600 FT W OF RWY 5 (2016-ASO-2987-NRA). 1803221449-1811011443EST.

FDC 8/4628 MLB IAP MELBOURNE INTL, MELBOURNE, FL. VOR RWY 9R, AMDT 21A RWY 9R HELICOPTER VISIBILITY REDUCTION BELOW 3/4 SM NOT AUTHORIZED. 1802271955-1810091955EST.

FDC 8/4437 MLB IAP MELBOURNE INTL, MELBOURNE, FL. RNAV (GPS) RWY 9R, AMDT 1B LNAV MDA 420/HAT 388 VIS 4000 RVR ALL CATS. RWY 9R HELICOPTER VISIBILITY REDUCTION BELOW 4000 RVR NOT AUTHORIZED. 1802271613-1810091613EST.

FDC 8/4430 MLB IAP MELBOURNE INTL, MELBOURNE, FL. RNAV (GPS) RWY 27R, AMDT 1A RWY 27R HELICOPTER VISIBILITY REDUCTION BELOW 4000 RVR NOT AUTHORIZED. 1802271600-1810091600EST.

FDC 8/1068 MLB IAP MELBOURNE INTL, MELBOURNE, FL. VOR RWY 9R, AMDT 21A PROCEDURE NA. 1804171849-1811271849EST.

FDC 7/1560 MLB IAP MELBOURNE INTL, MELBOURNE, FL. VOR RWY 9R, AMDT 21A CIRCLING CATS A/B/C MDA 600/HAA 567. JEMDO FIX MINIMUMS CIRCLING CATS A/B/C MDA 600/HAA 567. TEMP CRANE 237 MSL 3600 FT W OF RWY 5 (2016-ASO-2987-NRA). 1711221314-1807041314EST.

FDC 7/1558 MLB IAP MELBOURNE INTL, MELBOURNE, FL. LOC BC RWY 27L, AMDT 10A RNAV (GPS) RWY 27L, AMDT 1A RNAV (GPS) RWY 27R, AMDT 1A RNAV (GPS) RWY 9L, AMDT 1A CIRCLING CATS A/B/C MDA 600/HAA 567. TEMP CRANE 237 MSL 3600 FT W OF RWY 5 (2016-ASO-2987-NRA). 1711221314-1807041314EST.

FDC 7/1557 MLB IAP MELBOURNE INTL, MELBOURNE, FL. RNAV (GPS) RWY 9R, AMDT 1B LPV DA 282/HAT 250, VIS RVR 4000 ALL CATS. LNAV MDA 460/HAT 428, VIS RVR 4000 ALL CATS. CIRCLING CATS A/B/C MDA 600/HAA 567. VDP 1. 08 NM TO RW09R. TEMP CRANE 156 MSL 964 FT S OF RWY 9R (2016-ASO-306-NRA). TEMP CRANE 237 MSL 3600 FT W OF RWY 5 (2016-ASO-2987-NRA). 1711221314-1807041314EST.

MIAMI

Miami Executive

FDC 8/4498 TMB IAP MIAMI EXECUTIVE, MIAMI, FL. ILS OR LOC RWY 9R, AMDT 11C RNAV (GPS) RWY 27R, ORIG-B RNAV (GPS) RWY 9L, ORIG-C RNAV (GPS) RWY 9R, AMDT 2C CIRCLING CATS A/B/C MDA 500/HAA 490. TEMP CRANE 189 MSL 1239 FT S OF RWY 27L (2017-ASO-22759-OE). 1805101931-1812201931EST.

FDC 8/4492 TMB SID MIAMI EXECUTIVE, MIAMI, FL. MIAMI FIVE DEPARTURE TAKEOFF MINIMUMS: RWY 13: 300-1 OR STANDARD WITH MINIMUM CLIMB OF 478 FT PER NM TO 300. TAKEOFF OBSTACLE NOTES: RWY 13: TEMP CRANE 3038 FT FROM DER, 666 FT LEFT OF CENTERLINE, 180 FT AGL/189 FT MSL (2017-ASO-22759-OE). ALL OTHER DATA REMAINS AS PUBLISHED. 1805101929-1812201929EST.

FDC 8/4490 TMB IAP MIAMI EXECUTIVE, MIAMI, FL. RNAV (GPS) RWY 27L, AMDT 2C LNAV/VNAV DA 350/HAT 342 ALL CATS. LNAV MDA 440/HAT 432 ALL CATS. CIRCLING CATS A/B/C MDA 500/HAA 490. VDP 1. 16 NM TO RW27L. TEMP CRANE 189 MSL 1239 FT S OF RWY 27L (2017-ASO-22759-OE). 1805101929-1812201929EST.

FDC 8/4488 TMB ODP MIAMI EXECUTIVE, MIAMI, FL. TAKEOFF MINIMUMS AND (OBSTACLE) DEPARTURE PROCEDURES AMDT 8A TAKEOFF MINIMUMS: RWY 13, 300-1 OR STANDARD WITH MINIMUM CLIMB OF 478 FT PER NM TO 300. TAKEOFF OBSTACLE NOTES: RWY 13, TEMP CRANE 3038 FT FROM DER, 666 FT LEFT OF CENTERLINE, 180 FT AGL/189 FT MSL (2017-ASO-22759-OE). ALL OTHER DATA REMAINS AS PUBLISHED. 1805101929-1812201929EST.

FDC 8/2908 TMB IAP MIAMI EXECUTIVE, MIAMI, FL. ILS OR LOC RWY 9R, AMDT 11C RNAV (GPS) RWY 27L, AMDT 2C RNAV (GPS) RWY 9R, AMDT 2C NOTE: CIRCLING RWY 13, 31 NA AT NIGHT. DISREGARD NOTE: CIRCLING RWY 13 NA AT NIGHT. 1801301503-1809111503EST.

Miami Intl

FDC 8/6977 MIA IAP MIAMI INTL, MIAMI, FL. ILS OR LOC RWY 12, AMDT 5A S-LOC 12 MDA 600/HAT 592 ALL CATS, VIS CAT C RVR 6000. VDP 3. 26 DME FROM GEM LOC/DME. TEMP CRANE 334 MSL 2. 19 NM NW OF RWY 12 (2018-ASO-4422-OE). 1805151921-1812251919EST.

FDC 8/5430 MIA IAP MIAMI INTL, MIAMI, FL. RNAV (GPS) RWY 9, AMDT 1B LNAV MDA 500/HAT 493 ALL CATS. VIS CATS C/D RVR 5000. TEMP CRANES UP TO 191 MSL 1. 09 NM W OF RWY 9 (2016-ASO-11728 THRU 11735-OE). 1804091244-1811191244EST.

FDC 8/5428 MIA IAP MIAMI INTL, MIAMI, FL. ILS OR LOC RWY 9, AMDT 10A S-LOC 9 MDA 500/HAT 493 ALL CATS. VIS CATS A/B RVR 4000, CAT C RVR 5000. TEMP CRANES UP TO 191 MSL 1. 09 NM W OF RWY 9 (2016-ASO-11728 THRU 11735-OE). 1804091244-1811191244EST.

FDC 8/5427 MIA SID MIAMI INTL, MIAMI, FL. EONNS TWO DEPARTURE (RNAV) HEDLY TWO DEPARTURE (RNAV) TAKEOFF MINIMUMS: RWY 27, 300-1 1/2 OR STANDARD WITH MINIMUM CLIMB OF 316 FT PER NM TO 400. RWY 8L, STANDARD WITH MINIMUM OBSTACLE CLIMB OF 382 FT PER NM TO 1400, MINIMUM ATC CLIMB OF 500 FT PER NM TO 900 (12-002209, 12-085482). RWY 8R: STANDARD WITH MINIMUM OBSTACLE CLIMB OF 326 FT PER NM TO 1400, MINIMUM ATC CLIMB OF 500 FT PER NM TO 900 (12-085482). RWY 9: STANDARD WITH MINIMUM OBSTACLE CLIMB OF 312 FT PER NM TO 1400, MINIMUM ATC CLIMB OF 500 FT PER NM TO 900 (12-085482). TAKEOFF OBSTACLE NOTES: RWY 27, TEMP CRANES BEGINNING 5395 FT FROM DER, 872 FT LEFT OF CENTERLINE, UP TO 180 FT AGL/191 FT MSL (2016-ASO-11728 THRU 11735-OE). ALL OTHER DATA REMAINS AS PUBLISHED. 1804091244-1811191244EST.

FDC 8/5426 MIA SID MIAMI INTL, MIAMI, FL. HITAG TWO DEPARTURE (RNAV) JONZI TWO DEPARTURE (RNAV) MNATE TWO DEPARTURE (RNAV) PADUS TWO DEPARTURE (RNAV) SKIPS TWO DEPARTURE (RNAV) VALLY TWO DEPARTURE (RNAV) WINCO TWO DEPARTURE (RNAV) TAKEOFF MINIMUMS: RWY 8L/R, 9: STANDARD WITH MINIMUM OBSTACLE CLIMB OF 500 FT PER NM TO 900 (12-002209, 12-085482). TAKEOFF OBSTACLE NOTES: RWY 9: TEMP CRANE 3551 FT FROM DER, 1304 FT RIGHT OF CENTERLINE, 136 FT AGL/142 FT MSL (2015-ASO-11963-OE). TEMP CRANE 3960 FT FROM DER, 652 FT RIGHT OF CENTERLINE, 125 FT AGL/130 FT MSL (2015-ASO-11966-OE). RWY 12: TEMP CRANES 3985 FT FROM DER, 1263 FT LEFT OF CENTERLINE, 136 FT AGL/142 FT MSL (2015-ASO-11963-OE). ALL OTHER DATA REMAINS AS PUBLISHED. 1804091244-1811191244EST.

FDC 8/5425 MIA SID MIAMI INTL, MIAMI, FL. MIAMI FIVE DEPARTURE TAKEOFF MINIMUMS: RWY 27, 300-1 1/2 OR STANDARD WITH MINIMUM CLIMB OF 316 FT PER NM TO 400. RWY 8L, STANDARD WITH MINIMUM OBSTACLE CLIMB OF 382 FT PER NM TO 1400, MINIMUM ATC CLIMB OF 500 FT PER NM TO 900 (12-002209, 12-085482). RWY 8R: STANDARD WITH MINIMUM OBSTACLE CLIMB OF 326 FT PER NM TO 1400, MINIMUM ATC CLIMB OF 500 FT PER NM TO 900 (12-085482). RWY 9: STANDARD WITH MINIMUM OBSTACLE CLIMB OF 312 FT PER NM TO 1400, MINIMUM ATC CLIMB OF 500 FT PER NM TO 900 (12-085482). TAKEOFF OBSTACLE NOTES: RWY 27, TEMP CRANES BEGINNING 5395 FT FROM DER, 872 FT LEFT OF CENTERLINE, UP TO 180 FT AGL/191 FT MSL (2016-ASO-11728 THRU 11735-OE). RWY 9: TEMP CRANE 3551 FT FROM DER, 1304 FT RIGHT OF CENTERLINE, 136 FT AGL/142 FT MSL (2015-ASO-11963-OE). TEMP CRANE 3960 FT FROM DER, 652 FT RIGHT OF CENTERLINE, 125 FT AGL/130 FT MSL (2015-ASO-11966-OE). RWY 12: TEMP CRANES 3985 FT FROM DER, 1263 FT LEFT OF CENTERLINE, 136 FT AGL/142 FT MSL (2015-ASO-11963-OE). ALL OTHER DATA REMAINS AS PUBLISHED. 1804091244-1811191244EST.

FDC 8/5424 MIA SID MIAMI INTL, MIAMI, FL. POTTR SIX DEPARTURE SOUBY FIVE DEPARTURE TAKEOFF MINIMUMS: RWY 8R: STANDARD WITH MINIMUM CLIMB OF 382 FT PER NM TO 1800 (12-002209, 12-085482). TAKEOFF OBSTACLE NOTES: RWY 8R: TEMP CRANE 4381 FT FROM DER, 1165 FT RIGHT OF CENTERLINE, 151 FT AGL/158 FT MSL (2016-ASO-24569-OE). RWY 9: TEMP CRANE 3551 FT FROM DER, 1304 FT RIGHT OF CENTERLINE, 136 FT AGL/142 FT MSL (2015-ASO-11963-OE). TEMP CRANE 3960 FT FROM DER, 652 FT RIGHT OF CENTERLINE, 125 FT AGL/130 FT MSL (2015-ASO-11966-OE). RWY 12: TEMP CRANES 3985 FT FROM DER, 1263 FT LEFT OF CENTERLINE, 136 FT AGL/142 FT MSL (2015-ASO-11963-OE). ALL OTHER DATA REMAINS AS PUBLISHED. 1804091244-1811191244EST.

FDC 8/3592 MIA IAP MIAMI INTL, MIAMI, FL. RNAV (RNP) Y RWY 27, AMDT 2A RNP 0. 11 DA 378/HAT 370, VIS RVR 5000 ALL CATS. RNP 0. 30 DA 422/HAT 414, VIS RVR 6000 ALL CATS. TEMP CRANE 130 MSL 3646 FT E OF RWY 27 (2015-ASO-11965-OE). 1804051352-1811151337EST.

FDC 8/3110 MIA IAP MIAMI INTL, MIAMI, FL. ILS OR LOC RWY 30, AMDT 1B S-ILS 30 DA 333/HAT 325, VIS RVR 5000 ALL CATS. TEMP CRANE 113 MSL 2328 FT SE OF RWY 27 (2015-ASO-11959-OE). 1804042000-1811141959EST.

FDC 8/3095 MIA IAP MIAMI INTL, MIAMI, FL. RNAV (RNP) Y RWY 30, ORIG-A PROCEDURE NA. TEMP CRANES 113 MSL 2328 FT SE OF RWY 27 (2015-ASO-11959-OE). 1804041944-1811141943EST.

FDC 8/0861 MIA IAP MIAMI INTL, MIAMI, FL. RNAV (GPS) Z RWY 27, AMDT 3A LPV DA 258/HAT 250 ALL CATS. POLE 30 MSL 437 FT S OF RWY 27 (12-026691). 1804171608-1811271608EST.

FDC 8/0860 MIA IAP MIAMI INTL, MIAMI, FL. ILS OR LOC RWY 27, AMDT 27 S-ILS 27 DA 258/HAT 250 ALL CATS. POLE 30 MSL 437 FT S OF RWY 27 (12-026691). 1804171608-1811271608EST.

FDC 8/0527 MIA STAR MIAMI HOMESTEAD GENERAL AVIATION AIRPORT, MIAMI, FLORIDA CYPRESS NINE ARRIVAL CYPRESS STAR UNUSABLE BLW 10000FT WITHOUT SUITABLE RNAV EQPT 1803121900-PERM.

FDC 8/0526 MIA STAR MIAMI EXECUTIVE AIRPORT, MIAMI, FLORIDA CYPRESS NINE ARRIVAL CYPRESS STAR UNUSABLE BLW 10000FT WITHOUT SUITABLE RNAV EQPT 1803121900-PERM.

FDC 8/0523 MIA STAR MIAMI-OPA LOCKA EXECUTIVE AIRPORT, MIAMI, FLORIDA CYPRESS NINE ARRIVAL CYPRESS STAR UNUSBL BELOW 10000FT WITHOUT SUITABLE RNAV EQPT 1803121900-PERM.

FDC 8/0521 MIA STAR MIAMI INTERNATIONAL AIRPORT, MIAMI, FLORIDA CYPRESS NINE ARRIVAL CYPRESS STAR UNUSABLE BLW 10000FT WITHOUT SUITABLE RNAV EQPT 1803121900-PERM.

Miami-Opa Locka Executive

FDC 8/9898 OPF IAP MIAMI-OPA LOCKA EXECUTIVE, MIAMI, FL. RNAV (GPS) RWY 12, ORIG-B LNAV/VNAV DA 528/HAT 520, VIS 1 1/4 ALL CATS. TEMP CRANES 172 MSL BEGINNING 1. 03 NM W OF RWY 12 (2017-ASO-23391/23392/24227-OE). 1803291253-1811081252EST.

FDC 8/9896 OPF IAP MIAMI-OPA LOCKA EXECUTIVE, MIAMI, FL. ILS OR LOC RWY 9L, AMDT 5B ZOLTA FIX MINIMUMS S-LOC 9L MDA 480/HAT 472 ALL CATS, VIS CATS C/D 1. TEMP CRANES 172 MSL BEGINNING 1. 02 NM W OF RWY 9L (2017-ASO-23391/23392/24227-OE). 1803291251-1811081251EST.

FDC 8/9893 OPF IAP MIAMI-OPA LOCKA EXECUTIVE, MIAMI, FL. RNAV (GPS) RWY 9L, ORIG-B LNAV/VNAV DA 522/HAT 514, VIS 1 ALL CATS. LNAV MDA 480/HAT 472 ALL CATS, VIS CATS C/D 1. TEMP CRANES 172 MSL BEGINNING 1. 02 NM W OF RWY 9L (2017-ASO-23391/23392/24227-OE). 1803291249-1811081248EST.

FDC 8/9880 OPF ODP MIAMI-OPA LOCKA EXECUTIVE, MIAMI, FL. TAKEOFF MINIMUMS AND (OBSTACLE) DEPARTURE PROCEDURES AMDT 9A TAKEOFF MINIMUMS: RWY 27R, 300-2 OR STANDARD WITH MINIMUM CLIMB OF 290 FT PER NM TO 300. TAKEOFF OBSTACLE NOTES: RWY 27R, TEMP CRANES BEGINNING 4892 FT FROM DER, 3886 FT RIGHT OF CENTERLINE, UP TO 166 FT AGL/172 FT MSL (2017-ASO-23391/23392/24227-OE). RWY 9R, TEMP CRANES BEGINNING 1292 FT FROM DER, 454 FT RIGHT OF CENTERLINE, UP TO 34 FT AGL/42 FT MSL (2017-ASO-74/75-NRA). TEMP CRANES BEGINNING 1345 FT FROM DER, 312 FT LEFT OF CENTERLINE, UP TO 34 FT AGL/42 FT MSL (2017-ASO-79/80-NRA). RWY 12, BEGINNING 860 FT FROM DER, 542 FT LEFT OF CENTERLINE, UP TO 34 FT AGL/42 FT MSL (2017-ASO-79/80/81-NRA). TEMP CRANES BEGINNING 1287 FT FROM DER, 113 FT RIGHT OF CENTERLINE, UP TO 34 FT AGL/42 FT MSL (2017-ASO-74/75-NRA). ALL OTHER DATA REMAINS AS PUBLISHED. 1803291240-1811081240EST.

FDC 8/4951 OPF SID MIAMI-OPA LOCKA EXECUTIVE, MIAMI, FL. MIAMI FIVE DEPARTURE TAKEOFF MINIMUMS: RWY 27R: 300-2 OR STANDARD WITH MINIMUM CLIMB OF 290 FT PER NM TO 300. TAKEOFF OBSTACLE NOTES: RWY 27R: TEMP CRANES BEGINNING 4892 FT FROM DER, 3886 FT RIGHT OF CENTERLINE, UP TO 166 FT AGL/172 FT MSL (2017-ASO-23391/23392/24227-OE). RWY 9R: TEMP CRANES BEGINNING 1292 FT FROM DER, 454 FT RIGHT OF CENTERLINE, UP TO 34 FT AGL/42 FT MSL (2017-ASO-74/75-NRA). TEMP CRANES BEGINNING 1345 FT FROM DER, 312 FT LEFT OF CENTERLINE, UP TO 34 FT AGL/42 FT MSL (2017-ASO-79/80-NRA). RWY 12: BEGINNING 860 FT FROM DER, 542 FT LEFT OF CENTERLINE, UP TO 34 FT AGL/42 FT MSL (2017-ASO-79/80/81-NRA). TEMP CRANES BEGINNING 1287 FT FROM DER, 113 FT RIGHT OF CENTERLINE, UP TO 34 FT AGL/42 FT MSL (2017-ASO-74/75-NRA). ALL OTHER DATA REMAINS AS PUBLISHED. 1801121400-1808241400EST.

NAPLES

Naples Muni

FDC 8/5080 APF ODP NAPLES MUNI, NAPLES, FL. TAKEOFF MINIMUMS AND (OBSTACLE) DEPARTURE PROCEDURES AMDT 2 TAKEOFF OBSTACLE NOTES: RWY 23, TEMP CRANE 2891 FT FROM DER, 678 FT RIGHT OF CENTERLINE, 104 FT AGL/106 FT MSL (52018-ASO-8887-OE). ALL OTHER DATA REMAINS AS PUBLISHED. 1805301100-1901081554EST.

FDC 8/2458 APF IAP NAPLES MUNI, NAPLES, FL. RNAV (GPS)-A, ORIG RNAV (GPS)-B, ORIG CIRCLING CAT D MDA 820/HAA 812, VISIBILITY CAT D 2 3/4. 1801291806-1809101806EST.

FDC 8/2457 APF IAP NAPLES MUNI, NAPLES, FL. RNAV (GPS) RWY 23, AMDT 1 LNAV MDA 480/HAT 472 ALL CATS, VISIBILITY CAT C 1 3/8. 1801291806-1809101806EST.

NEW SMYRNA BEACH

Massey Ranch Airpark

FDC 7/2017 X50 IAP MASSEY RANCH AIRPARK, NEW SMYRNA BEACH, FL. RNAV (GPS) RWY 36, ORIG LNAV MINIMUMS: NA. 1712081323-1807201323EST.

FDC 7/2015 X50 IAP MASSEY RANCH AIRPARK, NEW SMYRNA BEACH, FL. RNAV (GPS) RWY 18, ORIG LP MINIMUMS: NA. LNAV MINIMUMS: NA. 1712081319-1807201319EST.

New Smyrna Beach Muni

FDC 8/2140 EVB IAP NEW SMYRNA BEACH MUNI, NEW SMYRNA BEACH, FL. RNAV (GPS) RWY 29, ORIG-A LNAV MDA 400/HAT 390, VIS CAT C 1 1/8 CIRCLING CATS A/B MDA 560/HAA 550. WHEN LOCAL ALTIMETER SETTING NOT RECEIVED, USE DAYTONA BEACH ALTIMETER SETTING. CIRCLING RWY 2, 7, 11, 20, 25 NA AT NIGHT. RWY 29 HELICOPTER VISIBILITY REDUCTION BELOW 3/4 SM NOT AUTHORIZED. DISREGARD NOTE: DISREGARD USE DAYTONA BEACH INTL ALTIMETER SETTING; IF NOT RECEIVED, USE ORLANDO SANFORD INTL ALTIMETER SETTING AND INCREASE DA TO 342 FEET AND ALL MDAS 40 FEET. DISREGARD NOTE: DISREGARD NIGHT LANDING: RWY 29 CATS C AND D, 7, 11, 25 NA. NEW SMYRNA BEACH AWOS?3 124. 625. TOWER 184FT MSL 179FT AGL 1391FT S OF APCH END RWY 07. 1804182244-1811282244EST.

FDC 8/2138 EVB IAP NEW SMYRNA BEACH MUNI, NEW SMYRNA BEACH, FL. RNAV (GPS) RWY 25, ORIG-A LNAV MDA 460/HAT ALL CATS, VIS CAT C 1 3/8 CIRCLING CATS A/B MDA 560/HAA 550. WHEN LOCAL ALTIMETER SETTING NOT RECEIVED, USE DAYTONA BEACH ALTIMETER SETTING. PROCEDURE NA AT NIGHT. DISREGARD NOTE: DISREGARD USE DAYTONA BEACH INTL ALTIMETER SETTING; IF NOT RECEIVED, USE ORLANDO SANFORD INTL ALTIMETER SETTING AND INCREASE DA TO 337 FEET AND ALL MDAS 40 FEET. DISREGARD NOTE: DISREGARD NIGHT LANDING: RWY 7, 11, 25 NA. NEW SMYRNA BEACH AWOS?3 124. 625. TOWER 184FT MSL 179FT AGL 1391FT S OF APCH END RWY 07. 1804182244-1811282244EST.

FDC 8/2136 EVB IAP NEW SMYRNA BEACH MUNI, NEW SMYRNA BEACH, FL. RNAV (GPS) RWY 7, ORIG-A LNAV MDA 520/HAT 511 ALL CATS, VIS CAT C 1 1/2. CIRCLING CATS A/B MDA 560/HAA 550. WHEN LOCAL ALTIMETER SETTING NOT RECEIVED, USE DAYTONA BEACH ALTIMETER SETTING. PROCEDURE NA AT NIGHT. DISREGARD NOTE: DISREGARD USE DAYTONA BEACH INTL ALTIMETER SETTING; IF NOT RECEIVED, USE ORLANDO SANFORD INTL ALTIMETER SETTING AND INCREASE ALL MDAS 40 FEET. HELICOPTER VISIBILITY REDUCTION BELOW 1 SM NA. DISREGARD NOTE: DISREGARD NIGHT LANDING: RWY 7, 11, 25 NA. NEW SMYRNA BEACH AWOS?3 124. 625. TOWER 184FT MSL 179FT AGL 1391FT S OF APCH END RWY 07. 1804182244-1811282244EST.

FDC 8/2134 EVB IAP NEW SMYRNA BEACH MUNI, NEW SMYRNA BEACH, FL. RNAV (GPS) RWY 2, ORIG-A LPV NA. PROCEDURE NA AT NIGHT. WHEN LOCAL ALTIMETER SETTING NOT RECEIVED, USE DAYTONA BEACH ALTIMETER SETTING. RWY 2 HELICOPTER VISIBILITY REDUCTION BELOW 1 SM NOT AUTHORIZED. DISREGARD NOTE: DISREGARD USE DAYTONA BEACH INTL ALTIMETER SETTING; IF NOT RECEIVED, USE ORLANDO SANFORD INTL ALTIMETER SETTING AND INCREASE DA TO 370 FEET AND ALL MDAS 40 FEET. DISREGARD NOTE: DISREGARD NIGHT LANDING: RWY 2 CATS C AND D, 7, 11, 25 NA. NEW SMYRNA BEACH AWOS?3 124. 625. 1804182244-1811282244EST.

ORLANDO

Executive

FDC 8/0220 ORL ODP EXECUTIVE, ORLANDO, FL. TAKEOFF MINIMUMS AND (OBSTACLE) DEPARTURE PROCEDURES AMDT 4 TAKEOFF MINIMUMS: RWY 25, 400-2 3/4 OR STANDARD WITH MINIMUM CLIMB OF 245 FT PER NM TO 700. TAKEOFF OBSTACLE NOTES: RWY 25, TEMP CRANE 2. 12 NM FROM DER, 3945 FT RIGHT OF CENTERLINE, 392 FT AGL/501 FT MSL (2017-ASO-25781-OE). ALL OTHER DATA REMAINS AS PUBLISHED. 1802161200-1809261418EST.

Kissimmee Gateway

FDC 8/1080 ISM IAP KISSIMMEE GATEWAY, ORLANDO, FL. RNAV (GPS) RWY 33, AMDT 2B LPV DA 442/HAT 360 ALL CATS, VIS 1 1/4. LNAV/VNAV DA 427/HAT 345 ALL CATS, VIS 1 1/8. LNAV MDA 520/HAT 438 ALL CATS, VIS CATS C/D 1 3/8. TEMP CRANE 215 MSL 2697 FT SE OF RWY 33 (2016-ASO-15246-OE). 1801041331-1808161331EST.

FDC 8/1079 ISM ODP KISSIMMEE GATEWAY, ORLANDO, FL. TAKEOFF MINIMUMS AND (OBSTACLE) DEPARTURE PROCEDURES ORIG NOTE: RWY 15, TEMP CRANE 2624 FT FROM DER, 625 FT LEFT OF CENTERLINE, 150 FT AGL/215 FT MSL (2016-ASO-15246-OE). ALL OTHER DATA REMAINS AS PUBLISHED. 1801041331-1808161331EST.

Orlando Intl

FDC 8/5745 MCO IAP ORLANDO INTL, ORLANDO, FL. ILS OR LOC RWY 18R, AMDT 10A S-LOC 18R MDA 580/HAT 486 ALL CATS, VIS CATS C/D RVR 5000. VDP AT I-TFE 3. 49 DME; DISTANCE VDP TO THLD 1. 30 MILES. TEMP CRANE 290 MSL 1. 73 NM N OF RWY 18R (2017-ASO-14412-OE). 1801161501-1808281501EST.

FDC 8/5744 MCO IAP ORLANDO INTL, ORLANDO, FL. RNAV (GPS) RWY 18R, AMDT 1A LNAV MDA 580/HAT 486 ALL CATS, VIS CATS C/D RVR 5000. TEMP CRANE 290 MSL 1. 73 NM N OF RWY 18R (2017-ASO-14412-OE). 1801161501-1808281501EST.

FDC 8/5743 MCO IAP ORLANDO INTL, ORLANDO, FL. RNAV (GPS) RWY 18L, AMDT 1 LNAV MDA 580/HAT 484 ALL CATS, VIS CATS C/D 1 3/8. NAPPA FIX MINIMUMS NA. TEMP CRANE 290 MSL 1. 72 NM N OF RWY 18L (2017-ASO-14412-OE). 1801161501-1808281501EST.

FDC 8/5371 MCO IAP ORLANDO INTL, ORLANDO, FL. RNAV (GPS) RWY 35L, AMDT 1A LNAV MDA 680/HAT 592 ALL CATS. VIS CATS C/D 1 1/4. DISREGARD LNAV ONLY AMICI AND ALTITUDE 540. DISREGARD INOP TABLE NOTE. TEMP CRANES 372 MSL 3713 FT SE OF RWY 36R THRU 1 NM NE OF RWY 36R (2014-ASO-3057/58/59/60-NRA). 1805291825-1901081825EST.

FDC 8/4928 MCO IAP ORLANDO INTL, ORLANDO, FL. RNAV (GPS) RWY 36L, AMDT 2 LNAV/VNAV DA 536/HAT 443, VIS 1 1/2 ALL CATS. LNAV MDA 580/HAT 487 ALL CATS. VIS CATS C/D 1 3/8. VDP 1. 32 NM TO RWY 36L. TEMP CRANES 372 MSL 3713 FT SE OF RWY 36R THRU 1 NM NE OF RWY 36R (2014-ASO-3057/58/59/60-NRA). 1805111432-1806291432EST.

FDC 8/4927 MCO IAP ORLANDO INTL, ORLANDO, FL. RNAV (GPS) RWY 36R, AMDT 2 LNAV/VNAV DA 583/HAT 491, VIS 1 1/8 ALL CATS. LNAV MDA 680/HAT 588 ALL CATS. VIS CATS A/B 1, CATS C/D 1 1/4. VDP 1. 62 NM TO RWY 36R. TEMP CRANES 372 MSL 3713 FT SE OF RWY 36R THRU 1 NM NE OF RWY 36R (2014-ASO-3057/58/59/60-NRA). 1805111431-1806291431EST.

FDC 7/2591 MCO STAR ORLANDO INTL, ORLANDO, FL. PIGLT FOUR ARRIVAL ADD NOTE: OCF TRANSITION AUTH ONLY FOR JETS DEPARTING FLORIDA. 1711272200-PERM.

FDC 5/9788 MCO STAR ORLANDO INTL, ORLANDO, FL. PIGLT FOUR STAR HKUNA VERTICAL PALNNING INFORMATION CHANGE TO READ: EXPECT FL290. 1511062000-PERM.

ORMOND BEACH

Ormond Beach Muni

FDC 8/8267 OMN IAP ORMOND BEACH MUNI, ORMOND BEACH, FL. VOR RWY 17, AMDT 2B PROCEDURE NA. 1802091832-1809211832EST.

FDC 8/5652 OMN ODP ORMOND BEACH MUNI, ORMOND BEACH, FL. TAKEOFF MINIMUMS AND (OBSTACLE) DEPARTURE PROCEDURES ORIG TAKEOFF MINIMUMS: RWY 8, STANDARD WITH MINIMUM CLIMB OF 235 FT PER NM TO 300, OR ALTERNATIVELY, WITH STANDARD TAKEOFF MINIMUMS AND A NORMAL 200 FT PER NM CLIMB GRADIENT, TAKEOFF MUST OCCUR NO LATER THAN 1900 FT PRIOR TO DER. 1804091848-1811191848EST.

PAHOKEE

Palm Beach Co Glades

FDC 8/9991 PHK IAP PALM BEACH CO GLADES, PAHOKEE, FL. RNAV (GPS) RWY 36, AMDT 1 LPV DA 577/HAT 561, VIS 1 7/8 ALL CATS. LNAV/VNAV DA 489/HAT 473, VIS 1 5/8 ALL CATS. LNAV MDA 580/HAT 564 ALL CATS, VIS CATS C/D 1 5/8. CIRCLING CATS A/B MDA 640/HAA 624. TEMP CRANE 202 MSL 1147 FT S OF RWY 36 (2017-ASO-22624-OE). 1804171100-1811261734EST.

FDC 8/9987 PHK ODP PALM BEACH CO GLADES, PAHOKEE, FL. TAKEOFF MINIMUMS AND (OBSTACLE) DEPARTURE PROCEDURES AMDT 2 TAKEOFF MINIMUMS: RWY 18, 300-1. TAKEOFF OBSTACLE NOTES: RWY 18, TEMP CRANE 787 FT FROM DER, 490 FT RIGHT OF CENTERLINE, 166 FT AGL/202 FT MSL (2017-ASO-22624-OE). ALL OTHER DATA REMAINS AS PUBLISHED. 1804171100-1811261734EST.

PALATKA

Columbia Putnam Community Hospital

FDC 7/0851 30FL IAP COLUMBIA PUTNAM COMMUNITY HOSPITAL, PALATKA, FL COPTER RNAV (GPS) 277 ORIG LPV DA NA LNAV MDA 640 / HAS 471 1711180330-1806262359.

Palatka Muni - Lt Kay Larkin Field

FDC 8/5231 28J IAP PALATKA MUNI - LT KAY LARKIN FIELD, PALATKA, FL. RNAV (GPS) RWY 27, ORIG-A RNAV (GPS) RWY 9, ORIG-B NOTE: CIRCLING TO RWY 17/35 NA AT NIGHT. DISREGARD NOTE: PROCEDURE NA AT NIGHT. 1802281334-1810101334EST.

PALM COAST

Flagler Executive

FDC 8/4095 FIN IAP FLAGLER EXECUTIVE, PALM COAST, FL. RNAV (GPS) RWY 11, AMDT 1C RNAV (GPS) RWY 29, ORIG-E PROCEDURE NA. 1805251530-1901041530EST.

FDC 8/1688 FIN ODP FLAGLER EXECUTIVE, PALM COAST, FL. TAKEOFF MINIMUMS AND (OBSTACLE) DEPARTURE PROCEDURES AMDT 1A TAKE-OFF MINIMUMS RWY 11, 29, 18W, 36W NA - ENVIRONMENTAL. ALL OTHER DATA REMAINS AS PUBLISHED. 1803141316-1810241316EST.

FDC 8/1687 FIN IAP FLAGLER EXECUTIVE, PALM COAST, FL. RNAV (GPS) RWY 24, ORIG-E RNAV (GPS) RWY 6, AMDT 1D CIRCLING RWY 11, 29 NA AT NIGHT. CIRCLING NA TO RWYS 18W AND 36W. 1803141316-1810241316EST.

PENSACOLA

Pensacola Intl

FDC 8/9859 PNS IAP PENSACOLA INTL, PENSACOLA, FL. RNAV (GPS) RWY 8, AMDT 2C LNAV MDA 680/HAT 583 ALL CATS, VIS CATS C/D 1 3/4. CIRCLING CAT A MDA 680/HAA 559. VDP NA. TEMP CRANE 362 MSL 1. 88 NM W OF RWY 8 (2017-ASO-13965/13968-OE). 1805031917-1812131917EST.

FDC 8/4990 PNS IAP PENSACOLA INTL, PENSACOLA, FL. RNAV (GPS) RWY 35, AMDT 2C CIRCLING CAT A MDA 580/HAA 459. 1805111518-1812211518EST.

FDC 8/4989 PNS IAP PENSACOLA INTL, PENSACOLA, FL. RNAV (GPS) RWY 26, AMDT 2C LPV DA 344/HAT 230 ALL CATS. LNAV MDA 460/HAT 346 ALL CATS. CIRCLING CAT A MDA 580/HAA 459. 1805111516-1812211516EST.

FDC 8/4987 PNS IAP PENSACOLA INTL, PENSACOLA, FL. RNAV (GPS) RWY 17, AMDT 2D LNAV/VNAV DA 542/HAT 421, VISIBILITY RVR 4000. LNAV MDA 520/HAT 399 ALL CATS. CIRCLING CAT A MDA 580/HAA 459. 1805111515-1812211515EST.

FDC 8/4984 PNS IAP PENSACOLA INTL, PENSACOLA, FL. LOC RWY 26, AMDT 1A S-26 MDA 440/HAT 326 ALL CATS. CIRCLING CAT A MDA 580/459. NOTE: RWY 26 HELICOPTER VISIBILITY REDUCTION BELOW 3/4 SM NOT AUTHORIZED. 1805111513-1812211513EST.

FDC 8/4983 PNS IAP PENSACOLA INTL, PENSACOLA, FL. ILS OR LOC RWY 17, AMDT 14B ALICO FIX MINIMUMS: CIRCLNG CAT A MDA 580/HAA 459. 1805111512-1812211512EST.

PLANT CITY

Plant City

FDC 8/7541 PCM IAP PLANT CITY, PLANT CITY, FL. RNAV (GPS) RWY 10, AMDT 1C LNAV MDA 520/HAT 367. 1803051904-1810151904EST.

FDC 8/7540 PCM IAP PLANT CITY, PLANT CITY, FL. RNAV (GPS) RWY 28, ORIG-A LPV DA NA. LNAV/VNAV DA NA. 1803051904-1810151904EST.

POMPANO BEACH

Pompano Beach Airpark

FDC 8/5136 PMP IAP POMPANO BEACH AIRPARK, POMPANO BEACH, FL. RNAV (GPS) RWY 33, AMDT 1 MISSED APPROACH: CLIMB TO 2100 DIRECT JIMNY AND ON TRACK 296 TO ATONE AND HOLD. 1801121809-1808241809EST.

FDC 8/2049 PMP IAP POMPANO BEACH AIRPARK, POMPANO BEACH, FL. RNAV (GPS) RWY 6, ORIG-B LNAV CATS A/B MDA 540/HAT 521. TEMP CRANE 236 MSL 4844 FT S OF RWY 6 (2018-ASO-7853-OE). 1805241654-1901021654EST.

FDC 8/0547 PMP SID POMPANO BEACH AIRPARK, POMPANO BEACH, FL. FORT LAUDERDALE SIX DEPARTURE TAKEOFF MINIMUMS: RWY 10: 300-1 1/4 OR STANDARD WITH MINIMUM CLIMB OF 341 FT PER NM TO 300 (2017-ASO-5209-OE). RWY 24: 300-1 (2017-ASO-26096-OE 2018-ASO-835/836-OE). RWY 15: 400/1 1/2 (2017-ASO-18406-OE). TAKEOFF OBSTACLE NOTES: RWY 10: TEMP CRANE 6049 FT FROM DER, 501 FT LEFT OF CENTERLINE, 258 FT AGL/268 FT MSL (2017-ASO-5209-OE). RWY 24: TEMP CRANES BEGINNING 3499 FT FROM DER, 947 FT LEFT OF CENTERLINE, UP TO 225 FT AGL/240 FT MSL (2017-ASO-26096-OE 2018-ASO-835/836-OE). RWY 15: TEMP CRANE 3035 FT FROM DER, 1335 FT RIGHT OF CENTERLINE, 220 FT AGL/228 FT MSL (2017-ASO-18406-OE). ALL OTHER DATA REMAINS AS PUBLISHED. 1804171158-1811271158EST.

FDC 8/0546 PMP ODP POMPANO BEACH AIRPARK, POMPANO BEACH, FL. TAKEOFF MINIMUMS AND (OBSTACLE) DEPARTURE PROCEDURES AMDT 5 TAKEOFF MINIMUMS: RWY 10, 300-1 1/4 OR STANDARD WITH MINIMUM CLIMB OF 341 FT PER NM TO 300 (2017-ASO-5209-OE). RWY 24, 300-1 (2017-ASO-26096-OE 2018-ASO-835/836-OE). RWY 15, 400/1 1/2 (2017-ASO-18406-OE). TAKEOFF OBSTACLE NOTES: RWY 10, TEMP CRANE 6049 FT FROM DER, 501 FT LEFT OF CENTERLINE, 258 FT AGL/268 FT MSL (2017-ASO-5209-OE). RWY 24, TEMP CRANES BEGINNING 3499 FT FROM DER, 947 FT LEFT OF CENTERLINE, UP TO 225 FT AGL/240 FT MSL (2017-ASO-26096-OE 2018-ASO-835/836-OE). RWY 15, TEMP CRANE 3035 FT FROM DER, 1335 FT RIGHT OF CENTERLINE, 220 FT AGL/228 FT MSL (2017-ASO-18406-OE). ALL OTHER DATA REMAINS AS PUBLISHED. 1804171158-1811271158EST.

FDC 7/1642 PMP IAP POMPANO BEACH AIRPARK, POMPANO BEACH, FL. LOC RWY 15, AMDT 4 PROCEDURE NA. 1711221647-1807041647EST.

PUNTA GORDA

Punta Gorda

FDC 7/4180 PGD IAP PUNTA GORDA, PUNTA GORDA, FL. RNAV (GPS) RWY 15, AMDT 1 LNAV MDA 580/HAT 459 ALL CATS, VIS CATS C/D 1 3/8. CIRCLING CAT A MDA 580/HAA 554, CAT B MDA 600/HAA 574. VDP NA. TEMP CRANES UP TO 232 MSL 2. 42 NM NW OF RWY 15 (2017-ASO-21599/21600-OE). TEMP CRANES UP TO 200 MSL 1. 05 NM SW OF RWY 4 (2017-ASO-21595/21596/21597/21598/215602-OE). 1712131000-1807241756EST.

FDC 7/4179 PGD IAP PUNTA GORDA, PUNTA GORDA, FL. RNAV (GPS) RWY 22, AMDT 2 RNAV (GPS) RWY 33, AMDT 1 VOR RWY 22, AMDT 5 CIRCLING CAT A MDA 560/HAA 534, CAT B MDA 600/HAA 574. TEMP CRANES UP TO 200 MSL 1. 05 NM SW OF RWY 4 (2017-ASO-21595/21596/21597/21598/215602-OE), TEMP CRANES UP TO 232 MSL 2. 42 NM NW OF RWY 15 (2017-ASO-21599/21600-OE). 1712131000-1807241756EST.

FDC 7/4177 PGD IAP PUNTA GORDA, PUNTA GORDA, FL. ILS OR LOC RWY 4, ORIG S-LOC 4 MDA 500/HAT 476 ALL CATS, VIS CATS C/D 1 3/8. CIRCLING CAT A MDA 560/HAA 534, CAT B MDA 600/HAA 574. ISOXE FIX MINIMUMS NA. TEMP CRANES UP TO 200 MSL 1. 05 NM SW OF RWY 4 (2017-ASO-21595/21596/21597/21598/215602-OE), TEMP CRANES UP TO 232 MSL 2. 42 NM NW OF RWY 15 (2017-ASO-21599/21600-OE). 1712131000-1807241756EST.

FDC 7/4175 PGD IAP PUNTA GORDA, PUNTA GORDA, FL. RNAV (GPS) RWY 4, AMDT 2 LNAV/VNAV DA 533/HAT 509, VIS 1 3/4 ALL CATS. LNAV MDA 500/HAT 476 ALL CATS, VIS CATS C/D 1 3/8. CIRCLING CAT A MDA 560/HAA 534, CAT B MDA 600/HAA 574. VDP 1. 33 NM TO RW04. TEMP CRANES UP TO 200 MSL 1. 05 NM SW OF RWY 4 (2017-ASO-21595/21596/21597/21598/215602-OE), TEMP CRANES UP TO 232 MSL 2. 42 NM NW OF RWY 15 (2017-ASO-21599/21600-OE). 1712131000-1807241756EST.

QUINCY

Quincy Muni

FDC 7/4909 2J9 IAP QUINCY MUNI, QUINCY, FL. VOR/DME-A, AMDT 1 PROCEDURE NA. 1711300117-1807120117EST.

SARASOTA/BRADENTON

Sarasota/Bradenton Intl

FDC 8/9934 SRQ IAP SARASOTA/BRADENTON INTL, SARASOTA/BRADENTON, FL. RNAV (GPS) RWY 4, AMDT 2B LNAV/VNAV DA 372/HAT 350, VIS 1 1/8 ALL CATS. LNAV MDA 480/HAT 458 ALL CATS, VIS CATS C/D 1 3/8. ATC TOWER 160 MSL 1347 FT NW OF RWY 4. 1805032125-1812132125EST.

FDC 8/1927 SRQ IAP SARASOTA/BRADENTON INTL, SARASOTA/BRADENTON, FL. RNAV (GPS) RWY 22, AMDT 2A LNAV/VNAV DA NA. 1804181915-1811281915EST.

SEBASTIAN

Sebastian Muni

FDC 8/5511 X26 ODP SEBASTIAN MUNI, SEBASTIAN, FL. TAKEOFF MINIMUMS AND (OBSTACLE) DEPARTURE PROCEDURES ORIG-A TAKEOFF MINIMUMS: RWY 10, 300-1 OR STANDARD WITH MINIMUM CLIMB OF 285 FEET PER NM TO 300. NOTE: RWY 10, ANTENNA 5232 FEET FROM DER, 1708 FEET LEFT OF CENTERLINE, 187 FEET AGL/212 FEET MSL. ALL OTHER DATA REMAINS AS PUBLISHED. 1804091526-1811191526EST.

FDC 8/1551 X26 IAP SEBASTIAN MUNI, SEBASTIAN, FL. RNAV (GPS) RWY 5, ORIG-C RNAV (GPS) RWY 23, ORIG-C LP MDA NA, LNAV MDA NA 1801261508-1809071507EST.

SEBRING

Sebring Rgnl

FDC 8/3545 SEF IAP SEBRING RGNL, SEBRING, FL. RNAV (GPS) RWY 32, ORIG-A LNAV MDA 480/HAT 420 ALL CATS. VISIBILITY CATS C/D 1-1/8. 1801311455-1809121455EST.

ST AUGUSTINE

Northeast Florida Rgnl

FDC 8/8031 SGJ IAP NORTHEAST FLORIDA RGNL, ST AUGUSTINE, FL. VOR RWY 13, ORIG-D CHART NOTE: CIRCLING RWY 2, 6 NA AT NIGHT. DELETE NOTE: HELICOPTER VISIBILITY REDUCTION BELOW 3/4 SM NA. CHART NOTE: RWY 13 HELICOPTER VISIBILITY REDUCTION BELOW 3/4 SM NOT AUTHORIZED. THIS IS VOR RWY 13, ORIG-E. 1805162002-PERM.

FDC 8/8029 SGJ IAP NORTHEAST FLORIDA RGNL, ST AUGUSTINE, FL. RNAV (GPS) RWY 13, ORIG-D CHART NOTE: CIRCLING RWY 2, 6 NA AT NIGHT. DELETE NOTE: HELICOPTER VISIBILITY REDUCTION BELOW 3/4 SM NA. CHART NOTE: RWY 13 HELICOPTER VISIBILITY REDUCTION BELOW 3/4 SM NOT AUTHORIZED. DELETE NOTE: DME/DME RNP-0. 3 NA. PBN REQUIREMENTS NOTE: RNP APCH. THIS IS RNAV (GPS) RWY 13, ORIG-E. 1805162001-PERM.

ST PETERSBURG

Albert Whitted

FDC 8/8641 SPG IAP ALBERT WHITTED, ST PETERSBURG, FL. VOR RWY 18, AMDT 9B WUXUT FIX MINIMUMS (DME REQUIRED) S-18 CATS A/B MDA 760/HAA 754 ALL CATS, VIS CAT B 1 1/4. CIRCLING CATS A/B MDA 800/HAA 793. VDP 7. 23 DME FROM PIE VORTAC. BUILDING 491 MSL 3161 FT W OF RWY 18 (2014-ASO-5934/35/36/37-OE 12-103913). 1804121949-1811221949EST.

FDC 8/8640 SPG IAP ALBERT WHITTED, ST PETERSBURG, FL. RNAV (GPS) RWY 7, AMDT 3D CIRCLING CATS A/B/C MDA 800/HAA 793. BUILDING 491 MSL 3161 FT W OF RWY 18 (2014-ASO-5934/35/36/37-OE 12-103913). 1804121949-1811221949EST.

FDC 8/8639 SPG IAP ALBERT WHITTED, ST PETERSBURG, FL. RNAV (GPS) RWY 36, AMDT 1 CIRCLING CATS A/B MDA 800/HAA 793. BUILDING 491 MSL 3161 FT W OF RWY 18 (2014-ASO-5934/35/36/37-OE 12-103913). 1804121949-1811221949EST.

FDC 8/8638 SPG IAP ALBERT WHITTED, ST PETERSBURG, FL. RNAV (GPS) RWY 18, ORIG-D LNAV CATS A/B MDA 760/HAA 754 ALL CATS, VIS CAT B 1 1/4. CIRCLING CATS A/B MDA 800/HAA 793. VDP 1. 18 NM TO PICOL BUILDING 491 MSL 3161 FT W OF RWY 18 (2014-ASO-5934/35/36/37-OE 12-103913). 1804121949-1811221949EST.

FDC 8/5768 SPG ODP ALBERT WHITTED, ST PETERSBURG, FL. TAKEOFF MINIMUMS AND (OBSTACLE) DEPARTURE PROCEDURES AMDT 2 TAKEOFF MINIMUMS: RWY 36, 300-1 (2017-ASO-9174-OE, 2017-ASO-12851/52/53-OE, 2017-ASO-16212/16213/16217-OE). DEPARTURE PROCEDURE: RWY 36, CLIMB HEADING 004. 64 TO 600 BEFORE TURNING LEFT (2014-ASO-5934/35/36/37-OE). RWY 25, CLIMB HEADING 247. 10 TO 600 BEFORE TURNING RIGHT (2014-ASO-5934/35/36/37-OE). TAKEOFF OBSTACLE NOTES: RWY 36, TEMP CRANES BEGINNING 1417 FT FROM DER, 256 FT LEFT OF CENTERLINE, UP TO 220 FT AGL/231 FT MSL (2017-ASO-12536/12850-OE). TEMP CRANES BEGINNING 357 FT FROM DER, 320 FT LEFT OF CENTERLINE, UP TO 220 FT AGL/231 FT MSL (2017-ASO-16212/16213/16217-OE). TEMP CRANES BEGINNING 1432 FT FROM DER, 117 FT RIGHT OF CENTERLINE, UP TO 220 FT AGL/231 FT MSL (2017-ASO-12851/12852/12853-OE). TEMP CRANE 1868 FT FROM DER, 730 FT RIGHT OF CENTERLINE, 220 FT AGL/231 FT MSL (2017-ASO-9174-OE). ALL OTHER DATA REMAINS AS PUBLISHED. 1805141248-1812241245EST.

FDC 8/5463 SPG IAP ALBERT WHITTED, ST PETERSBURG, FL. RNAV (GPS) RWY 18, ORIG-D DESCENT ANGLE 4. 00/TCH 37 NA. 1803211523-1810311523EST.

FDC 7/5527 SPG STAR ALBERT WHITTED, TAMPA, FL BRDGE EIGHT ARRIVAL BRDGE STAR UNUSABLE BELOW 5000FT PIE VORTAC RADIAL 138 UNUSABLE BELOW 5000FT 1705151530-PERM.

FDC 6/5571 SPG STAR ALBERT WHITTED, ST PETERSBURG, FL. DARBS THREE ARRIVAL ARRIVAL PROCEDURE NA EXCEPT FOR AIRCRAFT EQUIPPED WITH SUITABLE RNAV SYSTEMS. PIE VORTAC R-336 UNUSABLE BEYOND 40 NM. 1607141200-PERM.

ST PETERSBURG-CLEARWATER

St Pete-Clearwater Intl

FDC 8/9297 PIE IAP ST PETE-CLEARWATER INTL, ST PETERSBURG-CLEARWATER, FL. ILS OR LOC RWY 36, ORIG SAWGA FIX MINIMUMS DME REQUIRED. 1805181504-1812281503EST.

FDC 8/1957 PIE CHART ST PETE-CLEARWATER INTL, ST PETERSBURG-CLEARWATER, FL. VOR RWY 36, ORIG CORRECT MINIMUMS: CHANGE MINIMUM CATEGORY TO S-36 INSTEAD OF S-36R. 1805081524-PERM.

FDC 8/1424 PIE IAP ST PETE-CLEARWATER INTL, ST PETERSBURG-CLEARWATER, FL. RNAV (GPS) RWY 36, ORIG LNAV/VNAV DA 417/HAT 407, VIS 1 3/8 ALL CATS. LNAV MDA 520/HAT 510. VDP 1. 36 NM TO RW36. TEMP CRANES 206 MSL 4136 FT S RWY 36 (2017-ASO-19932/19933-OE). TEMP CRANE 206 MSL 1. 40 NM SE OF RWY 36 (2017-ASO-19926-OE). 1805081100-1812171958EST.

FDC 8/1422 PIE IAP ST PETE-CLEARWATER INTL, ST PETERSBURG-CLEARWATER, FL. VOR RWY 36, ORIG S-36 MDA 520/HAT 510. VDP NA. TEMP CRANES 206 MSL 4136 FT S RWY 36 (2017-ASO-19932/19933-OE). TEMP CRANE 206 MSL 1. 40 NM SE OF RWY 36 (2017-ASO-19926-OE). 1805081100-1812171958EST.

FDC 7/5529 PIE STAR ST. PETE-CLEARWATER INTERNATIONAL, TAMPA, FL BRDGE EIGHT ARRIVAL BRDGE STAR UNUSEABLE BELOW 5000FT PIE VORTAC RADIAL 138 UNUSABLE BELOW 5000FT 1705151530-PERM.

FDC 7/3264 PIE STAR ST PETE CLEARWATER INTL, ST PETE CLEARWATER, FL. FOOXX FOUR ARRIVAL LANDING ALL SATELLITE AIRPORTS: EXPECT RADAR VECTORS PRIOR TO DIPAY. 1703092000-PERM.

FDC 7/1171 PIE IAP ST PETE-CLEARWATER INTL, ST PETERSBURG-CLEARWATER, FL. ILS OR LOC RWY 36, ORIG DISREGARD NOTE: PROCEDURE NA WHEN CONTROL TOWER CLOSED. 1712071824-1807191824EST.

FDC 7/1161 PIE IAP ST PETE-CLEARWATER INTL, ST PETERSBURG-CLEARWATER, FL. ILS OR LOC RWY 18, ORIG DISREGARD NOTE: S-ILS 18 NA WHEN CONTROL TOWER CLOSED. 1712071816-1807191816EST.

FDC 7/1120 PIE IAP ST PETE-CLEARWATER INTL, ST PETERSBURG-CLEARWATER, FL. VOR RWY 4, AMDT 1B S-4 MDA 1020/HAT 1009 ALL CATS. CIRCLING MDA 1020/HAA 1009 ALL CATS. ANTENNA 662 MSL 5. 03 NM SW OF RWY 4 (2017-ASO-10706-OE). 1711201420-1807021420EST.

FDC 6/5563 PIE STAR ST PETE CLEARWATER INTL,ST PETERSBURG CLEARWATER FL. DARBS THREE ARRIVAL ARRIVAL PROCEDURE NA EXCEPT FOR AIRCRAFT EQUIPPED WITH SUITABLE RNAV SYSTEMS. PIE VORTAC R-336 UNUSABLE BEYOND 40 NM. 1607141200-PERM.

TALLAHASSEE

Tallahassee Intl

FDC 8/4537 TLH IAP TALLAHASSEE INTL, TALLAHASSEE, FL. RNAV (GPS) RWY 9, AMDT 2A LNAV/VNAV DA 449/HAT 384. 1803201211-1810301211EST.

Tallahassee Memorial Hospital

FDC 7/0869 FD18 IAP TALLAHASSEE MEMORIAL HOSPITAL, TALLAHASSEE, FL HUROL ONE (RNAV) VFR SEGMENT SHOULD READ: VFR CLIMB TO COMIL, CROSS COMIL AT OR ABOVE 840. MINIMUMS: 800-1 1711180330-1806262359.

FDC 7/0857 FD18 IAP TALLAHASSEE MEMORIAL HOSPITAL, TALLAHASSEE, FL COPTER RNAV (GPS) 320 ORIG LPV DA NA 1711180330-1806262359.

TAMPA

Macdill AFB

FDC 7/5523 MCF STAR MACDILL AIR FORCE BASE, TAMPA, FL BRDGE EIGHT ARRIVAL BRDGE STAR UNUSEABLE BELOW 5000FT PIE VORTAC RADIAL 138 UNUSABLE BELOW 5000FT 1705151530-PERM.

FDC 7/3262 MCF STAR MACDILL AFB, TAMPA, FL. FOOXX FOUR ARRIVAL LANDING ALL SATELLITE AIRPORTS: EXPECT RADAR VECTORS PRIOR TO DIPAY. 1703092000-PERM.

FDC 6/5562 MCF STAR MACDILL AIR FORCE BASE, TAMPA, FL. DARBS THREE ARRIVAL ARRIVAL PROCEDURE NA EXCEPT FOR AIRCRAFT EQUIPPED WITH SUITABLE RNAV SYSTEMS. PIE VORTAC R-336 UNUSABLE BEYOND 40 NM. 1607141200-PERM.

Peter O Knight

FDC 8/4084 TPF IAP PETER O KNIGHT, TAMPA, FL. RNAV (GPS) RWY 22, AMDT 2B RNAV (GPS) RWY 36, AMDT 2D CIRCLING CATS A/B MDA 720/HAA 712. 1805101400-1812201400EST.

FDC 8/3420 TPF ODP PETER O KNIGHT, TAMPA, FL. TAKEOFF MINIMUMS AND (OBSTACLE) DEPARTURE PROCEDURES AMDT 7 ADD TAKEOFF OBSTACLE NOTE: RWY 22, CONSTRUCTION EQUIP 613FT FROM DER, 15FT LEFT OF CENTERLINE, 20FT AGL/25FT MSL (2017-ASO-1605-NRA). ALL OTHER DATA REMAINS AS PUBLISHED. 1805241740-1806241740EST.

FDC 8/1145 TPF ODP PETER O KNIGHT, TAMPA, FL. TAKEOFF MINIMUMS AND (OBSTACLE) DEPARTURE PROCEDURES AMDT 7 NOTE: RWY 18, SIGN 19 FT FROM DEPARTURE END OF RWY, 104 FT RIGHT OF CENTERLINE, 8 FT MSL. BLDG, POLE, BUSH BEGINNING 35 FT FROM DEPARTURE END OF RWY, 189 FT RIGHT OF CENTERLINE, UP TO 32 FT AGL/37 FT MSL. SIGN 62 FT FROM DEPARTURE END OF RWY, 161 FT LEFT OF CENTERLINE, 15 FT MSL. TREE 100 FT FROM DEPARTURE END OF RWY, 217 FT LEFT OF CENTERLINE, 27 FT MSL. TREE, POLE, BUSH BEGINNING 103 FT FROM DEPARTURE END OF RWY, 93 FT LEFT OF CENTERLINE, UP TO 28 FT MSL. SMALL BOATS BEGINNING 250 FT FROM DEPARTURE END OF RWY, LEFT AND RIGHT OF CENTERLINE, UP TO 30 FT MSL. TREE 926 FT FROM DEPARTURE END OF RWY, 334 FT LEFT OF CENTERLINE, 33 FT MSL. TREE 1050 FT FROM DEPARTURE END OF RWY, 293 FT LEFT OF CENTERLINE, 36 FT MSL. TREES BEGINNING 1695 FT FROM DEPARTURE END OF RWY, 531 FT RIGHT OF CENTERLINE, UP TO 52 FT MSL. TREE 1792 FT FROM DEPARTURE END OF RWY, 969 FT RIGHT OF CENTERLINE, 62 FT MSL. NOTE: RWY 22 , FENCE 4 FT FROM DEPARTURE END OF RWY, 460 FT RIGHT OF CENTERLINE, 7 FT AGL/12 FT MSL. SIGNS BEGINNING 21 FT FROM DEPARTURE END OF RWY, 120 FT LEFT OF CENTERLINE, UP TO 9 FT MSL. POLE, RD (N), TREE BEGINNING 105 FT FROM DEPARTURE END OF RWY, 274 FT LEFT OF CENTERLINE, UP TO 33 FT MSL. TREE, BLDG BEGINNING 288 FT FROM DEPARTURE END OF RWY, 260 FT RIGHT OF CENTERLINE, UP TO 37 FT MSL. SMALL BOATS BEGINNING 450 FROM DEPARTURE END OF RWY, 380 LEFT OF CENTERLINE, UP TO 30 MSL. TREE 585 FT FROM DEPARTURE END OF RWY, 379 FT RIGHT OF CENTERLINE, 42 FT MSL. TREE, POLE BEGINNING 628 FT FROM DEPARTURE END OF RWY, 444 FT RIGHT OF CENTERLINE, UP TO 48 FT MSL. TREE, BLDG BEGINNING 646 FT FROM DEPARTURE END OF RWY, 220 FT RIGHT OF CENTERLINE, UP TO 52 FT MSL. TREE, BLDG, POLE BEGINNING 676 FT FROM DEPARTURE END OF RWY, 211 FT RIGHT OF CENTERLINE, UP TO 56 FT MSL. TREE, BLDG, POLE BEGINNING 854 FT FROM DEPARTURE END OF RWY, 294 FT RIGHT OF CENTERLINE, UP TO 76 FT MSL. ALL

FDC 7/5525 TPF STAR PETER O KNIGHT, TAMPA, FL BRDGE EIGHT ARRIVAL BRDGE STAR UNUSABLE BELOW 5000FT PIE VORTAC RADIAL 138 UNUSABLE BELOW 5000FT 1705151530-PERM.

FDC 6/5573 TPF STAR PETER O KNIGHT, TAMPA, FL. DARBS THREE ARRIVAL ARRIVAL PROCEDURE NA EXCEPT FOR AIRCRAFT EQUIPPED WITH SUITABLE RNAV SYSTEMS. PIE VORTAC R-336 UNUSABLE BEYOND 40 NM. 1607141200-PERM.

Tampa Executive

FDC 8/8678 VDF IAP TAMPA EXECUTIVE, TAMPA, FL. ILS OR LOC RWY 23, AMDT 1C RNAV (GPS) RWY 18, AMDT 1A RNAV (GPS) RWY 23, AMDT 1C CIRCLING MDA 600/HAA 579 CAT A. 1803272055-1811062055EST.

FDC 8/8677 VDF IAP TAMPA EXECUTIVE, TAMPA, FL. RNAV (GPS) RWY 5, ORIG-C LNAV/VNAV DA 507/HAT 486 ALL CATS; LNAV MDA 540/HAT 519, VISIBILITY CAT C 1 3/8; CIRCLING MDA 600/HAA 579 CAT A. 1803272055-1811062055EST.

FDC 8/2918 VDF IAP TAMPA EXECUTIVE, TAMPA, FL. RNAV (GPS) RWY 5, ORIG-C VGSI NOT COINCIDENT WITH RNAV (GPS) GLIDEPATH. 1805091349-1905091349EST.

FDC 8/2864 VDF ODP TAMPA EXECUTIVE, TAMPA, FL. TAKEOFF MINIMUMS AND (OBSTACLE) DEPARTURE PROCEDURES AMDT 1 ADD TAKEOFF OBSTACLE NOTE: RWY 36, FENCE 200FT FROM DER, 132FT LEFT OF CENTERLINE, 6FT AGL/ 24FT MSL (2017-ASO-3187-NRA). ALL OTHER DATA REMAINS AS PUBLISHED. 1802221223-1810041223EST.

FDC 8/1650 VDF IAP TAMPA EXECUTIVE, TAMPA, FL. ILS OR LOC RWY 23, AMDT 1C RNAV (GPS) RWY 18, AMDT 1A RNAV (GPS) RWY 23, AMDT 1C CIRCLING CAT A MDA 680/HAA 659. CRANE 327 MSL 1. 82 NM SW OF KVDF (2017-ASO-9636-OE). 1801261646-1809071646EST.

FDC 8/1649 VDF IAP TAMPA EXECUTIVE, TAMPA, FL. RNAV (GPS) RWY 5, ORIG-C LPV CATS A/B/C DA 713/HAT 692. VIS CATS A/B/C 2 1/2. LNAV/VNAV CATS A/B/C DA 678/HAT 657. VIS CATS A/B/C 2 1/4. LNAV CATS A/B/C MDA 640/HAT 619. VIS CATS C 1 3/4. CIRCLING CAT A MDA 680/HAA 659. VDP NA. WHEN LOCAL ALTIMETER SETTING NOT RECEIVED, USE TAMPA INTL ALTIMETER SETTING AND INCREASE ALL DA 25 FEET AND ALL MDA 40 FEET; INCREASE LNAV/VNAV ALL CATS VISIBILITY 1/4 MILE, LNAV CAT C VISIBILITY 1/8 MILE, AND CIRCLING CAT C VISIBILITY 1/4 MILE. CRANE 327 MSL 1. 65 NM SW OF RWY 5 (2017-ASO-9636-OE). 1801261646-1809071646EST.

FDC 7/5521 VDF STAR TAMPA EXECUTIVE, TAMPA, FL BRDGE EIGHT ARRIVAL BRDGE STAR UNUSEABLE BELOW 5000FT PIE VORTAC RADIAL 138 UNUSABLE BELOW 5000FT 1705151530-PERM.

FDC 7/3263 VDF STAR TAMPA EXECUTIVE, TAMPA, FL. FOOXX FOUR ARRIVAL LANDING ALL SATELLITE AIRPORTS: EXPECT RADAR VECTORS PRIOR TO DIPAY. 1703092000-PERM.

Tampa Intl

FDC 8/2286 TPA IAP TAMPA INTL, TAMPA, FL. ILS OR LOC RWY 19L, AMDT 40D ILS RWY 19L (SA CAT I), AMDT 40D ILS RWY 19L (CAT II), AMDT 40D MISSED APPROACH: CLIMB TO 3000 ON SRQ VORTAC R-007 TO CARIR INT/SRQ 16. 8 DME AND HOLD. 1804032233-1811132233EST.

FDC 8/2159 TPA IAP TAMPA INTL, TAMPA, FL. ILS OR LOC RWY 19L, AMDT 40D S-LOC 19L: NA EXCEPT FOR AIRCRAFT EQUIPPED WITH SUITABLE RNAV SYSTEM WITH GPS. COSME (TP) LOM OUT OF SERVICE. 1804031916-1811131916EST.

FDC 8/0788 TPA SID TAMPA INTL, TAMPA, FL. LGTNG TWO DEPARTURE DISREGARD NOTE: ALL AIRCRAFT ACCELERATE TO 250K IMMEDIATELY. UPON REACHING 10000 MSL, RESUME NORMAL SPEED UNLESS INSTRUCTED BY ATC. IF UNABLE, ADVISE ATC PRIOR TO DEPARTURE. ALL OTHER DATA REMAINS AS PUBLISHED. 1804171524-1811271524EST.

FDC 8/0786 TPA SID TAMPA INTL, TAMPA, FL. BAYPO SEVEN DEPARTURE (RNAV) CROWD SEVEN DEPARTURE (RNAV) ENDED SEVEN DEPARTURE (RNAV) GANDY SEVEN DEPARTURE (RNAV) SYKES SEVEN DEPARTURE (RNAV) DISREGARD NOTE: ACCELERATE TO 250K, IF UNABLE, ADVISE ATC. ALL OTHER DATA REMAINS AS PUBLISHED. 1804171521-1811271521EST.

FDC 7/8299 TPA IAP TAMPA INTL, TAMPA, FL. LOC RWY 1R, AMDT 4 MISSED APPROACH: CLIMB TO 500 THEN CLIMBING RIGHT TURN TO 2000 DIRECT LAL VORTAC AND HOLD. COSME (TP) LOM OUT OF SERVICE. 1711151516-1806271516EST.

FDC 7/5458 TPA STAR TAMPA INTL, TAMPA, FL BRDGE EIGHT ARRIVAL BRDGE STAR UNUSEABLE BELOW 5000FT PIE VORTAC RADIAL 138 UNUSABLE BELOW 5000 1705151500-PERM.

FDC 6/5302 TPA STAR TAMPA INTL, TAMPA, FL. DARBS THREE ARRIVAL ARRIVAL PROCEDURE NA EXCEPT FOR AIRCRAFT EQUIPPED WITH SUITABLE RNAV SYSTEMS. PIE VORTAC R-336 UNUSABLE BEYOND 40NM. 1607132000-PERM.

UMATILLA

Umatilla Muni

FDC 8/9380 X23 IAP UMATILLA MUNI, UMATILLA, FL. RNAV (GPS) RWY 19, ORIG-B LP MDA NA. LNAV MDA NA. 1805181817-1812281815EST.

FDC 8/6097 X23 IAP UMATILLA MUNI, UMATILLA, FL. RNAV (GPS) RWY 1, ORIG-B LNAV MDA NA. 1805141754-1812241754EST.

VENICE

Venice Muni

FDC 8/6973 VNC IAP VENICE MUNI, VENICE, FL. RNAV (GPS) RWY 13, AMDT 1D LP MDA NA. LNAV MDA NA. 1805151917-1812251917EST.

WEST PALM BEACH

Palm Beach County Park

FDC 8/1174 LNA IAP PALM BEACH COUNTY PARK, WEST PALM BEACH, FL. RNAV (GPS) RWY 34, AMDT 1 RNAV (GPS)-A, AMDT 1 RNAV (GPS)-B, AMDT 1 CIRCLING CATS A/B 580/HAA 566. TEMP CRANE 217 MSL 2088 FT W OF RWY 16 (2017-ASO-22990-OE). TEMP CRANE 224 MSL 2460 FT W OF RWY 16 (2017-ASO-13894-OE). 1805071407-1812171404EST.

Palm Beach Intl

FDC 8/6611 PBI IAP PALM BEACH INTL, WEST PALM BEACH, FL. RNAV (GPS) Y RWY 10L, AMDT 3B LNAV/VNAV DA 404/HAT 384 ALL CATS. CIRCLING CAT B 600/HAA 580. TEMPORARY CRANE 250FT MSL 250FT AGL 2. 58NM E OF AIRPORT. 1802062024-1809182024EST.

FDC 8/6594 PBI IAP PALM BEACH INTL, WEST PALM BEACH, FL. RNAV (GPS) X RWY 28R, ORIG-A RNAV (GPS) Y RWY 32, AMDT 2A CIRCLING CAT B 600/HAA 580. TEMP CRANE 250 MSL 1. 63 NM E OF RWY 28R (2017-ASO-1316-OE). 1802062020-1809182020EST.

FDC 8/4066 PBI IAP PALM BEACH INTL, WEST PALM BEACH, FL. RNAV (RNP) Z RWY 10L, AMDT 1A RNP 0. 11 DA 342/HAT 322, RVR 3000. RNP 0. 30 DA 440/HAT 420, RVR 5000. FOR INOPERATIVE MALSR, INCREASE RNP 0. 11 ALL CATS VISIBILITY TO RVR 5000 AND RNP 0. 30 ALL CATS VISIBILITY TO 1 3/8 SM. 1805251503-1901041503EST.

FDC 7/5769 PBI IAP PALM BEACH INTL, WEST PALM BEACH, FL. ILS OR LOC RWY 28R, AMDT 3B S-LOC 28R MDA 560/HAT 542 ALL CATS, VIS CATS A/B RVR 5500, CATS C/D 1 5/8. CIRCLING CAT B 600/HAA 580. TEMP CRANE 250 MSL 1. 63 NM E OF RWY 28R (2017-ASO-1316-OE). 1711131332-1806251332EST.

FDC 7/5768 PBI IAP PALM BEACH INTL, WEST PALM BEACH, FL. ILS OR LOC RWY 10L, AMDT 27 CIRCLING CAT B 600/HAA 580. PASTE DME FIX MINIMUMS CIRCLING CAT B MDA 600/HAA 580. TEMP CRANE 250 MSL 1. 63 NM E OF RWY 28R (2017-ASO-1316-OE). 1711131332-1806251332EST.

FDC 7/5766 PBI IAP PALM BEACH INTL, WEST PALM BEACH, FL. RNAV (GPS) Y RWY 28R, AMDT 2A LNAV MDA 560/HAT 542 ALL CATS, VIS CATS A/B RVR 5500, CATS C/D 1 5/8. CIRCLING CAT B 600/HAA 580. VDP 1. 47 NM TO RW28R. TEMP CRANE 250 MSL 1. 63 NM E OF RWY 28R (2017-ASO-1316-OE). 1711131332-1806251332EST.

WILLISTON

Williston Muni

FDC 8/7995 X60 IAP WILLISTON MUNI, WILLISTON, FL. VOR RWY 23, AMDT 1A NOTE: STRAIGHT-IN RWY 23 NA AT NIGHT, CIRCLING RWY 14 NA AT NIGHT. NOTE: RWY 23: HELICOPTER VISIBILITY REDUCTION BELOW 1 SM NOT AUTHORIZED. DISREGARD NOTE: NIGHT LANDING RWY 5, 14, 23 NA. DISREGARD NOTE: HELICOPTER VISIBILITY REDUCTION BELOW 1 SM NA. 1803061621-1810161621EST.

FDC 8/7989 X60 IAP WILLISTON MUNI, WILLISTON, FL. RNAV (GPS) RWY 23, ORIG-A LNAV HAT CATS A/BC 404. TDZE 76. NOTE: STRAIGHT-IN RWY 23 NA AT NIGHT, CIRCLING RWY 14 NA AT NIGHT. NOTE: RWY 23: HELICOPTER VISIBILITY REDUCTION BELOW 1 SM NOT AUTHORIZED. DISREGARD NOTE: NIGHT LANDING RWY 5, 14, 23 NA. DISREGARD NOTE: HELICOPTER VISIBILITY REDUCTION BELOW 1 SM NA. 1803061613-1810161613EST.

FDC 8/7987 X60 ODP WILLISTON MUNI, WILLISTON, FL. TAKEOFF MINIMUMS AND (OBSTACLE) DEPARTURE PROCEDURES AMDT 2 TAKEOFF MINIMUMS: RWY 14, STANDARD WITH MINIMUM CLIMB OF 205 FEET PER NM TO 500. ALL OTHER DATA REMAINS AS PUBLISHED. 1803061611-1810161611EST.

FDC 8/3883 X60 IAP WILLISTON MUNI, WILLISTON, FL. RNAV (GPS) RWY 5, ORIG-A NOTE: CIRCLING RWY 14, 23 NA AT NIGHT. NOTE: RWY 5: HELICOPTER VISIBILITY REDUCTION BELOW 3/4 SM NOT AUTHORIZED. DISREGARD NOTE: NIGHT LANDING RWY 5, 14, 23 NA. DISREGARD NOTE: HELICOPTER VISIBILITY REDUCTION BELOW 1 SM NA. 1805251321-1901041321EST.

WINFIELD

I-10 Helistop

FDC 7/0847 2FL6 IAP I-10 HELISTOP, WINFIELD, FL COPTER RNAV (GPS) 288 ORIG LNAV MDA 660 / HAS 513 CHANGE ALTITUDE AT HAMBA TO 660 FT DELETE ALL REFERENCE TO GAINESVILLE ALTIMETER SETTING. CHANGE NOTE TO READ: WHEN LOCAL ALTIMETER SOURCE NOT RECEIVED, PROCEDURE NA. 1711180330-1806262359.

ZEPHYRHILLS

Zephyrhills Muni

FDC 8/8046 ZPH IAP ZEPHYRHILLS MUNI, ZEPHYRHILLS, FL. RNAV (GPS) RWY 23, ORIG CHANGE HELICOPTER VISIBILITY REDUCTION NOTE TO READ: HELICOPTER VISIBILITY REDUCTION BELOW 3/4 SM NOT AUTHORIZED. 1803061658-1810161658EST.

FDC 8/8034 ZPH IAP ZEPHYRHILLS MUNI, ZEPHYRHILLS, FL. RNAV (GPS) RWY 5, ORIG LNAV CATS A/B MDA 600/HAT 515. CHANGE HELICOPTER VISIBILITY REDUCTION NOTE TO READ: HELICOPTER VISIBILITY REDUCTION BELOW 3/4 SM NOT AUTHORIZED. 1803061653-1810161653EST.

FDC 8/5594 ZPH IAP ZEPHYRHILLS MUNI, ZEPHYRHILLS, FL. RNAV (GPS) RWY 19, AMDT 1 LNAV MDA 480/HAT 390 ALL CATS. NOTE: HELICOPTER VISIBILITY REDUCTION BELOW 3/4 SM NOT AUTHORIZED. 1804091821-1811191821EST.

FDC 8/5521 ZPH IAP ZEPHYRHILLS MUNI, ZEPHYRHILLS, FL. RNAV (GPS) RWY 1, AMDT 1 LNAV MDA 460/HAT 373 ALL CATS. CHANGE HELICOPTER VISIBILITY REDUCTION NOTE TO READ: HELICOPTER VISIBILITY REDUCTION BELOW 3/4 SM NOT AUTHORIZED. 1804091541-1811191541EST.

GEORGIA

ALBANY

Southwest Georgia Rgnl

FDC 8/5417 ABY IAP SOUTHWEST GEORGIA RGNL, ALBANY, GA. ILS OR LOC RWY 4, AMDT 13 CHANGE ELMOE-FOLKA TO COURSE 017, SALER-FOLKA TO COURSE 319, PZD VOR/DME-FOLKA TO COURSE 182. PROCEDURE NA EXCEPT FOR AIRCRAFT EQUIPPED WITH SUITABLE RNAV SYSTEM WITH GPS. 1803211421-1810311420EST.

AMERICUS

Jimmy Carter Rgnl

FDC 8/8178 ACJ IAP JIMMY CARTER RGNL, AMERICUS, GA. ILS OR LOC RWY 23, AMDT 1B DISREGARD NOTE: NIGHT LANDING RWY 5 NA. 1805011451-1812111451EST.

FDC 8/8177 ACJ IAP JIMMY CARTER RGNL, AMERICUS, GA. RNAV (GPS) RWY 5, AMDT 1A NOTE: RWY 5 HELICOPTER VISIBILITY REDUCTION BELOW 3/4 SM NOT AUTHORIZED. DISREGARD NOTE: RWY 5 HELICOPTER VISIBILITY REDUCTION BELOW 1 SM NOT AUTHORIZED. DISREGARD NOTE: STRAIGHT-IN/CIRCLING RWY 5 NA AT NIGHT. 1805011451-1812111451EST.

FDC 8/8175 ACJ IAP JIMMY CARTER RGNL, AMERICUS, GA. RNAV (GPS) RWY 23, AMDT 1A DISREGARD NOTE: CIRCLING RWY 5 NA AT NIGHT. 1805011451-1812111451EST.

ATHENS

Athens/Ben Epps

FDC 8/3725 AHN IAP ATHENS/BEN EPPS, ATHENS, GA. ILS OR LOC/DME RWY 27, AMDT 2B S-LOC 27 MDA 1160/347 HAT ALL CATS. 1801311923-1809121923EST.

FDC 8/1237 AHN IAP ATHENS/BEN EPPS, ATHENS, GA. RNAV (GPS) RWY 9, AMDT 1 MISSED APPROACH: CLIMB TO 1700 THEN CLIMBING LEFT TURN TO 3100 DIRECT SALIN AND HOLD. 1804021359-1811121359EST.

ATLANTA

Atlanta Rgnl Falcon Field

FDC 8/6038 FFC IAP ATLANTA RGNL FALCON FIELD, ATLANTA, GA. ILS OR LOC RWY 31, AMDT 2B AGEHO FIX MINIMUMS: CIRCLING CAT A/B/C MDA 1340/HAA 532. NOTE: CIRCLING RWY 13 NA AT NIGHT. 1804261417-1812061417EST.

FDC 8/6025 FFC IAP ATLANTA RGNL FALCON FIELD, ATLANTA, GA. RNAV (GPS) RWY 13, AMDT 2A LPV AND LNAV/VNAV DA NA. CIRCLING CAT A/B/C MDA 1340/HAA 532. NOTE: STRAIGHT-IN RWY 13 NA AT NIGHT. NOTE: CIRCLING RWY 13 NA AT NIGHT. 1804261306-1812061306EST.

FDC 8/6023 FFC IAP ATLANTA RGNL FALCON FIELD, ATLANTA, GA. RNAV (GPS) RWY 31, AMDT 2B LNAV/VNAV DA 1189/HAT 381 ALL CATS. CIRCLING CAT A/B/C MDA 1340/HAA 532. NOTE: CIRCLING RWY 13 NA AT NIGHT. 1804261304-1812061304EST.

FDC 8/1817 FFC IAP ATLANTA RGNL FALCON FIELD, ATLANTA, GA. NDB RWY 31, AMDT 3B CHART NOTE; CIRCLING RWY 13 NA AT NIGHT. THIS IS NDB RWY 31, AMDT 3C. 1804031123-PERM.

Dekalb-Peachtree

FDC 8/8012 PDK ODP DEKALB-PEACHTREE, ATLANTA, GA. TAKEOFF MINIMUMS AND (OBSTACLE) DEPARTURE PROCEDURES AMDT 2 TAKE-OFF MINIMUMS RWY 03L, 21R NA - ENVIRONMENTAL. ALL OTHER DATA REMAINS AS PUBLISHED. 1801191618-1808311618EST.

FDC 8/5064 PDK ODP DEKALB-PEACHTREE, ATLANTA, GA. TAKEOFF MINIMUMS AND (OBSTACLE) DEPARTURE PROCEDURES AMDT 2 TAKEOFF OBSTACLE NOTES: RWY 34, BUILDINGS, SIGNS, POLES AND TREES BEGINNING 121 FT FROM DER, 284 FT LEFT OF CENTERLINE, UP TO 43 FT AGL/1098 FT MSL (2015-ASO-9117-OE). ALL OTHER DATA REMAINS AS PUBLISHED. 1801121628-1808241626EST.

Fulton County Airport-Brown Field

FDC 8/9333 FTY IAP FULTON COUNTY AIRPORT-BROWN FIELD, ATLANTA, GA. ILS OR LOC RWY 8, AMDT 17A MISSED APPROACH: CLIMB TO 1800 THEN CLIMBING LEFT TURN TO 3000 ON ATL VORTAC R-011 TO GORST INT/ATL 26. 00 DME AND HOLD, FLANC (FT) LOM OUT OF SERVICE. 1805181606-1806181606EST.

FDC 8/9331 FTY IAP FULTON COUNTY AIRPORT-BROWN FIELD, ATLANTA, GA. VOR-A, AMDT 1B MISSED APPROACH: CLIMB TO 3600 ON ATL VORTAC R-318 TO DALAS/ATL 28. 30 DME AND HOLD (DME REQUIRED), FLANC (FT) LOM OUT OF SERVICE. 1805181606-1806181606EST.

FDC 8/6667 FTY ODP FULTON COUNTY AIRPORT-BROWN FIELD, ATLANTA, GA. TAKEOFF MINIMUMS AND (OBSTACLE) DEPARTURE PROCEDURES AMDT 7 TAKE-OFF MINIMUMS: RWY 8, 300-1 1/2 OR STANDARD WITH MINIMUM CLIMB OF 326 FT PER NM TO 1300. RWY 9, 300-2 OR STANDARD WITH MINIMUM CLIMB OF 296 FT PER NM TO 1300. RWY 26, 500-3 WITH MINIMUM CLIMB OF 203 FT PER NM TO 1500 OR STANDARD WITH MINIMUM CLIMB OF 300 FT PER NM TO 1400. ALL OTHER DATA REMAINS AS PUBLISHED. 1804101815-1811201815EST.

FDC 7/6423 FTY IAP FULTON COUNTY AIRPORT-BROWN FIELD, ATLANTA, GA. VOR-A, AMDT 1B DME FROM PDK UNUSABLE AT QLOWW. 1712152003-1807272000EST.

Hartsfield - Jackson Atlanta Intl

FDC 8/4101 ATL IAP HARTSFIELD - JACKSON ATLANTA INTL, ATLANTA, GA. ILS OR LOC RWY 8R, AMDT 61 S-LOC 8R MDA 1480/HAT 456 ALL CATS, VIS CATS C/D/E 1 3/8. SIDESTEP 8L MDA 1480/HAT 456 ALL CATS. VIS CAT C 1 3/8. VDP NA. TEMP CRANE 1230 MSL 5992 FT W OF RWY 8R (2017-ASO-952-NRA). 1805101430-1812201428EST.

FDC 8/4099 ATL SID HARTSFIELD - JACKSON ATLANTA INTL, ATLANTA, GA. ATLANTA NINE DEPARTURE BANNG TWO DEPARTURE (RNAV) CUTTN TWO DEPARTURE (RNAV) GAIRY TWO DEPARTURE (RNAV) HAALO TWO DEPARTURE (RNAV) JACCC TWO DEPARTURE (RNAV) KAJIN TWO DEPARTURE (RNAV) NASSA TWO DEPARTURE (RNAV) PADGT TWO DEPARTURE (RNAV) PENCL TWO DEPARTURE (RNAV) PHIIL TWO DEPARTURE (RNAV) PLMMR TWO DEPARTURE (RNAV) POUNC TWO DEPARTURE (RNAV) SMKEY TWO DEPARTURE (RNAV) SMLTZ TWO DEPARTURE (RNAV) VARNM TWO DEPARTURE (RNAV) VRSTY TWO DEPARTURE (RNAV) TAKEOFF MINIMUMS: RWY 26R: 300-1 1/4 OR STANDARD WITH MINIMUM CLIMB OF 287 FT PER NM TO 1300. RWY 26L: 300-1 1/4 OR STANDARD WITH MINIMUM CLIMB OF 284 FT PER NM TO 1300. TAKEOFF OBSTACLE NOTES: RWY 26R: TEMP CRANE 6024 FT FROM DER, 2067 FT LEFT OF CENTERLINE, 211 FT AGL/1230 FT MSL (2017-ASO-952-NRA). RWY 26L: TEMP CRANE 5831 FT FROM DER, 1380T LEFT OF CENTERLINE, 211 FT AGL/1230 FT MSL (2017-AS0-952-NRA). ALL OTHER DATA REMAINS AS PUBLISHED. 1805101427-1812201423EST

FDC 8/4096 ATL ODP HARTSFIELD - JACKSON ATLANTA INTL, ATLANTA, GA. TAKEOFF MINIMUMS AND (OBSTACLE) DEPARTURE PROCEDURES AMDT 7 TAKEOFF MINIMUMS: RWY 26R, 300-1 1/4 OR STANDARD WITH MINIMUM CLIMB OF 287 FT PER NM TO 1300. RWY 26L, 300-1 1/4 OR STANDARD WITH MINIMUM CLIMB OF 284 FT PER NM TO 1300. TAKEOFF OBSTACLE NOTES: RWY 26R, TEMP CRANE 6024 FT FROM DER, 2067 FT LEFT OF CENTERLINE, 211 FT AGL/1230FT MSL (2017-ASO-952-NRA). RWY 26L, TEMP CRANE 5831 FT FROM DER, 1380 FT LEFT OF CENTERLINE, 211 FT AGL/1230 FT MSL (2017-AS0-952-NRA). ALL OTHER DATA REMAINS AS PUBLISHED. 1805101419-1812201415EST.

FDC 8/4085 ATL IAP HARTSFIELD - JACKSON ATLANTA INTL, ATLANTA, GA. RNAV (GPS) RWY 8R, AMDT 4 LNAV/VNAV DA 1516/HAT 492, VIS 1 3/8 ALL CATS. LNAV MDA 1480/HAT 456 ALL CATS, VIS CATS C/D 1 3/8. VDP NA. TEMP CRANE 1230 MSL 5992 FT W RWY 8R (2017-ASO-952-NRA). 1805101400-1812201359EST.

FDC 8/4079 ATL IAP HARTSFIELD - JACKSON ATLANTA INTL, ATLANTA, GA. RNAV (GPS) Y RWY 08L, AMDT 4A LNAV/VNAV DA 1521/HAT 506, VIS RVR 5500 ALL CATS. LNAV MDA 1480/HAT 465 ALL CATS, VIS CATS C/D RVR 5000. VDP NA. TEMP CRANE 1230 MSL 1. 01 NM SW OF RWY 8L (2017-ASO-952-NRA). 1805101358-1812201356EST.

FDC 8/4076 ATL IAP HARTSFIELD - JACKSON ATLANTA INTL, ATLANTA, GA. RNAV (GPS) PRM RWY 8R (SIMULTANEOUS CLOSE PARALLEL), ORIG LNAV/VNAV DA 1516/HAT 492. VIS 1 3/8 ALL CATS. TEMP CRANE 1230 MSL 5992 FT W OF RWY 8R (2017-ASO-952-NRA). 1805101355-1812201354EST.

FDC 8/4073 ATL IAP HARTSFIELD - JACKSON ATLANTA INTL, ATLANTA, GA. RNAV (GPS) PRM Y RWY 8L (SIMULTANEOUS CLOSE PARALLEL), ORIG-A LNAV/VNAV DA 1521/HAT 506. VIS RVR 5500 ALL CATS. TEMP CRANE 1230 MSL 1. 01 NM SW OF RWY 08L (2017-ASO-952-NRA) 1805101353-1812201351EST.

FDC 7/0431 ATL IAP HARTSFIELD - JACKSON ATLANTA INTL, ATLANTA, GA. RNAV (GPS) PRM RWY 8R (SIMULTANEOUS CLOSE PARALLEL), ORIG RNAV (GPS) RWY 8R, AMDT 4 LNAV/VNAV DA 1440 / HAT 416 VISIBILITY 1 3/8 ALL CATS. 1711061407-1806181407EST.

Newnan Coweta County

FDC 7/6321 CCO IAP NEWNAN COWETA COUNTY, ATLANTA, GA. ILS OR LOC/NDB RWY 32, ORIG S-ILS 32 VIS 3/4. S-LOC 32 VIS 3/4 ALL CATS. CIRCLING CATS A/B MDA 1420/HAA 450, CAT C 1560/HAA 590. CHANGE NOTE TO READ: WHEN LOCAL ALTIMETER SETTING NOT RECEIVED, USE ATLANTA RGNL FALCON FIELD ALTIMETER SETTING AND INCREASE DA TO 1249 AND ALL MDA 60 FEET, INCREASE CIRCLING CATS C/D VISIBILITY 1/4 MILE. DISREGARD NOTE: NIGHT LANDING: RWY 32 NA. CHANGE HELICOPTER VISIBILITY REDUCTION NOTE TO READ: HELICOPTER VISIBILITY REDUCTION BELOW 3/4 SM NOT AUTHORIZED. 1712151719-1807271718EST.

FDC 7/6315 CCO IAP NEWNAN COWETA COUNTY, ATLANTA, GA. RNAV (GPS) RWY 14, AMDT 1 RNAV (GPS) RWY 32, AMDT 2 VOR/DME-A, AMDT 8 CIRCLING CATS C/D MDA 1560/HAA 590. 1712151707-1807271707EST.

Paulding Northwest Atlanta

FDC 8/2246 PUJ IAP PAULDING NORTHWEST ATLANTA, ATLANTA, GA. RNAV (GPS) RWY 13, AMDT 1A LPV DA NA LNAV/VNAV DA NA LNAV MDA NA. 1801081414-1808201414EST.

FDC 7/8953 PUJ IAP PAULDING NORTHWEST ATLANTA, ATLANTA, GA. ILS OR LOC/DME RWY 31, ORIG-B AUTOPILOT COUPLED APPROACH NA BELOW 1680. 1712051934-1807171934EST.

AUGUSTA

Augusta Rgnl At Bush Field

FDC 8/9899 AGS SID AUGUSTA RGNL AT BUSH FIELD, AUGUSTA, GA. DOVER FOUR DEPARTURE (RNAV) JUNPR FOUR DEPARTURE (RNAV) KAOLN FIVE DEPARTURE (RNAV) RDBUD THREE DEPARTURE (RNAV) DEPARTURE PROCEDURE TAKEOFF MINIMUMS: RWY 17: STANDARD WITH MINIMUM CLIMB OF 267 FT PER NM TO 2400. RWY 26: STANDARD WITH MINIMUM CLIMB OF 324 FT PER NM TO 2000. RWY 35: STANDARD WITH MINIMUM CLIMB OF 305 FT PER NM TO 2500. ALL OTHER DATA REMAINS AS PUBLISHED. 1803291253-1811081253EST.

FDC 8/7933 AGS IAP AUGUSTA RGNL AT BUSH FIELD, AUGUSTA, GA. ILS OR LOC RWY 35, AMDT 28B ADF OR RADAR REQUIRED FOR PROCEDURE ENTRY EXCEPT FOR AIRCRAFT EQUIPPED WITH SUITABLE RNAV SYSTEM, ALD VOR OUT OF SERVICE. 1803061524-1810161523EST.

FDC 8/5807 AGS IAP AUGUSTA RGNL AT BUSH FIELD, AUGUSTA, GA. RNAV (GPS) Z RWY 8, ORIG-A LPV DA 672/HAT 535. CHANGE LOCAL ALTIMETER SETTING NOTE TO READ: WHEN LOCAL ALTIMETER SETTING NOT RECEIVED, USE DANIEL ALTIMETER SETTING: INCREASE LPV DA TO 727 AND LNAV/VNAV DA TO 829 AND ALL MDA 60 FEET; INCREASE LPV ALL CATS VISIBILITY AND LNAV/VNAV ALL CATS VISIBILITY AND CIRCLING CATS C/D VISIBILITY 1/4 MILE AND LNAV CATS C/D VISIBILITY 1/8 MILE. 1801161518-1808281518EST.

FDC 8/5787 AGS IAP AUGUSTA RGNL AT BUSH FIELD, AUGUSTA, GA. RNAV (GPS) RWY 35, AMDT 2B LPV DA 386/HAT 250 ALL CATS. 1801161513-1808281513EST.

FDC 7/6839 AGS IAP AUGUSTA RGNL AT BUSH FIELD, AUGUSTA, GA. ILS OR LOC RWY 35, AMDT 28B S-ILS 35 DA 386/HAT 250 ALL CATS. DISREGARD NOTE: ASTERISK RVR 1800 AUTHORIZED WITH THE USE OF FD OR AP OR HUD TO DA. 1712181404-1807301404EST.

Daniel Field

FDC 8/9027 DNL SID DANIEL FIELD, AUGUSTA, GA. AZALA THREE DEPARTURE (RNAV) MISTY FIVE DEPARTURE (RNAV) NDINA FOUR DEPARTURE (RNAV) NOTE: DO NOT EXCEED 250K UNTIL ADVISED BY ATC. DISREGARD NOTE: DO NOT EXCEED 230K UNTIL ADVISED BY ATC. ALL OTHER DATA REMAINS AS PUBLISHED. 1803290901-1811071317EST.

FDC 8/4908 DNL SID DANIEL FIELD, AUGUSTA, GA. AZALA THREE DEPARTURE (RNAV) CHATT SIX DEPARTURE (RNAV) MISTY FIVE DEPARTURE (RNAV) NDINA FOUR DEPARTURE (RNAV) SAMMI FOUR DEPARTURE (RNAV) TAKEOFF OBSTACLE NOTES: RWY 23: TEMP CRANES BEGINNING 261 FT FROM DER, 6 FT RIGHT OF CENTERLINE, UP TO 15 FT AGL/380 FT MSL (2016-ASO-4066-NRA). ALL OTHER DATA REMAINS AS PUBLISHED. 1805111419-1806291419EST.

FDC 8/4881 DNL ODP DANIEL FIELD, AUGUSTA, GA. TAKEOFF MINIMUMS AND (OBSTACLE) DEPARTURE PROCEDURES AMDT 6 NOTE: RWY 23, TEMP CRANES BEGINNING 261 FT FROM DER, 6 FT RIGHT OF CENTERLINE, UP TO 15 FT AGL/380 FT MSL (2016-ASO-4066-NRA). ALL OTHER DATA REMAINS AS PUBLISHED. 1805111411-1806291411EST.

BLAKELY

Early County

FDC 8/8486 BIJ IAP EARLY COUNTY, BLAKELY, GA. LOC/NDB RWY 23, AMDT 1B RADAR REQUIRED FOR PROCEDURE ENTRY EXCEPT FOR AIRCRAFT EQUIPPED WITH SUITABLE RNAV SYSTEM WITH GPS, PZD VORTAC OUT OF SERVICE. 1803071437-1810171437EST.

BRUNSWICK

Brunswick Golden Isles

FDC 8/1307 BQK IAP BRUNSWICK GOLDEN ISLES, BRUNSWICK, GA. RNAV (GPS) RWY 25, AMDT 1 LNAV/VNAV DA 396/HAT 370. LNAV MDA 420/HAT 394 ALL CATS, CAT C VIS 1-1/8. CHART PLANVIEW NOTE: PROCEDURE NA FOR ARRIVALS AT STARY ON V1 SOUTHWEST BOUND, V437-441 SOUTHBOUND AND V437 NORTHBOUND. DELETE PLANVIEW NOTE: PROCEDURE NA FOR ARRIVALS AT STARY VIA V1 SOUTHWEST BOUND, V437-441 SOUTHBOUND AND V437 NORTHBOUND. CHART PLANVIEW NOTE: PROCEDURE NA FOR ARRIVALS AT SSI VORTAC ON V179 SOUTHEAST BOUND. CHART NOTE: WHEN LOCAL ALTIMETER SETTING NOT RECEIVED, USE MCKINNON ST SIMONS ISLAND ALTIMETER SETTING: INCREASE LPV DA TO 245 FEET, LNAV/VNAV DA TO 415 FEET AND LNAV/VNAV VISIBILITY 1/8 SM; INCREASE ALL MDAS 20 FEET. DELETE NOTE: WHEN LOCAL ALTIMETER SETTING NOT RECEIVED, USE MALCOLM MCKINNON ALTIMETER SETITNG AND INCREASE ALL DA 19 FEET AND ALL MDA 20 FEET AND LNAV/VNAV ALL CATS VISIBILITY 1/4 MILE. CHART NOTE: VDP AND BARO-VNAV NA WHEN USING MCKINNON ST SIMONS ISLAND ALTIMETER SETTING. DELETE NOTE: VDP AND BARO-VNAV NA WHEN USING MALCOLM KCKINNON ALTIMETER SETTING. CHART PROFILE NOTE: VGSI AND RNAV GLIDEPATH NOT COINCIDENT (VGSI {3. 00}/TCH {50}). DELETE NOTE: DME/DME RNP-0. 3 NA. PBN REQUIREMENTS NOTE: RNP APCH. CHART VDP AT 1. 09 NM TO RW25*. CHART FAS OBST: 161 ANTENNA 311530N/0812631W. THIS IS RNAV (GPS) RWY 25, AMDT 1A. 1805071700-PERM.

FDC 8/1306 BQK IAP BRUNSWICK GOLDEN ISLES, BRUNSWICK, GA. RNAV (GPS) RWY 7, AMDT 1A LNAV/VNAV DA 486/HAT 460, VIS 7/8. LNAV CAT C VIS 1. CHART PLANVIEW NOTE: PROCEDURE NA FOR ARRIVALS AT STARY ON V1 NORTHEAST BOUND AND V437 NORTHBOUND. DELETE PLANVIEW NOTE: PROCEDURE NA FOR ARRIVALS AT STARY VIA V1 NORTHEAST BOUND. CHART PLANVIEW NOTE: PROCEDURE NA FOR ARRIVAL ON SSI VORTAC AIRWAY RADIALS 227 CW 326. DELETE PLANVIEW NOTE: PROCEDURE NA FOR ARRIVALS ON SSI VORTAC AIRWAY RADIALS 247 CW 326. CHART NOTE: WHEN LOCAL ALTIMETER SETTING NOT RECEIVED, USE MCKINNON ST SIMONS ISLAND ALTIMETER SETTING: INCREASE LPV DA TO 245 FEET, LNAV/VNAV DA TO 505 FEET AND LNAV/VNAV VISIBILITY 1/8 SM; INCREASE ALL MDAS 20 FEET. DELETE NOTE: WHEN LOCAL ALTIMETER SETTING NOT RECEIVED, USE MALCOLM MCKINNON ALTIMETER SETTING AND INCREASE ALL DA 19 FEET AND ALL MDA 20 FEET. CHART NOTE: FOR INOPERATIVE ALS, INCREASE LNAV CAT C/D VISIBILITY TO 1-3/8 SM. CHART NOTE: FOR INOPERATIVE ALS WHEN USING MCKINNON ST SIMONS ISLAND ALTIMETER SETTING, INCREASE LNAV/VNAV ALL CATS AND LNAV CAT C/D VISIBILITY TO 1-3/8 SM. DELETE NOTE: DME/DME RNP-0. 3 NA. PBN REQUIREMENTS NOTE: RNP APCH. CHART NOTE: VDP AND BARO-VNAV NA WHEN USING MCKINNON ST SIMONS ISLAND ALTIMETER SETTING. DELETE NOTE: VDP AND BARO-VNAV NA WHEN USING MALCOLM MCKINNON ALTIMETER SETTING. THIS IS RNAV (GPS) RWY 7, AMDT 1B. 1805071657-PERM.

FDC 8/1305 BQK IAP BRUNSWICK GOLDEN ISLES, BRUNSWICK, GA. ILS OR LOC RWY 7, AMDT 10 S-LOC 7 MDA 420/HAT 394 ALL CATS, VIS CAT C 5/8. CHART NOTE: WHEN LOCAL ALTIMETER SETTING NOT RECEIVED, USE MCKINNON ST SIMONS ISLAND ALTIMETER SETTING: INCREASE DA TO 245 FEET; INCREASE ALL MDAS 20 FEET AND VISIBILITY S-LOC 7 CAT C 1/8 SM. DELETE NOTE: WHEN LOCAL ALTIMETER SETTING NOT RECEIVED, USE MALCOLM MCKINNON ALTIMETER SETTING AND INCREASE ALL DA 19 FEET AND ALL MDA 20 FEET. CHART NOTE: PROCEDURE NA FOR ARRIVALS AT BERTT ON V362 NORTHWEST BOUND. DELETE NOTE: PROCEDURE NA FOR ARRIVALS AT BERTT INT VIA V362 NORTHWEST BOUND. CHART NOTE: FOR INOPERATIVE ALS, INCREASE S-LOC 7 CAT D VISIBILITY TO 1-1/8 SM. CHART NOTE: FOR INOPERATIVE ALS WHEN USING MCKINNON ST SIMONS ISLAND ALTIMETER SETTING, INCREASE S-LOC 7 CAT C/D VISIBILITY TO 1-1/8 SM. CHART SSI 14. 8 DME AT BERTT INT (IF/IAF). EQUIPMENT REQUIREMENTS NOTE: DME REQUIRED. DELETED NOTE: DME REQUIRED. CHART FAS OBST: 159 WATER TOWER 311347N/0813124W. CHART MISSED APPROACH: CLIMB TO 3000 ON HEADING 069. 35 AND ON SSI VORTAC R-018 TO BROUN/SSI 25. 31 DME AND HOLD. DELETE MISSED APPROACH: CLIMB TO 3000 VIA HEADING 069. 35 AND VIA SSI VORTAC R-018 TO BROUN/SSI 25. 31 DME AND HOLD. THIS IS ILS OR LOC RWY 7, AMDT 10A. 1805071654-PERM.

Mckinnon St Simons Island

FDC 8/3593 SSI IAP MCKINNON ST SIMONS ISLAND, BRUNSWICK, GA. RNAV (GPS) RWY 22, ORIG VOR RWY 4, AMDT 16 CIRCLING CATS A/B/C MDA 540/HAA 521. TEMP CRANE 171 MSL 3682 FT SW OF RWY 4 (2018-ASO-6726-OE). 1805242116-1901032116EST.

FDC 8/3591 SSI IAP MCKINNON ST SIMONS ISLAND, BRUNSWICK, GA. RNAV (GPS) RWY 4, ORIG-A LNAV MDA 480/HAT 464 ALL CATS. CIRCLING CATS A/B/C MDA 540/HAA 521. TEMP CRANE 171 MSL 3682 FT SW OF RWY 4 (2018-ASO-6726-OE). 1805242116-1901032116EST.

FDC 8/3590 SSI ODP MCKINNON ST SIMONS ISLAND, BRUNSWICK, GA. TAKEOFF MINIMUMS AND (OBSTACLE) DEPARTURE PROCEDURES AMDT 3 TAKEOFF MINIMUMS: RWY 22, 300-1. TAKEOFF OBSTACLE NOTES: RWY 22, TEMP CRANE 3199 FT FROM DER, 1290 FT RIGHT OF CENTERLINE, 160 FT AGL/171 FT MSL (2018-ASO-6726-OE). ALL OTHER DATA REMAINS AS PUBLISHED. 1805242116-1901032116EST.

CALHOUN

Tom B David Fld

FDC 7/4929 CZL IAP TOM B DAVID FLD, CALHOUN, GA. RNAV (GPS) RWY 17, AMDT 1A RNAV (GPS) RWY 35, AMDT 1B DISREGARD NOTE: PROCEDURE NA AT NIGHT. 1712131224-1807251223EST.

CANON

Franklin County

FDC 8/3371 18A ODP FRANKLIN COUNTY, CANON, GA. TAKEOFF MINIMUMS AND (OBSTACLE) DEPARTURE PROCEDURES ORIG TAKEOFF MINIMUMS: RWY 8, 400-2 1/4 OR STANDARD WITH A MINIMUM CLIMB OF 224FT PER NM TO 1400. ADD TAKEOFF OBSTACLE NOTE: RWY 8, TOWER 1. 87 NM FROM DER, 3219FT LEFT OF CENTERLINE, 270FT AGL/ 1207FT MSL. ALL OTHER DATA REMAINS AS PUBLISHED. 1805241638-2005241638EST.

CANTON

Cherokee County

FDC 7/9767 CNI IAP CHEROKEE COUNTY, CANTON, GA. RNAV (GPS) RWY 23, AMDT 1A PROCEDURE NA AT NIGHT. DISREGARD NOTE: STRAIGHT-IN/CIRCLING RWY 23. 1712061457-1807181457EST.

CEDARTOWN

Polk County Airport- Cornelius Moore Field

FDC 8/4109 4A4 IAP POLK COUNTY AIRPORT-CORNELIUS MOORE FIELD, CEDARTOWN, GA. RNAV (GPS) RWY 28, ORIG-A CIRCLING CATS C MDA 1540/HAA 566. 1803191947-1810291947EST.

FDC 8/4108 4A4 IAP POLK COUNTY AIRPORT-CORNELIUS MOORE FIELD, CEDARTOWN, GA. RNAV (GPS) RWY 10, ORIG-A LPV DA 1256/HAT 282 ALL CATS. CIRCLING CATS C MDA 1540/HAA 566. 1803191947-1810291947EST.

CLAXTON

Claxton-Evans County

FDC 8/7051 CWV IAP CLAXTON-EVANS COUNTY, CLAXTON, GA. RNAV (GPS) RWY 27, ORIG RNAV (GPS) RWY 9, AMDT 1 CIRCLING CATS B/C MDA 660/HAA 548. DISREGARD VISIBILITY REDUCTION BY HELICOPTERS NA NOTE. 1803231535-1811021535EST.

FDC 8/7049 CWV IAP CLAXTON-EVANS COUNTY, CLAXTON, GA. NDB RWY 9, ORIG S-9 MDA 780/HAT 668 ALL CATS. VIS CAT C 1 7/8. CIRCLING CATS A, B, C MDA 780/HAA 668. VIS CAT C 1 7/8. STRAIGHT-IN MINIMUMS NA AT NIGHT. HELICOPTER VISIBILITY REDUCTION BELOW 1 SM NA. 1803231534-1811021534EST.

COLUMBUS

Columbus

FDC 8/5573 CSG IAP COLUMBUS, COLUMBUS, GA. ILS OR LOC RWY 6, AMDT 25C S-ILS 6 DA 631/HAT 251. TREE 454 MSL 2955 FT SW OF RWY 6 (12-027732). 1804252012-1812052012EST.

FDC 8/5259 CSG IAP COLUMBUS, COLUMBUS, GA. VOR-A, AMDT 23A DISREGARD NOTE: CIRCLING TO RWY 13/24/31 NA AT NIGHT. NOTE: NIGHT LANDING: RWY 13, 31 NA. 1802021854-1809141854EST.

FDC 8/4974 CSG IAP COLUMBUS, COLUMBUS, GA. ILS OR LOC RWY 6, AMDT 25C MISSED APPROACH: CLIMB TO 1300 THEN CLIMBING LEFT TURN TO 2500 DIRECT FENIX LOM AND HOLD (ADF REQUIRED). RADAR REQUIRED FOR PROCEDURE ENTRY EXCEPT FOR AIRCRAFT EQUIPPED WITH SUITABLE RNAV SYSTEM WITH GPS, CSG VOR OUT OF SERVICE. 1801121451-1808241451EST.

DOUGLAS

Douglas Muni

FDC 8/5411 DQH IAP DOUGLAS MUNI, DOUGLAS, GA. ILS OR LOC RWY 4, AMDT 2B CMDA CAT B 820/HAA 563, CAT C 960/HAA 703, CAT D 1160/HAA 903. VIS CAT C 2, CAT D 3. UBYAH FIX MINIMUMS: CMDA CAT A 720/HAA 463. 1802281803-1810101803EST.

FDC 8/3903 DQH IAP DOUGLAS MUNI, DOUGLAS, GA. RNAV (GPS) RWY 4, AMDT 1A CMDA CAT A 720/HAA 463, CAT B 820/ HAA 563, CAT C 960/HAA 703, CAT D 1160/HAA 903. VIS CAT C 2, CAT D 3. 1802261858-1810081858EST.

EASTMAN

Heart Of Georgia Rgnl

FDC 7/7614 EZM IAP HEART OF GEORGIA RGNL, EASTMAN, GA. ILS OR LOC RWY 2, AMDT 2A S-LOC 2: NA EXCEPT FOR AIRCRAFT EQUIPPED WITH SUITABLE RNAV SYSTEM WITH GPS, VNA VORTAC OUT OF SERVICE. 1712041518-1807161518EST.

FORT STEWART(HINESVILLE)

Wright AAF (Fort Stewart)/Midcoast Rgnl

FDC 8/2396 LHW IAP WRIGHT AAF (FORT STEWART)/MIDCOAST RGNL, FORT STEWART(HINESVILLE), GA. NDB RWY 33R, ORIG-B RNAV (GPS) RWY 33R, AMDT 1 CIRCLING RWY 6L / 24R NOT AUTHORIZED AT NIGHT. 1801081814-1808201814EST.

FDC 8/1094 LHW IAP WRIGHT AAF (FORT STEWART)/MIDCOAST RGNL, FORT STEWART(HINESVILLE), GA. RNAV (GPS) RWY 6L, ORIG-C LNAV MDA NA. NOTE: PROCEDURE NA AT NIGHT. 1801041411-1808161411EST.

GREENSBORO

Greene County Rgnl

FDC 7/0653 3J7 IAP GREENE COUNTY RGNL, GREENSBORO, GA. RNAV (GPS) RWY 25, AMDT 2 NOTE: RWY 7 HELICOPTER VISIBILITY REDUCTION BELOW 1 SM NA. CHANGE VGSI AND RNAV GLIDEPATH NOT COINCIDENT PROFILE NOTE TO READ: VGSI AND RNAV GLIDEPATH NOT COINCIDENT (VGSI ANGLE {3. 00}/TCH {30}). 1712071351-1807191351EST.

FDC 7/0646 3J7 IAP GREENE COUNTY RGNL, GREENSBORO, GA. VOR-B, AMDT 3 NOTE: RWY 7 HELICOPTER VISIBILITY REDUCTION BELOW 1 SM NOT AUTHORIZED. NOTE: RWY 25 HELICOPTER VISIBILITY REDUCTION BELOW 3/4 SM NOT AUTHORIZED. 1712071347-1807191347EST.

FDC 7/0599 3J7 IAP GREENE COUNTY RGNL, GREENSBORO, GA. RNAV (GPS) RWY 7, AMDT 1C NOTE: STRAIGHT-IN RWY 7 NA AT NIGHT. NOTE: RWY 7 HELICOPTER VISIBILITY REDUCTION BELOW 1 SM NOT AUTHORIZED. NOTE: RWY 25 HELICOPTER VISIBILITY REDUCTION BELOW 3/4 SM NOT AUTHORIZED. 1712071321-1807191321EST.

GRIFFIN

Griffin-Spalding County

FDC 7/7612 6A2 IAP GRIFFIN-SPALDING COUNTY, GRIFFIN, GA. RNAV (GPS) RWY 14, ORIG-D NOTE: RWY 14 HELICOPTER VISIBILITY REDUCTION BELOW 1 SM NOT AUTHORIZED. DISREGARD NOTE: WHEN VGSI INOP, CIRCLING RWY 32 NA AT NIGHT. 1712041518-1807161518EST.

HAZLEHURST

Hazlehurst

FDC 8/5916 AZE IAP HAZLEHURST, HAZLEHURST, GA. RNAV (GPS) RWY 14, ORIG LNAV MDA NA. NOTE: PROCEDURE NA AT NIGHT. CHANGE HELICOPTER VISIBILITY NOTE TO READ: HELICOPTER VISIBILITY REDUCTION BELOW 1 SM NOT AUTHORIZED. 1805141550-1812241550EST.

FDC 8/5912 AZE IAP HAZLEHURST, HAZLEHURST, GA. NDB RWY 14, AMDT 4 NOTE: PROCEDURE NA AT NIGHT. CHANGE HELICOPTER VISIBILITY NOTE TO READ: HELICOPTER VISIBILITY REDUCTION BELOW 1 SM NOT AUTHORIZED. 1805141548-1812241548EST.

JEKYLL ISLAND

Jekyll Island

FDC 8/8964 09J IAP JEKYLL ISLAND, JEKYLL ISLAND, GA. RNAV (GPS) RWY 36, AMDT 1A PROCEDURE NA. 1805021201-1812121201EST.

FDC 8/2803 09J IAP JEKYLL ISLAND, JEKYLL ISLAND, GA. RNAV (GPS) RWY 18, ORIG-A NOTE: NIGHT LANDING: RWY 36 NA AT NIGHT. DISREGARD NOTE: WHEN VGSI INOP, CIRCLING RWY 36 NA AT NIGHT. 1805091212-1905091212EST.

FDC 8/1930 09J ODP JEKYLL ISLAND, JEKYLL ISLAND, GA. TAKEOFF MINIMUMS AND (OBSTACLE) DEPARTURE PROCEDURES ORIG TAKEOFF MINIMUMS: RWY 18, 36 NA - ENVIRONMENTAL. TAKEOFF OBSTACLE NOTES: RWY 36, TREES BEGINNING 75 FT FROM DER, 149 FT LEFT OF CENTERLINE, UP TO 17 FT MSL. ALL OTHER DATA REMAINS AS PUBLISHED. 1802201616-1810021616EST.

JESUP

Jesup-Wayne County

FDC 8/5326 JES IAP JESUP-WAYNE COUNTY, JESUP, GA. RNAV (GPS) RWY 29, ORIG LNAV MDA 500/HAT 404 ALL CATS. CHANGE ALTIMETER SETTING NOTE TO READ: WHEN LOCAL ALTIMETER SETTING NOT RECEIVED, USE SAVANNAH/HILTON HEAD INTL ALTIMETER SETTING AND INCREASE LPV DA TO 485, LNAV/VNAV DA TO 542, AND ALL MDAS 140 FEET, INCREASE LPV AND LNAV/VNAV ALL CATS AND CIRCLING CAT D VISIBILITY 1/2 SM, INCREASE LNAV CAT C AND D VISIBILITY 3/8 SM. DISREGARD NOTE: VISIBILITY REDUCTION BY HELICOPTERS NA. NOTE: RWY 29 HELICOPTER VISIBILITY REDUCTION BELOW 3/4 SM NOT AUTHORIZED. 1802281622-1810101622EST.

LAGRANGE

Lagrange-Callaway

FDC 8/1262 LGC IAP LAGRANGE-CALLAWAY, LAGRANGE, GA. ILS OR LOC RWY 31, AMDT 2A VGSI AND ILS GLIDEPATH NOT COINCIDENT. 1804021431-1811121430EST.

LAWRENCEVILLE

Gwinnett County - Briscoe Field

FDC 7/6419 LZU IAP GWINNETT COUNTY - BRISCOE FIELD, LAWRENCEVILLE, GA. VOR RWY 7, AMDT 2B PROCEDURE NA EXCEPT FOR AIRCRAFT EQUIPPED WITH SUITABLE RNAV SYSTEM WITH GPS. PDK DME UNUSEABLE. 1712151957-1807271956EST.

MACON

Macon Downtown

FDC 8/4568 MAC IAP MACON DOWNTOWN, MACON, GA. VOR-A, AMDT 6 MSA FROM MCN VORTAC 2600. 1802271834-1810091830EST.

Middle Georgia Rgnl

FDC 8/9434 MCN IAP MIDDLE GEORGIA RGNL, MACON, GA. RNAV (GPS) RWY 32, AMDT 1D LP MDA 800/HAT 449 ALL CATS. LNAV MDA 800/HAT 449 ALL CATS. TEMP CRANE 484 MSL 2524 FT SE OF RWY 32 (2016-ASO-23957-OE). 1802131717-1809251717EST.

FDC 8/9433 MCN ODP MIDDLE GEORGIA RGNL, MACON, GA. TAKEOFF MINIMUMS AND (OBSTACLE) DEPARTURE PROCEDURES AMDT 3B NOTE: RWY 14, TEMP CRANE 2436 FT FROM DER, 660 FT RIGHT OF CENTERLINE, 125 FT AGL/484 FT MSL (2016-ASO-23957-OE). ALL OTHER DATA REMAINS AS PUBLISHED. 1802131717-1809251717EST.

FDC 7/7616 MCN IAP MIDDLE GEORGIA RGNL, MACON, GA. VOR RWY 14, AMDT 10C VOR RWY 23, AMDT 4D DME REQUIRED EXCEPT FOR AIRCRAFT EQUIPPED WITH SUITABLE RNAV SYSTEM WITH GPS, VNA VORTAC OUT OF SERVICE. 1712041518-1807161518EST.

MC RAE

Telfair-Wheeler

FDC 8/5509 MQW IAP TELFAIR-WHEELER, MC RAE, GA. NDB RWY 21, AMDT 10 NOTE: NIGHT LANDING: RWY 21 NA. CHANGE HELICOPTER VISIBILITY REDUCTION NOTE TO READ: HELICOPTER VISIBILITY REDUCTION BELOW 1 SM NOT AUTHORIZED. 1804091523-1811191523EST.

FDC 8/5505 MQW IAP TELFAIR-WHEELER, MC RAE, GA. RNAV (GPS) RWY 3, ORIG NOTE: PROCEDURE NA AT NIGHT. CHANGE HELICOPTER VISIBILITY NOTE TO READ: HELICOPTER VISIBILITY REDUCTION BELOW 1 SM NOT AUTHORIZED. 1804091519-1811191518EST.

METTER

Metter Muni

FDC 7/6652 MHP ODP METTER MUNI, METTER, GA. TAKEOFF MINIMUMS AND (OBSTACLE) DEPARTURE PROCEDURES ORIG TAKEOFF OBSTACLE NOTES: RWY 10, UTILITY POLE 125 FT FROM DER, 1696 FT RIGHT OF CENTERLINE, 58 FT AGL/248 FT MSL (2017-ASO-28881-OE). LIGHT POLES BEGINNING 741 FT FROM DER, 48 FT LEFT OF CENTERLINE, UP TO 33 FT AGL/244 FT MSL. LIGHT POLES BEGINNING 844 FT FROM DER, 78 FT RIGHT OF CENTERLINE, UP TO 53 FT AGL/245 FT MSL. ALL OTHER DATA REMAINS AS PUBLISHED. 1711011454-1806131454EST.

PERRY

Perry-Houston County

FDC 8/7134 PXE IAP PERRY-HOUSTON COUNTY, PERRY, GA. ILS OR LOC RWY 36, ORIG AUTOPILOT COUPLED APPROACH NA BELOW 900 MSL. 1803231700-1811021700EST.

FDC 7/7617 PXE IAP PERRY-HOUSTON COUNTY, PERRY, GA. ILS OR LOC RWY 36, ORIG S-LOC 36: NA EXCEPT FOR AIRCRAFT EQUIPPED WITH SUITABLE RNAV SYSTEM WITH GPS, VNA VORTAC OUT OF SERVICE. 1712041518-1807161518EST.

PINE MOUNTAIN

Harris County

FDC 8/1395 PIM IAP HARRIS COUNTY, PINE MOUNTAIN, GA. VOR-A, AMDT 5B DISREGARD NOTE: PROCEDURE NA AT NIGHT. DISREGARD NOTE: HELICOPTER VISIBILITY REDUCTION BELOW 1 SM NOT AUTHORIZED. 1804021759-1811121759EST.

FDC 8/1394 PIM IAP HARRIS COUNTY, PINE MOUNTAIN, GA. RNAV (GPS) RWY 9, ORIG-B NOTE: RWY 9 HELICOPTER VISIBILITY REDUCTION BELOW 3/4 SM NOT AUTHORIZED. DISREGARD NOTE: PROCEDURE NA AT NIGHT. DISREGARD NOTE: HELICOPTER VISIBILITY REDUCTION BELOW 1 SM NOT AUTHORIZED. 1804021759-1811121759EST.

ROME

Richard B Russell Regional - J H Towers Field

FDC 8/5716 RMG ODP RICHARD B RUSSELL REGIONAL - J H TOWERS FIELD, ROME, GA. TAKEOFF MINIMUMS AND (OBSTACLE) DEPARTURE PROCEDURES AMDT 3 TAKEOFF MINIMUMS: RWY 7, STANDARD WITH A MINIMUM CLIMB OF 225 FEET PER NM TO 1400. ALL OTHER DATA REMAINS AS PUBLISHED. 1804091938-1811191938EST.

FDC 7/8810 RMG IAP RICHARD B RUSSELL REGIONAL - J H TOWERS FIELD, ROME, GA. VOR/DME RWY 1, AMDT 9 S-1 MDA 1240/HAT 604 ALL CATS, VISIBILITY CATS C/D 1-3/4. NIYIG STEPDOWN NA. CIRCLING CATS A/B/C 1240/HAA 596, VISIBILITY CAT C 1-3/4. 1712281524-1808091524EST.

FDC 7/8803 RMG IAP RICHARD B RUSSELL REGIONAL - J H TOWERS FIELD, ROME, GA. RNAV (GPS) RWY 7, ORIG-B LNAV MDA 1180/HAT 537 ALL CATS, VISIBILITY CATS C/D 1-1/2. CIRCLING CATS A/B/C 1180/HAA 536. 1712281524-1808091524EST.

SAVANNAH

Savannah/Hilton Head Intl

FDC 8/7104 SAV IAP SAVANNAH/HILTON HEAD INTL, SAVANNAH, GA. ILS RWY 10 (SA CAT I AND II), AMDT 28 NOTE: PROCEDURE NA WHEN TOWER IS CLOSED. 1803231622-1811021622EST.

FDC 8/5074 SAV IAP SAVANNAH/HILTON HEAD INTL, SAVANNAH, GA. RNAV (GPS) RWY 1, AMDT 2 LNAV MDA 520/HAT 491 ALL CATS. VIS CATS A/B RVR 5500, CATS C/D 1 3/8. VDP 1. 31 NM TO RW01. 1805291550-1901081550EST.

FDC 8/3741 SAV IAP SAVANNAH/HILTON HEAD INTL, SAVANNAH, GA. VOR/DME OR TACAN RWY 1, ORIG-C S-1 MDA 520/HAT 491 ALL CATS. VIS CATS A/B RVR 5500, CAT C 1 3/8. VDP: 3. 09 DME FROM SAV VORTAC OR 1. 31 NM TO RW01. 1801311945-1809121945EST.

FDC 8/0457 SAV IAP SAVANNAH/HILTON HEAD INTL, SAVANNAH, GA. RNAV (RNP) Y RWY 28 AMDT 1A RNP 0. 15 DA(H) 404 (354)1 RNP 0. 30 DA(H)471 (421)1 1/4 1803292157-1809302359.

FDC 7/6824 SAV IAP U. S. DOD SAVANNAH/HILTON HEAD INTL, SAVANNAH, GA. HI - ILS OR LOC RWY 10, AMDT 7A PROCEDURE NA. 1712181337-1807301337EST.

FDC 7/5482 SAV IAP SAVANNAH/HILTON HEAD INTL, SAVANNAH, GA. RNAV (GPS) Z RWY 28, AMDT 2A LNAV MDA 720/HAT 670 ALL CATS, VIS CAT C/D 1 7/8. CIRCLING MDA 720/HAA 670 ALL CATS, VIS CAT C 1 7/8. VDP AT 1. 94 NM TO RW28*. CHANGE LOCAL ALTIMETER SETTING NOTE TO READ: WHEN LOCAL ALTIMETER SETTING NOT RECEIVED, USE HILTON HEAD ISLAND, SC ALTIMETER SETTING: INCREASE LPV ALL CATS DA TO 372 FEET, LNAV/VNAV ALL CATS DA TO 496 FEET, LNAV/VNAV ALL CATS VISIBILITY 1/4 SM; INCREASE ALL MDAS 80 FEET AND VISIBILITY CATS B/C/D 1/2 SM. 1711301812-1807121812EST.

THOMASTON

Thomaston-Upson County

FDC 8/3028 OPN IAP THOMASTON-UPSON COUNTY, THOMASTON, GA. ILS OR LOC RWY 30, AMDT 2A S-LOC 30 VISIBILITY CAT C 5/8. CIRCLING CATS A/B/C MDA 1300/HAA 502. DELETE NOTE: ADF REQUIRED. DELETE PLANVIEW NOTE: ADF REQUIRED. EQUIPMENT REQUIREMENTS NOTE: ADF REQUIRED. DELETE NOTE: WHEN LOCAL ALTIMETER SETTING NOT RECEIVED, USE ATLANTA RGNL FALCON FIELD ALTIMETER SETTING AND INCREASE ALL DA 68 FEET AND ALL MDA 80 FEET; INCREASE S-LOC CATS C AND D VISIBILITY 1/4 MILE. CHART NOTE: WHEN LOCAL ALTIMETER SETTING NOT RECEIVED, USE ATLANTA RGNL FALCON FIELD ALTIMETER SETTING: INCREASE DA TO 1064 FEET; INCREASE ALL MDAS 80 FEET AND S-LOC 30 VISIBILITY CATS C AND D 1/4 SM. CHART NOTE: FOR INOPERATIVE ALS, INCREASE S-LOC 30 CAT C/D VISIBILITY TO 1 SM. DELETE NOTE: FOR INOPERATIVE MALSR WHEN USING ATLANTA RGNL FALCON FIELD ALTIMETER SETTING, INCREASE S-ILS 30 ALL CATS VISIBILITY TO 1 MILE. CHART NOTE: FOR INOPERATIVE ALS WHEN USING ATLANTA RGNL FALCON THIS IS ILS OR LOC RWY 30, AMDT 2B. FIELD ALTIMETER SETTING, INCREASE S-ILS 30 ALL CATS VISIBILITY TO 7/8 SM. CHART PLANVIEW NOTE: PROCEDURE NA FOR ARRIVALS AT BOWLN ON V154 NORTHWEST BOUND. CHART PLANVIEW NOTE: PROCEDURE NA FOR ARRIVALS AT GRANT ON V20-66-155-454 SOUTHWEST BOUND. THIS IS ILS OR LOC RWY 30, AMDT 2B. 1805241212-PERM

THOMASVILLE

Thomasville Rgnl

FDC 7/3579 TVI IAP THOMASVILLE RGNL, THOMASVILLE, GA. ILS OR LOC RWY 22, AMDT 1 PROCEDURE NA. 1711281927-1807101927EST.

THOMSON

Thomson-Mcduffie County

FDC 8/9029 HQU SID THOMSON-MCDUFFIE COUNTY, THOMSON, GA. AZALA THREE DEPARTURE (RNAV) MISTY FIVE DEPARTURE (RNAV) NDINA FOUR DEPARTURE (RNAV) NOTE: DO NOT EXCEED 250K UNTIL ADVISED BY ATC. DISREGARD NOTE: DO NOT EXCEED 230K UNTIL ADVISED BY ATC. ALL OTHER DATA REMAINS AS PUBLISHED. 1803290901-1811071323EST.

FDC 8/3180 HQU IAP THOMSON-MCDUFFIE COUNTY, THOMSON, GA. ILS OR LOC/NDB RWY 10, AMDT 1A RNAV (GPS) RWY 10, ORIG-A CIRCLING CAT A MDA 1060/HAA 559. 1801302140-1809112140EST.

FDC 8/3179 HQU IAP THOMSON-MCDUFFIE COUNTY, THOMSON, GA. RNAV (GPS) RWY 28, ORIG-A LPV DA NA. LNAV/VNAV DA NA. CIRCLING CAT A MDA 1060/HAA 559. CIRCLING CAT D MDA 1240/HAA 739. 1801302138-1809112138EST.

TOCCOA

Toccoa Rg Letourneau Field

FDC 8/6552 TOC IAP TOCCOA RG LETOURNEAU FIELD, TOCCOA, GA. VOR RWY 21, AMDT 14 PROCEDURE NA. 1802061907-1809181906EST.

VALDOSTA

Valdosta Rgnl

FDC 8/9951 VLD IAP VALDOSTA RGNL, VALDOSTA, GA. ILS OR LOC RWY 35, AMDT 7 RNAV (GPS) RWY 35, AMDT 1 RNAV (GPS) RWY 4, AMDT 1C CIRCLING CATS A/B/C MDA 780/HAA 577, VIS CAT C 1 3/4. TEMP CRANE 421 MSL 2531 FT W OF RWY 13 (2018-ASO-1229-OE) UNLESS OTHERWISE ADVISED BY ATC. 1803291314-1811081314EST.

FDC 8/9949 VLD IAP VALDOSTA RGNL, VALDOSTA, GA. RNAV (GPS) RWY 17, AMDT 2B LNAV/VNAV DA 579/HAT 381, VIS 1 1/4 ALL CATS. CIRCLING CATS A/B/C MDA 780/HAA 577, VIS CAT C 1 3/4. TEMP CRANE 421 MSL 2531 FT W OF RWY 13 (2018-ASO-1229-OE) UNLESS OTHERWISE ADVISED BY ATC. 1803291312-1811081311EST.

FDC 8/8050 VLD IAP VALDOSTA RGNL, VALDOSTA, GA. VOR RWY 35, AMDT 1 ASMUC FIX MINIMUMS CIRCLING CATS A/B/C MDA 780/HAA 577, VIS CAT C 1 3/4. TEMP CRANE 421 MSL 2531 FT W OF RWY 13 (2018-ASO-1229-OE) UNLESS OTHERWISE ADVISED BY ATC. 1803091300-1807161658EST.

FDC 8/8047 VLD ODP VALDOSTA RGNL, VALDOSTA, GA. TAKEOFF MINIMUMS AND (OBSTACLE) DEPARTURE PROCEDURES AMDT 2 TAKEOFF MINIMUMS: RWY 31, 300-1. TAKEOFF OBSTACLE NOTES: RWY 31, TEMP CRANE 2274 FROM DER, 192 FT LEFT OF CENTERLINE, 220 FT AGL/421 FT MSL (2018-ASO-1229-OE). ALL OTHER DATA REMAINS AS PUBLISHED. UNLESS OTHERWISE ADVISED BY ATC. 1803091300-1807161658EST.

VILLA RICA

Earl L Small Jr Field/Stockmar

FDC 8/2002 20GA IAP EARL L SMALL JR FIELD/STOCKMAR, VILLA RICA, GA. RNAV (GPS) RWY 10, ORIG DESCENT ANGLE 3. 08/TCH 40 NA. 1805081603-1812181603EST.

WASHINGTON

Washington-Wilkes County

FDC 8/4942 IIY IAP WASHINGTON-WILKES COUNTY, WASHINGTON, GA. VOR/DME RWY 13, AMDT 3A S-13 CATS A/B/C MDA 1200/HAT 555, VIS CAT C 1 5/8 . CIRCLING CATS A/B/C MDA 1200/HAA 555, VIS CAT C 1 5/8. 1805291408-1901081407EST.

FDC 8/4456 IIY ODP WASHINGTON-WILKES COUNTY, WASHINGTON, GA. TAKEOFF MINIMUMS AND (OBSTACLE) DEPARTURE PROCEDURES ORIG TAKEOFF OBSTACLES NOTES: NOTE: RWY 13, TREE 71 FT FROM DER, 470 FT RIGHT OF CENTERLINE, 730 FT MSL. POLE AND TREES BEGINNING 266 FT FROM DER, 382 FT RIGHT OF CENTERLINE, UP TO 735 FT MSL. TREES BEGINNING 465 FT FROM DER, 503 FT RIGHT OF CENTERLINE, UP TO 746 FT MSL. NOTE: RWY 31, ELEVATOR AND TREES BEGINNING 155 FT FROM DER, 172 FT LEFT OF CENTERLINE, UP TO 738 FT MSL. TREE 3047 FT FROM DER, 101 FT LEFT OF CENTERLINE, 742 FT MSL. ALL OTHER DATA REMAINS AS PUBLISHED. 1802271648-1810091648EST.

FDC 7/2604 IIY IAP WASHINGTON-WILKES COUNTY, WASHINGTON, GA. RNAV (GPS) RWY 31, AMDT 1A LNAV MDA 1200/HAT 560 CATS A/B/C, VISIBILITY CAT C 1-5/8. CIRCLING MDA 1200/HAA 554 CATS A/B/C, VISIBILITY CAT C 1-5/8. DELETE NOTE: WHEN LOCAL ALTIMETER SETTING NOT RECIEVED, USE ATHENS ALTIMETER SETTING AND INCREASE LPV DA TO 1078, LNAV/VNAV DA TO 1135, AND ALL MDA 100 FEET; INCREASE LPV ALL CATS, LNAV/VNAV ALL CATS, LNAV CAT C, AND CIRCLING CAT C VISIBILITY TO 1/4 MILE. CHART NOTE: WHEN LOCAL ALTIMETER SETTING NOT RECEIVED, USE ATHENS ALTIMETER SETTING: INCREASE LPV DA TO 1078 FEET, LNAV/VNAV DA TO 1135 FEET, AND ALL VISIBILITIES 1/4 SM; INCREASE ALL MDAS 100 FEET AND VISIBILITY CAT C 1/4 SM. DELETE NOTE: HELICOPTER VISIBILITY REDUCTION BELOW 1 SM NOT AUTHORIZED. DELETE NOTE: RWY 31 STRAIGHT-IN AND CIRCLING NA AT NIGHT. 34:1 IS CLEAR. THIS IS RNAV (GPS) RWY 31, AMDT 1B. 1706291625-PERM.

WINDER

Barrow County

FDC 8/8389 WDR IAP BARROW COUNTY, WINDER, GA. RNAV (GPS) RWY 13, AMDT 1A PROCEDURE NA. 1804121524-1811221524EST.

HAWAII

HILO

Hilo Intl

FDC 8/4075 ITO IAP HILO INTL, HILO, HI. ILS OR LOC RWY 26, AMDT 13A NOTE: DME UNUSABLE INSIDE OF 3 NM. 1805101354-1812201354EST.

FDC 7/2518 ITO IAP HILO INTL, HILO, HI. ILS OR LOC RWY 26, AMDT 13A RADAR REQUIRED EXCEPT FOR AIRCRAFT EQUIPPED WITH SUITABLE RNAV SYSTEM WITH GPS. 1711271921-1807091921EST.

HONOLULU

Daniel K Inouye Intl

FDC 8/9281 HNL IAP DANIEL K INOUYE INTL, HONOLULU, HI. RNAV (GPS) RWY 8R, ORIG-A NOTE: CIRCLING CAT E NA NORTH OF RWY 26L. 1805181405-1812281404EST.

FDC 8/5299 HNL ODP DANIEL K INOUYE INTL, HONOLULU, HI. DIVERSE VECTOR AREA (RADAR VECTORS), AMDT 1 RWY 8R, HEADING AS ASSIGNED BY ATC; REQUIRES MINIMUM CLIMB OF 295 FT PER NM TO 700. ALL OTHER DATA REMAINS AS PUBLISHED 1802021956-1809141956EST.

FDC 8/5298 HNL ODP DANIEL K INOUYE INTL, HONOLULU, HI. HONOLULU ONE DEPARTURE TAKE-OFF MINIMUMS RWY 08R: STANDARD WITH MINIMUM CLIMB OF 295 FT PER NM TO 1000, OR 1700-2 1/2 FOR CLIMB IN VISUAL CONDITIONS. ALL OTHER DATA REMAINS AS PUBLISHED. 1802021956-1809141956EST.

FDC 8/3060 HNL SID DANIEL K INOUYE INTL, HONOLULU, HI. KEOLA TWO DEPARTURE MOLOKAI FOUR DEPARTURE OPIHI TWO DEPARTURE PALAY TWO DEPARTURE ADD TAKEOFF OBSTACLE NOTE: RWY 4L, TEMP CRANE 3078FT FROM DER, 919FT RIGHT OF CENTERLINE, 107FT AGL/ 115FT MSL (2017-AWP-10559-OE). RWY 4R, TEMP CRANE 3032FT FROM DER, 418FT RIGHT OF CENTERLINE, 107FT AGL/ 115FT MSL (2017-AWP-10559-OE). ALL OTHER DATA REMAINS AS PUBLISHED. 1805241232-1811151232EST.

FDC 8/3055 HNL ODP DANIEL K INOUYE INTL, HONOLULU, HI. HONOLULU ONE DEPARTURE ADD TAKEOFF OBSTACLE NOTE: RWY 4L, TEMP CRANE 3078FT FROM DER, 919FT RIGHT OF CENTERLINE, 107FT AGL/ 115FT MSL (2017-AWP-10559-OE). RWY 4R, TEMP CRANE 3032FT FROM DER, 418FT RIGHT OF CENTERLINE, 107FT AGL/ 115FT MSL (2017-AWP-10559-OE). ALL OTHER DATA REMAINS AS PUBLISHED. 1805241230-1811151230EST.

FDC 7/2514 HNL IAP DANIEL K INOUYE INTL, HONOLULU, HI. ILS RWY 8L, AMDT 23 RADAR REQUIRED EXCEPT FOR AIRCRAFT EQUIPPED WITH SUITABLE RNAV SYSTEM WITH GPS. 1711271916-1807091916EST.

FDC 4/3252 HNL STAR HONOLULU INTL, HONOLULU, HI. FRTZI TWO ARRIVAL (RNAV): NA 1407212200-PERM.

KAILUA/KONA

Ellison Onizuka Kona Intl At Keahole

FDC 8/6342 KOA IAP ELLISON ONIZUKA KONA INTL AT KEAHOLE, KAILUA/KONA, HI. VOR OR TACAN RWY 17, ORIG-B VDA 2. 82/TCH 54. 1804261931-1812061931EST.

FDC 8/6340 KOA IAP ELLISON ONIZUKA KONA INTL AT KEAHOLE, KAILUA/KONA, HI. VOR OR TACAN RWY 35, ORIG-B VDA 2. 64/TCH 60. 1804261929-1812061929EST.

KALAUPAPA

Kalaupapa

FDC 7/5792 LUP IAP KALAUPAPA, KALAUPAPA, HI. RNAV (GPS)-A, ORIG MISSED APPROACH: CLIMBING RIGHT TURN TO 5000 DIRECT WEPGU AND HOLD, CONTINUE CLIMB-IN-HOLD TO 5000. 1711131404-1806251404EST.

KAMUELA

Waimea-Kohala

FDC 8/5813 MUE IAP WAIMEA-KOHALA, KAMUELA, HI. RNAV (GPS) RWY 22, ORIG-B NOTE: FAS OBST: 3445 TREE 200251N/1553800W. 1802051438-1809171438EST.

LIHUE

Lihue

FDC 8/0970 LIH ODP LIHUE, LIHUE, HI. DIANE ONE DEPARTURE DEPARTURE PROCEDURE NA. 1805221432-1901011431EST.

FDC 8/0963 LIH ODP LIHUE, LIHUE, HI. TAKEOFF MINIMUMS AND (OBSTACLE) DEPARTURE PROCEDURES AMDT 8 DEPARTURE PROCEDURE RWY 21, NA. 1805221414-1901011414EST.

FDC 8/0957 LIH SID LIHUE, LIHUE, HI. LIHUE FIVE DEPARTURE NOTE: RADAR REQUIRED. 1805221409-1901011409EST.

FDC 8/0225 LIH SID LIHUE, LIHUE, HI. RICHE TWO DEPARTURE DEPARTURE PROCEDURE RWY 21 NA. NOTE: RADAR REQUIRED. ALL OTHER DATA REMAINS AS PUBLISHED. 1805212023-1812312022EST.

FDC 7/0065 LIH IAP LIHUE, LIHUE, HI. ILS OR LOC RWY 35, AMDT 6A I-LIH LOCALIZER UNUSABLE BEYOND 20 LEFT OF CENTERLINE. I-LIH DME UNUSABLE BEYOND 20 LEFT OF CENTERLINE. 1712061920-1807181920EST.

IDAHO

BONNERS FERRY

Boundary County

FDC 8/2965 65S ODP BOUNDARY COUNTY, BONNERS FERRY, ID. KARPS ONE DEPARTURE (RNAV) NOTE: RWY 20: TERRAIN 138 FT FROM DER, 356 FT RIGHT OF CENTERLINE, 2324 FT MSL. BUILDING 582 FT FROM DER, 522 FT RIGHT OF CENTERLINE, 52 FT AGL/2362 FT MSL. TREE 741 FT FROM DER, 267 FT LEFT OF CENTERLINE, UP TO 111 FT AGL/2417 FT MSL. CRANE 854 FT FROM DER, 585 FT RIGHT OF CENTERLINE, 61 FT AGL/2368 FT MSL. CRANE 860 FT FROM DER, 712 FT RIGHT OF CENTERLINE, 72 FT AGL/2377 FT MSL. TREE 930 FT FROM DER, 459 FT RIGHT OF CENTERLINE, 92 FT AGL/2397 FT MSL. TREE 2023 FT FROM DER, 1 FT RIGHT OF CENTERLINE, 107 FT AGL/2399 FT MSL. TREE 2174 FT FROM DER, 181 FT RIGHT OF CENTERLINE, 113 FT AGL/2403 FT MSL. TREES AND POLE BEGINNING 2227 FT FROM DER, 267 FT LEFT OF CENTERLINE, 2404 FT MSL. ALL OTHER DATA REMAINS AS PUBLISHED. 1801091613-1808211613EST.

FDC 7/1164 65S IAP BOUNDARY COUNTY, BONNERS FERRY, ID. RNAV (GPS) RWY 2, ORIG-E CHANGE MISSED APPROACH CLIMB GRADIENT NOTE TO READ: * MISSED APPROACH REQUIRES MINIMUM CLIMB OF 415 FEET PER NM TO 6700. # MISSED APPROACH REQUIRES MINIMUM CLIMB OF 315 FEET PER NM TO 6500 1711201507-1807021507EST.

COEUR D'ALENE

Coeur D'Alene - Pappy Boyington Field

FDC 8/1298 COE IAP COEUR D ALENE - PAPPY BOYINGTON FIELD, COEUR D ALENE, ID. ILS OR LOC/DME RWY 6, AMDT 5D CHANGE AUTOPILOT COUPLED APPROACH NOTE TO READ: AUTOPILOT COUPLED APPROACH NA BELOW 2840. 1804021454-1811121453EST.

LEWISTON

Lewiston-Nez Perce County

FDC 7/6226 LWS IAP LEWISTON-NEZ PERCE COUNTY, LEWISTON, ID. RNAV (GPS) Y RWY 26, ORIG-B LNAV CAT A/B MDA 1940/HAT 498, VIS CAT C 1. CIRCLING CAT A/B MDA 1940/HAA 498. DISREGARD NOTE: WHEN LOCAL ALTIMETER SETTING NOT RECEIVED, PROCEDURE NA. 1711131836-1806251836EST.

REXBURG

Rexburg-Madison County

FDC 8/6577 RXE ODP REXBURG-MADISON COUNTY, REXBURG, ID. TAKEOFF MINIMUMS AND (OBSTACLE) DEPARTURE PROCEDURES AMDT 4 NOTE: RWY 17, LT SUPPORT STRUC 7 FT FROM DER, 6 FT RIGHT OF CENTERLINE, 4860 FT MSL. BLDG, REIL, NAVAID, AND VEHICLE ON ROAD BEGINNING 22 FT FROM DER, 113 FT RIGHT OF CENTERLINE, UP TO 23 FT AGL/4880 FT MSL. TREE AND FENCE BEGINNING 27 FT FROM DER, 135 FT LEFT OF CENTERLINE, UP TO 23 FT AGL/4882 FT MSL. POLE, BLDG AND TREES BEGINNING 104 FT FROM DER, 51 FT LEFT OF CENTERLINE, UP TO 4913 FT MSL. POLE 237 FT FROM DER, 515 FT RIGHT OF CENTERLINE, 39 FT AGL/4896 FT MSL. TREES BEGINNING 281 FT FROM DER, 291 FT RIGHT OF CENTERLINE, UP TO 4901 FT MSL. TREES, POLE AND VEHICLE ON ROAD BEGINNING 296 FT FROM DER, 311 FT RIGHT OF CENTERLINE, UP TO 4906 FT MSL. TREES BEGINNING 1732 FT FROM DER, 481 FT RIGHT OF CENTERLINE, UP TO 4920 FT MSL. TREES BEGINNING 1968 FT FROM DER, 403 FT RIGHT OF CENTERLINE, UP TO 4928 FT MSL. NOTE: RWY 35, TREE 18 FT FROM DER, 367 FT RIGHT OF CENTERLINE, 48 FT AGL/4898 FT MSL. TREES AND VEHICLE ON ROAD BEGINNING 23 FT FROM DER, 41 FT RIGHT OF CENTERLINE, UP TO 4937 FT MSL. TREE 27 FT FROM DER, 125 FT LEFT OF CENTERLINE, 4861 FT MSL. TREE 57 FT FROM DER, 449 FT LEFT OF CENTERLINE, 4866 FT MSL. TREE 188 FT FROM DER, 424 FT LEFT OF CENTERLINE, 4872 FT MSL. TREES BEGINNING 204 FT FROM DER, 470 FT LEFT OF CENTERLINE, UP TO 4898 FT MSL. TREES BEGINNING 240 FT FROM DER, 28 FT LEFT OF CENTERLINE, UP TO 4924 FT MSL. ALL OTHER DATA REMAINS AS PUBLISHED. 1804101712-1811201712EST

FDC 8/6456 RXE IAP REXBURG-MADISON COUNTY, REXBURG, ID. VOR RWY 35, AMDT 4A APT ELEV: 4862. TDZE: 4862. S-35 MDA 5680/HAT 818 ALL CATS, CAT C VIS 2 1/2. CIRCLING CAT A-C HAA 782, CAT C VIS 2 1/2, CAT D MDA 5680/HAA 818. 1804101457-1811201457EST.

ILLINOIS

ALTON/ST LOUIS

St Louis Rgnl

FDC 8/8188 ALN IAP ST LOUIS RGNL, ALTON/ST LOUIS, IL. RNAV (GPS) RWY 17, AMDT 1A LNAV MDA 940/HAT 397 ALL CATS. CIRCLING CAT A MDA 1000/HAA 455. 1805011523-1812111523EST.

FDC 8/6345 ALN IAP ST LOUIS RGNL, ALTON/ST LOUIS, IL. RNAV (GPS) RWY 35, AMDT 1A DESCENT ANGLE 3. 00 / TCH 43 NA. 1804101436-1811201436EST.

FDC 8/4131 ALN IAP ST LOUIS RGNL, ALTON/ST LOUIS, IL. ILS OR LOC RWY 29, AMDT 12A RNAV (GPS) RWY 11, AMDT 2A RNAV (GPS) RWY 29, AMDT 1A CIRCLING CAT A MDA 1000/HAA 455. 1804232004-1812032004EST.

BELLEVILLE

Scott AFB/Midamerica

FDC 8/3219 BLV IAP SCOTT AFB/MIDAMERICA, BELLEVILLE, IL. ILS OR LOC RWY 32R, ORIG-I S-LOC 32R MDA 800/HAT 358 ALL CATS. VIS CAT C/D/E RVR 3000. CHANGE ALTIMETER SETTING NOTE TO READ: WHEN LOCAL ALTIMETER SETTING NOT RECEIVED, USE ST LOUIS DOWNTOWN ALTIMETER SETTING; INCREASE DA TO 684 FEET AND ALL MDA 60 FEET; INCREASE S-LOC 32R CAT C/D/E VISIBILITY TO RVR 4000 AND INCREASE CIRCLING CAT C/D/E VISIBILITY 1/4 MILE. CHANGE INOP NOTE TO READ: FOR INOP ALS, INCREASE S-ILS 32R CAT E VISIBILITY TO RVR 4000 AND INCREASE S-LOC 32R CAT E VISIBILITY TO RVR 5500. FOR INOP ALS, WHEN USING ST LOUIS DOWNTOWN ALTIMETER SETTING, INCREASE S-ILS 32R CAT E VISIBILITY TO RVR 4000 AND INCREASE S-LOC 32R CAT E VISIBILITY TO RVR 6000. 1803161401-1810261400EST.

BLOOMINGTON/NORMAL

Central Il Rgnl Arpt At Bloomington-Normal

FDC 8/6132 BMI IAP CENTRAL IL RGNL ARPT AT BLOOMINGTON-NORMAL, BLOOMINGTON/NORMAL, IL. ILS OR LOC RWY 29, AMDT 11A DELETE NOTE: **RVR 1800 AUTHORIZED WITH USE OF FD OR AP OR HUD TO DA. CHART NOTE: **RVR 1800 AUTHORIZED WITH USE OF FD OR AP OR HUD TO DA (NA WHEN USING GENERAL DOWNING-PEORIA INTL ALTIMETER SETTING). CHART NOTE: LOC MINIMUMS: FOR INOPERATIVE ALS, INCREASE S-LOC 29 CATS C AND D VISIBILITY TO 1 3/8 SM; WURSU FIX MINIMUMS: FOR INOPERATIVE ALS, INCREASE S-LOC 29 VISIBILITY TO RVR 5500. CHART NOTE: FOR INOPERATIVE ALS WHEN USING GENERAL DOWNING-PEORIA INTL ALTIMETER SETTING: INCREASE S-ILS 29 VISIBILITY TO RVR 4500; INCREASE S-LOC 29 CATS C AND D VISIBILITY TO 1 3/4 SM; INCREASE WURSU FIX MINIMUMS S-LOC 29 CATS C AND D VISIBILITY TO 1 3/8 SM. THIS IS ILS OR LOC RWY 29, AMDT 11B. 1805301650-PERM.

FDC 8/3964 BMI IAP CENTRAL IL RGNL ARPT AT BLOOMINGTON-NORMAL, BLOOMINGTON/NORMAL, IL. ILS OR LOC/DME RWY 2, ORIG-B S-ILS 2 VISIBILITY RVR 4000 ALL CATS. S-LOC 2 VISIBILITY RVR 4000 ALL CATS. ADD NOTES: FOR INOPERATIVE MALSR, INCREASE S-LOC VISIBILITY CATS A/B TO RVR 5500. INOPERATIVE TABLE DOES NOT APPLY TO S-ILS 2 WHEN USING LOCAL ALTIMETER SETTING. NOTE: AUTOPILOT COUPLED APPROACH NA BELOW 1050. 1805251408-1901041408EST.

BOLINGBROOK

Bolingbrook's Clow Intl

FDC 8/9293 1C5 IAP BOLINGBROOK S CLOW INTL, BOLINGBROOK, IL. RNAV (GPS)-B, AMDT 1 NOTE: CIRCLING RWY 18 NA AT NIGHT. 1805181450-1812281450EST.

CAHOKIA/ST LOUIS

St Louis Downtown

FDC 8/6779 CPS IAP ST LOUIS DOWNTOWN, CAHOKIA/ST LOUIS, IL. ILS OR LOC RWY 30L, AMDT 9B MSA FROM CP LOM 220-310 3000. 1805151552-1812251552EST.

FDC 8/6778 CPS IAP ST LOUIS DOWNTOWN, CAHOKIA/ST LOUIS, IL. RNAV (GPS) RWY 12R, ORIG-B MSA RW12R 25 NM 3000. 1805151552-1812251552EST.

CARBONDALE/MURPHYSBORO

Southern Illinois

FDC 8/4953 MDH IAP SOUTHERN ILLINOIS, CARBONDALE/MURPHYSBORO, IL. ILS OR LOC RWY 18L, AMDT 13 S-LOC 18L MDA 800/HAT 393 ALL CATS. VIS CAT C 3/4, CAT D 1. DISREGARD NOTE: FOR INOPERATIVE MALSR, INCREASE S-LOC 18L CAT D VISIBILITY TO 1 MILE. NOTE: NIGHT LANDING: RWY 6, 36L NA. 1802012219-1809132219EST.

FDC 8/4946 MDH IAP SOUTHERN ILLINOIS, CARBONDALE/MURPHYSBORO, IL. NDB RWY 18L, AMDT 13 S-18L MDA 860/HAT 453 ALL CATS. VIS CAT D 1 1/4. CHANGE ALTIMETER NOTE TO READ: WHEN LOCAL ALTIMETER SETTING NOT RECEIVED, USE WILLIAMSON CO RGNL ALTIMETER SETTING AND INCREASE ALL MDA 40 FEET. NOTE: NIGHT LANDING: RWY 6, 36L NA. 1802012216-1809132216EST.

FDC 8/4943 MDH IAP SOUTHERN ILLINOIS, CARBONDALE/MURPHYSBORO, IL. RNAV (GPS) RWY 36R, ORIG TDZE 406. LNAV MDA 860/HAT 454. VISIBILITY CAT D 1 1/2. VDP 0. 92 NM TO RW36R. NOTE: NIGHT LANDING: RWY 6, 36L NA. 1802012202-1809132202EST.

FDC 8/4873 MDH IAP SOUTHERN ILLINOIS, CARBONDALE/MURPHYSBORO, IL. RNAV (GPS) RWY 18L, ORIG LNAV/VNAV DA 801/HAT 394 ALL CATS. LNAV MDA 800/HAT 393 ALL CATS. NOTE: NIGHT LANDING: RWY 6, 36L NA. 1802012012-1809132012EST.

CENTRALIA

Centralia Muni

FDC 8/4259 ENL IAP CENTRALIA MUNI, CENTRALIA, IL. RNAV (GPS) RWY 18, AMDT 1A RNAV (GPS) RWY 36, AMDT 1A CHANGE HELICOPTER VISIBILITY REDUCTION NOTE TO READ: RWY 18/36 HELICOPTER VISIBILITY REDUCTION BELOW 3/4 SM NA. DISREGARD NOTE: WHEN VGSI INOP, PROCEDURE NA AT NIGHT. 1805251821-1901041821EST.

CHAMPAIGN/URBANA

University Of Illinois-Willard

FDC 8/9810 CMI IAP UNIVERSITY OF ILLINOIS-WILLARD, CHAMPAIGN/URBANA, IL. VOR RWY 4, AMDT 12 VOR/DME RWY 14L, ORIG-A VOR/DME RWY 22, AMDT 8 CIRCLING CATS A/B/C MDA 1240/HAA 486. 1805211405-1812311404EST.

FDC 8/9579 CMI IAP UNIVERSITY OF ILLINOIS-WILLARD, CHAMPAIGN/URBANA, IL. ILS OR LOC RWY 32R, AMDT 13 S-ILS 32R RVR 1800 NA WHEN USING RANTOUL ALTIMETER SETTING. FOR INOPERATIVE ALS, INCREASE S-LOC 32R CAT C AND D VISIBILITY TO RVR 6000. FOR INOPERATIVE ALS WHEN USING RANTOUL ALTIMETER SETTING, INCREASE S-LOC 32R CAT C AND D VISIBILITY TO 1 3/8 SM. 1801231957-1809041957EST.

FDC 8/1613 CMI IAP UNIVERSITY OF ILLINOIS-WILLARD, CHAMPAIGN/URBANA, IL. VOR RWY 4, AMDT 12 S-4 BARRW FIX MINIMUMS NA. 1801261545-1809071545EST.

CHICAGO

Chicago Midway Intl

FDC 8/0025 MDW IAP CHICAGO MIDWAY INTL, CHICAGO, IL. RNAV (RNP) Y RWY 31C, ORIG-B RNP 0. 30 DA 1020/HAT 407 ALL CATS. VIS RVR 6000 ALL CATS. 1803291418-1811081418EST.

Chicago O'Hare Intl

FDC 8/8462 ORD SID CHICAGO O HARE INTL, CHICAGO, IL. O HARE THREE DEPARTURE NOTE: RWY 04L, SIGN, 3278FT FROM DEPARTURE END OF RWY, 1231FT RIGHT OF CENTERLINE, 92FT AGL/734FT MSL. ALL OTHER DATA REMAINS AS PUBLISHED. 1804121801-1811221801EST.

FDC 8/8460 ORD ODP CHICAGO O HARE INTL, CHICAGO, IL. TAKEOFF MINIMUMS AND (OBSTACLE) DEPARTURE PROCEDURES AMDT 20C NOTE: RWY 04L, SIGN, 3278FT FROM DEPARTURE END OF RWY, 1231FT RIGHT OF CENTERLINE, 92FT AGL/734FT MSL. ALL OTHER DATA REMAINS AS PUBLISHED. 1804121801-1811221801EST.

FDC 8/8411 ORD CHART CHICAGO O HARE INTL, CHICAGO, IL. O HARE THREE DEPARTURE (ORD3. ORD) CORRECT PLANVIEW: DELETE RUNWAYS 15/33 AND 14L/32R FROM ORD AIRPORT DEPICTION. 1805011739-PERM.

FDC 8/7445 ORD IL. SPECIAL NOTICE. CHICAGO OHARE INTERNATIONAL AIRPORT, CHICAGO, IL, RUNWAY STATUS LIGHTS (RWSL) ARE IN AN OPERATIONAL TEST ON RUNWAY 10C/28C AND MUST BE COMPLIED WITH. RUNWAY STATUS LIGHTS ARE RED IN-PAVEMENT LIGHTS THAT SERVE AS WARNING LIGHTS ON RUNWAYS AND TAXIWAYS INDICATING THAT IT IS UNSAFE TO ENTER, CROSS, OR BEGIN TAKEOFF ON A RUNWAY. NOTE: RUNWAY STATUS LIGHTS INDICATE RUNWAY STATUS ONLY. THEY DO NOT INDICATE CLEARANCE. PILOTS AND VEHICLE OPERATORS MUST STILL RECEIVE A CLEARANCE FROM AIR TRAFFIC CONTROL BEFORE PROCEEDING. FOR ADDITIONAL INFORMATION VISIT: HTTP://WWW. FAA. GOV/AIR_TRAFFIC/TECHNOLOGY/RWSL 1805021800-1808011800.

FDC 8/7216 ORD IAP CHICAGO O HARE INTL, CHICAGO, IL. RNAV (GPS) Z RWY 28L, ORIG-B LNAV/VNAV DA 1090/ HAT 423 ALL CATS, VISIBILITY RVR 4000 ALL CATS. LNAV MDA 1100/ HAT 433 ALL CATS. VDP 1. 16 NM TO RW28L. TEMPORARY CRANES BEGINNING 3112FT SOUTHEAST OF RWY 28L (2017-AGL-14409-OE). 1803231958-1811021958EST.

FDC 8/7214 ORD IAP CHICAGO O HARE INTL, CHICAGO, IL. RNAV (GPS) Y RWY 28L, ORIG LNAV/VNAV DA 1090/ HAT 423 ALL CATS, VISIBILITY RVR 4000 ALL CATS. LNAV MDA 1100/ HAT 433 ALL CATS. VDP 1. 16 NM TO (CFDZQ). TEMPORARY CRANES BEGINNING 3112FT SOUTHEAST OF RWY 28L (2017-AGL-14409-OE). 1803231958-1811021958EST.

FDC 8/7213 ORD IAP CHICAGO O HARE INTL, CHICAGO, IL. RNAV (GPS) PRM Y RWY 28L, ORIG LNAV/VNAV DA 1090/HAT 423 ALL CATS, VISIBILITY RVR 4000 ALL CATS. 1803231958-1811021958EST.

FDC 8/6764 ORD IAP CHICAGO O HARE INTL, CHICAGO, IL. ILS RWY 9L (SA CAT I), AMDT 4 ILS RWY 9L (CAT II AND III), AMDT 4 PROCEDURE NA. CRANES, UP TO 714 MSL, 1503 FT WEST OF APPROACH END RWY 9L. EFFECTIVE DLY 0300Z-1100Z DAILY (2017-AGL-2147, 2148, 2151-NRA) 1804280300-1810161100EST.

FDC 8/6763 ORD IAP CHICAGO O HARE INTL, CHICAGO, IL. ILS OR LOC RWY 9L, AMDT 4 S-ILS 9L DA 918/HAT 250 ALL CATS. VIS RVR 4000 ALL CATS. S-LOC 9L VIS CATS A/B RVR 4000. CRANES, UP TO 714 MSL, 1503 FT WEST OF APPROACH END RWY 9L. EFFECTIVE DLY 0300Z-1100Z DAILY (2017-AGL-2147, 2148, 2151-NRA). 1804280300-1810161100EST.

FDC 8/6762 ORD IAP CHICAGO O HARE INTL, CHICAGO, IL. RNAV (GPS) RWY 9L, AMDT 3A LPV DA 918/HAT 250 ALL CATS. VIS RVR 4000 ALL CATS. LNAV/VNAV DA VIS RVR 4000 ALL CATS. LNAV VIS CATS A/B RVR 4000. CRANES, UP TO 714 MSL, 1503 FT WEST OF APPROACH END RWY 9L. EFFECTIVE DLY 0300Z-1100Z DAILY (2017-AGL-2147, 2148, 2151-NRA). 1804280300-1810161100EST.

FDC 8/5377 ORD ODP CHICAGO O HARE INTL, CHICAGO, IL. TAKEOFF MINIMUMS AND (OBSTACLE) DEPARTURE PROCEDURES AMDT 20C TAKEOFF MINIMUMS: RWY 9R, 300-1 OR STANDARD WITH MINIMUM CLIMB OF 474FT PER NM TO 700. RWY 22R, STANDARD WITH MINIMUM CLIMB OF 421FT PER NM TO 800. RWY 27L, 300-1 OR STANDARD WITH MINIMUM CLIMB OF 219FT PER NM TO 800. ADD TAKEOFF OBSTACLE NOTES: RWY 9R, CONST EQUIP, 151FT FROM DER, 203FT RIGHT OF CENTERLINE, 10FT AGL/655FT MSL (2018-AGL-3444-NRA). CONST EQUIP BEGINNING 201FT FROM DER, 467FT RIGHT OF CENTERLINE, UP TO 25FT AGL/663FT MSL (2017-AGL-9130 THRU 9134-NRA). RWY 22R, CONST EQUIP, 862FT FROM DER, 621FT RIGHT OF CENTERLINE, 45FT AGL/701FT MSL (2016-AGL-10938-NRA). BATCH PLANT TOWER MISCELLANEOUS EQUIP BEGINNING 3600FT FROM DER, 608FT RIGHT OF CENTERLINE, 90FT AGL/UP TO 752FT MSL (2017-AGL-10143 THRU 10146-NRA). CONST EQUIP BEGINNING 1282FT FROM DER, 626 FT RIGHT OF CENTERLINE, 45FT AGL/UP TO 703FT MSL (2016-AGL-10912, 10916, 10920-NRA). RWY 27L, EQUIP 3746FT FROM DER, 1335FT LEFT OF CENTERLINE, 100FT AGL/762FT MSL. CONST EQUIP, BEGINNING 1707FT FROM DER, 685FT RIGHT OF CENTERLINE, 45FT AGL/705FT MSL (2016-AGL-10873 AND 10874-NRA). RWY 27R, CRANES 1174FT FROM DER, 515FT RIGHT OF CENTERLINE, UP TO 40FT AGL/712FT MSL (2017-AGL-2149, 2152, 2163-NRA), CRANES BEGINNING 1484FT FROM PUBLISHED. DER, 274FT RIGHT OF CENTERLINE, UP TO 40FT AGL/714FT MSL (2017-AGL-2147, 2148, 2151-NRA). ALL OTHER DATA REMAINS AS PUBLISHED. 1805291836-1901081836EST

FDC 8/5376 ORD SID CHICAGO O HARE INTL, CHICAGO, IL. O HARE THREE DEPARTURE TAKEOFF MINIMUMS: RWY 9R, 300-1 OR STANDARD WITH MINIMUM CLIMB OF 474FT PER NM TO 700. RWY 22R, STANDARD WITH MINIMUM CLIMB OF 421FT PER NM TO 800. RWY 27L, 300-1 OR STANDARD WITH MINIMUM CLIMB OF 219 FT PER NM TO 800. ADD TAKEOFF OBSTACLE NOTES: RWY 9R, CONST EQUIP, 151FT FROM DER, 203FT RIGHT OF CENTERLINE, 10FT AGL/655FT MSL (2018-AGL-3444-NRA). CONST EQUIP, BEGINNING 201FT FROM DER, 467FT RIGHT OF CENTERLINE, UP TO 25FT AGL/663FT MSL (2017-AGL-9130 THRU 9134-NRA). RWY 22R, BATCH PLANT TOWER MISCELLANEOUS EQUIP, BEGINNING 3600FT FROM DER, 608FT RIGHT OF CENTERLINE, 90FT AGL/UP TO 752FT MSL (2017-AGL-10143 THRU 10146-NRA). CONST EQUIP BEGINNING 1282FT FROM DER, 626FT RIGHT OF CENTERLINE, 45FT AGL/UP TO 703FT MSL (2016-AGL-10912, 10916, 10920-NRA). RWY 27L, CONST EQUIP, 3746FT FROM DER, 1335FT LEFT OF CENTERLINE, 100FT AGL/762FT MSL. CONST EQUIP, BEGINNING 1707FT FROM DER, 685FT RIGHT OF CENTERLINE, 45FT AGL/705FT MSL (2016-AGL-10873 AND 10874-NRA). RWY 27R, CRANES 1174FT FROM DER, 515FT RIGHT OF CENTERLINE, UP TO 40FT AGL/712FT MSL (2017-AGL-2149, 2152, 2163-NRA). CRANES BEGINNING 1484FT FROM DER, 274FT RIGHT OF CENTERLINE, UP TO 40FT AGL/714FT MSL (2017-AGL-2147, 2148, 2151-NRA). ALL OTHER DATA REMAINS AS PUBLISHED. 1805291836-1901081836EST

FDC 8/5104 ORD IAP CHICAGO O HARE INTL, CHICAGO, IL. ILS OR LOC RWY 27L, AMDT 31 S-LOC 27L MDA 1200/HAT 546 ALL CATS. VIS CATS C/D RVR 6000. FOR INOPERATIVE ALS, INCREASE S-LOC-27L CAT C/D VISIBILITY TO 1 5/8SM. ZOSRO FIX MINIMUMS (DUAL VOR RECEIVERS OR DME REQUIRED): PROCEDURE NA CRANE, 895FT MSL, 2. 02NM EAST OF APCH END RWY 27L (2017-AGL-19515-OE). 1802021300-1806151300EST.

FDC 8/5103 ORD IAP CHICAGO O HARE INTL, CHICAGO, IL. RNAV (GPS) Z RWY 27L, AMDT 4A LNAV MDA 1200/HAT 546 ALL CATS. VIS CATS C/D RVR 6000. VDP 1. 50NM TO RW27L. FOR INOPERATIVE ALSF-2, INCREASE LNAV CAT C/D VISIBILITY TO 1 5/8 MILE. CRANE, 895FT MSL, 2. 02NM EAST OF APCH END RWY 27L (2017-AGL-19515-OE). 1802021300-1806151300EST.

FDC 8/5102 ORD IAP CHICAGO O HARE INTL, CHICAGO, IL. RNAV (GPS) RWY 22L, AMDT 2A LPV DA 904/HAT 250. VIS RVR 5000 ALL CATS. LNAV/VNAV DA VIS RVR 5000 ALL CATS. LNAV MDA 1200/HAT 546 ALL CATS. VIS CATS A/B RVR 5000, CATS C/D RVR 6000. CIRCLING RWY 22L NA AT NIGHT. VDP 1. 49 NM TO RW22L. TEMP CRANES 699 MSL 1001 FT NE OF RWY 22L (2017-AGL-8224/8234/8237-NRA), CRANE, 895FT MSL, 1. 91NM NE OF RWY 22L (2017-AGL-19515-OE). 1802021300-1806151300EST.

FDC 7/4358 ORD IAP CHICAGO O HARE INTL, CHICAGO, IL. ILS OR LOC RWY 9R, AMDT 12 S-LOC 9R VISIBILITY CATS C/D RVR 5000. 1711291628-1807111628EST.

FDC 7/3050 ORD IAP CHICAGO O HARE INTL, CHICAGO, IL. RNAV (GPS) RWY 4R, AMDT 1B LNAV/VNAV DA 997/ HAT 336 ALL CATS. TEMPORARY CRANES BEGINNING 1935FT SOUTHEAST OF RWY 28L (2017-AGL-14409-OE). 1711281225-1807101225EST.

Lansing Muni

FDC 8/7545 IGQ ODP LANSING MUNI, CHICAGO, IL. TAKEOFF MINIMUMS AND (OBSTACLE) DEPARTURE PROCEDURES AMDT 5 NOTE: RWY 09, CRANE, 2418FT FROM DER, 933FT LEFT OF CENTERLINE, 110FT AGL/715FT MSL (2018-AGL-3895-OE). ALL OTHER DATA REMAINS AS PUBLISHED. 1805161200-1901301126EST.

CHICAGO/AURORA

Aurora Muni

FDC 8/3367 ARR IAP AURORA MUNI, CHICAGO/AURORA, IL. ILS OR LOC RWY 9, AMDT 3A MISSED APPROACH: CLIMB TO 1200 THEN CLIMBING RIGHT TURN TO 3000 ON HEADING 090 AND ON DPA VOR/DME R-185 TO VAINS INT/DPA 7. 9 DME AND HOLD, CONTINUE CLIMB-IN-HOLD TO 3000. 1805241639-1901031639EST.

CHICAGO/ROCKFORD

Chicago/Rockford Intl

FDC 8/7106 RFD IAP CHICAGO/ROCKFORD INTL, CHICAGO/ROCKFORD, IL. ILS OR LOC RWY 1, AMDT 28C S-LOC 1 MDA 1200/HAT 471 ALL CATS. VIS CATS C/D RVR 5000. TRANSMISSION LINE, 900 MSL, 3. 48 NM SOUTH OF APPROACH END RWY 1, 2016-AGL-8932-OE. 1803231624-1811021624EST.

FDC 8/6816 RFD IAP CHICAGO/ROCKFORD INTL, CHICAGO/ROCKFORD, IL. NDB RWY 1, AMDT 25D PT MINIMUM ALTITUDE 2500 FT. NOTE: HELICOPER VISIBILITY REDUCTION BELOW 3/4 SM NA. 1803231255-1811021255EST.

FDC 8/1014 RFD IAP CHICAGO/ROCKFORD INTL, CHICAGO/ROCKFORD, IL. RNAV (GPS) RWY 7, AMDT 1B LNAV/VNAV DA 1172 / HAT 430, VISIBILITY ALL CATS RVR 5000. NOTE: FOR INOPERATIVE ALSF, INCREASE LNAV/VNAV ALL CATS VISIBILITY TO 1 3/8 MILE. 1804171830-1811271830EST.

FDC 8/1012 RFD IAP CHICAGO/ROCKFORD INTL, CHICAGO/ROCKFORD, IL. RNAV (GPS) RWY 19, AMDT 2A LNAV MDA 1220 /HAT 484 VISIBILITY CATS C/D 1 3/8. NOTE: VDP 1. 36 NM TO RW 19. 1804171828-1811271828EST.

FDC 8/1008 RFD IAP CHICAGO/ROCKFORD INTL, CHICAGO/ROCKFORD, IL. RNAV (GPS) RWY 25, AMDT 1A LNAV/VNAV DA 1191/HAT 455 VISIBILITY 1 1/2 ALL CATS. 1804171826-1811271826EST.

FDC 8/0883 RFD ODP CHICAGO/ROCKFORD INTL, CHICAGO/ROCKFORD, IL. TAKEOFF MINIMUMS AND (OBSTACLE) DEPARTURE PROCEDURES ORIG TAKEOFF MINIMUMS: RWY 7, 300-1 1/2 OR STANDARD WITH MINIMUM CLIMB OF 230 FT PER NM TO 1000, OR ALTERNATIVELY, WITH STANDARD TAKEOFF MINIMUMS AND NORMAL 200 FT PER NM CLIMB GRADIENT, TAKEOFF MUST OCCUR NO LATER THAN 1700 FT FROM DER. ADD TAKEOFF OBSTACLE NOTE FOR RWY 7, TREE 5359 FT FROM DER, 1786 FT LEFT OF CENTERLINE, 140 FT AGL/888 FT MSL. ALL OTHER DATA REMAINS AS PUBLISHED. 1803131048-1810231048EST.

FDC 8/0813 RFD IAP CHICAGO/ROCKFORD INTL, CHICAGO/ROCKFORD, IL. LOC BC RWY 19, AMDT 15B CIRCLING CAT A/B/C MDA 1240/HAA 498, CAT D MDA 1320/HAA 578. POPEE INT/DME MINIMUMS: CIRCLING CAT A MDA 1220/HAA 478, CAT B/C MDA 1240/HAA 498, CAT D MDA 1320/HAA 578. 1804171547-1811271547EST.

CHICAGO/WAUKEGAN

Waukegan National

FDC 8/4184 UGN IAP WAUKEGAN NATIONAL, CHICAGO/WAUKEGAN, IL. ILS OR LOC RWY 23, AMDT 5A PROCEDURE NA EXCEPT FOR AIRCRAFT EQUIPPED WITH SUITABLE RNAV SYSTEM WITH GPS. 1802011223-1809131222EST.

CHICAGO/WEST CHICAGO

Dupage

FDC 8/9997 DPA IAP DUPAGE, CHICAGO/WEST CHICAGO, IL. RNAV (GPS) RWY 20R, AMDT 1E PROFILE NOTE: VGSI AND RNAV GLIDEPATH NOT COINCIDENT. 1803291355-1811081353EST.

FDC 8/8190 DPA SID DUPAGE, CHICAGO/WEST CHICAGO, IL. ADELL FOUR DEPARTURE (RNAV) BLOKR FOUR DEPARTURE (RNAV) CARYN FOUR DEPARTURE (RNAV) DARCY FOUR DEPARTURE (RNAV) ELANR FOUR DEPARTURE (RNAV) OBENE TWO DEPARTURE (RNAV) NOTE: RWY 10, 2 LIGHT POLES, 1224 FT FROM DEPARTURE END OF RWY, 37 FT LEFT OF CENTERLINE, 33 FT AGL, UP T0 789 FT MSL. ALL OTHER DATA REMAINS AS PUBLISHED. 1805011525-1812111525EST.

DECATUR

Decatur

FDC 8/6849 DEC IAP DECATUR, DECATUR, IL. ILS OR LOC RWY 6, AMDT 13F LOC BC RWY 24, AMDT 10D RNAV (GPS) RWY 12, ORIG-A RNAV (GPS) RWY 30, AMDT 1A RNAV (GPS) RWY 6, ORIG-B VOR RWY 18, ORIG-C VOR RWY 36, AMDT 16A CIRCLING CAT C MDA 1300/HAA 618. VIS CAT C 1 3/4. CRANE, 995 FT MSL, 2. 24NM NW OF KDEC (2017-AGL-21784-OE). 1803022130-1806171813EST.

FDC 8/6848 DEC IAP DECATUR, DECATUR, IL. RNAV (GPS) RWY 18, AMDT 1 LNAV/VNAV DA 1336/HAT 656 ALL CATS. CRANE, 995 FT MSL, 1. 69NM NW OF APCH END RWY 18 (2017-AGL-21784-OE). 1803022130-1806171813EST.

FDC 8/6136 DEC IAP DECATUR, DECATUR, IL. ILS OR LOC RWY 6, AMDT 13F DELETE NOTE: *RVR 1800 AUTHORIZED WITH THE USE OF FD OR AP OR HUD TO DA. CHART NOTE: *RVR 1800 AUTHORIZED WITH USE OF FD OR AP OR HUD TO DA (NA WHEN USING LOGAN COUNTY ALTIMETER SETTING). THIS IS ILS OR LOC RWY 6, AMDT 13G. 1805301701-PERM.

FDC 8/5181 DEC IAP DECATUR, DECATUR, IL. ILS OR LOC RWY 6, AMDT 13F MISSED APPROACH: CLIMB TO 2200 THEN CLIMBING LEFT TURN TO 3100 VIA AXC VORTAC R-348 TO MAROA INT/AXC 14. 3 DME AND HOLD. 1805291707-1901081707EST.

FDC 8/3615 DEC IAP DECATUR, DECATUR, IL. RNAV (GPS) RWY 18, AMDT 1 RNAV (GPS) RWY 24, AMDT 1 RNAV (GPS) RWY 36, AMDT 1 CIRCLING CAT B MDA 1300/HAA 618. 1801311705-1809121705EST.

DIXON

Dixon Muni-Charles R Walgreen Field

FDC 8/6937 C73 IAP DIXON MUNI-CHARLES R WALGREEN FIELD, DIXON, IL. RNAV (GPS) RWY 26, ORIG-B VOR-A, AMDT 10B NOTE: PROCEDURE NA AT NIGHT. DISREGARD NOTE: NIGHT LANDING: RWY 8, 26 NA. 1803022035-1810122035EST.

DOWNERS GROVE

Brookeridge Air Park

FDC 8/0060 LL22 SPECIAL BROOKERIDGE AIR PARK, DOWNERS GROVE, IL. VOR/DME OR GPS A, AMDT 1 NOTE: NIGHT LANDING: RWY 9 NA. NOTE: HELICOPTER VISIBILITY REDUCTION BELOW 1 SM NOT AUTHORIZED. 1804161821-1811261815EST.

EFFINGHAM

Effingham County Memorial

FDC 8/3241 1H2 ODP EFFINGHAM COUNTY MEMORIAL, EFFINGHAM, IL. TAKEOFF MINIMUMS AND (OBSTACLE) DEPARTURE PROCEDURES AMDT 5A TAKE-OFF MINIMUMS RWY 01, STANDARD WITH MINIMUM CLIMB OF 268 FEET PER NM TO 1500 OR 1100 - 2 1/2 FOR CLIMB IN VISUAL CONDITIONS. ALL OTHER DATA REMAINS AS PUBLISHED. 1804201122-1811301122EST.

FDC 8/3240 1H2 IAP EFFINGHAM COUNTY MEMORIAL, EFFINGHAM, IL. RNAV (GPS) RWY 11, ORIG RNAV (GPS) RWY 29, ORIG-B CIRCLING CAT D MDA 1580/HAA 995. VIS CAT D 3. 1804201122-1811301122EST.

FAIRFIELD

Fairfield Muni

FDC 8/5242 FWC ODP FAIRFIELD MUNI, FAIRFIELD, IL. TAKEOFF MINIMUMS AND (OBSTACLE) DEPARTURE PROCEDURES AMDT 2A TAKE-OFF MINIMUMS RWY 09, 400-1 1/2 OR STANDARD WITH A MINIMUM CLIMB OF 370 FT PER NM TO 900. ALL OTHER DATA REMAINS AS PUBLISHED. 1802281403-1810101403EST.

FLORA

Flora Muni

FDC 8/8434 FOA IAP FLORA MUNI, FLORA, IL. RNAV (GPS) RWY 3, AMDT 2A NOTE: NIGHT LANDING: RWY 21 NA. DISREGARD NOTE: WHEN VGSI INOP, CIRCLING RWY 21 NA AT NIGHT. 1805011801-1812111801EST.

FDC 8/8432 FOA IAP FLORA MUNI, FLORA, IL. LOC/DME RWY 21, ORIG-C NOTE: NIGHT LANDING: RWY 21 NA. 1805011759-1812111759EST.

HAMPSHIRE

Casa De Aero Park

FDC 8/7118 68IS SPECIAL CASA DE AERO PARK, HAMPSHIRE, IL. VOR-A, AMDT 5 NOTE: PROCEDURE NA AT NIGHT. NOTE: HELICOPTER VISIBILITY REDUCTION BELOW 1 SM NOT AUTHORIZED. 1803231641-1811021641EST.

HARRISBURG

Harrisburg-Raleigh

FDC 8/2924 HSB IAP HARRISBURG-RALEIGH, HARRISBURG, IL. RNAV (GPS) RWY 24, AMDT 2 LPV DA 697/ HAT 301 ALL CATS. THIS IS RNAV (GPS) RWY 24, AMDT 2A. 1805091351-PERM.

JACKSONVILLE

Jacksonville Muni

FDC 8/4885 IJX IAP JACKSONVILLE MUNI, JACKSONVILLE, IL. RNAV (GPS) RWY 22, ORIG-A ADD NOTE: RWY 22 HELICOPTER VISIBILITY REDUCTION BELOW 3/4 SM NOT AUTHORIZED. 1802012021-1809132021EST.

FDC 8/4884 IJX IAP JACKSONVILLE MUNI, JACKSONVILLE, IL. RNAV (GPS) RWY 13, ORIG-A ADD NOTE: RWY 13 HELICOPTER VISIBILITY REDUCTION BELOW 3/4 SM NOT AUTHORIZED. 1802012021-1809132021EST.

FDC 8/4883 IJX IAP JACKSONVILLE MUNI, JACKSONVILLE, IL. RNAV (GPS) RWY 4, ORIG-A ADD NOTE: RWY 4 HELICOPTER VISIBILITY REDUCTION BELOW 3/4 SM NOT AUTHORIZED. 1802012021-1809132021EST.

FDC 8/4386 IJX IAP JACKSONVILLE MUNI, JACKSONVILLE, IL. VOR RWY 13, AMDT 1 S-13 MDA 1180/HAT 558 ALL CATS. VIS CATS C/D 1 5/8. CIRCLING CATS A/B/C MDA 1180/HAA 556, CAT C CIRCLING VIS 1 5/8. ADD NOTE: RWY 13 HELICOPTER VISIBILITY REDUCTION BELOW 3/4 SM NA. 1802271536-1810091536EST.

LITCHFIELD

Litchfield Muni

FDC 8/8519 3LF IAP LITCHFIELD MUNI, LITCHFIELD, IL. RNAV (GPS) RWY 36, ORIG-A LNAV CAT C VIS 1 5/8. CHANGE LOCAL ALTIMETER SETTING NOTE TO READ: WHEN LOCAL ALTIMETER SETTING NOT RECEIVED, USE TAYLORVILLE ALTIMETER SETTING: INCREASE ALL DA 73 FT AND ALL VISIBILITIES 1/8 MILE; INCREASE ALL MDA 80 FT AND CAT C VISIBILITY 1/4 MILE. NOTE: NIGHT LANDING: RWY 27 NA. 1805011847-1812111847EST.

FDC 8/8517 3LF ODP LITCHFIELD MUNI, LITCHFIELD, IL. TAKEOFF MINIMUMS AND (OBSTACLE) DEPARTURE PROCEDURES AMDT 3 NOTE: RWY 18, TREE 494 FT FROM DER, 610 FT LEFT OF CENTERLINE, 746 MSL. NOTE: RWY 27, REIL 10 FT FROM DER, 115 FT LEFT OF CENTERLINE, UP TO 2 FT AGL/683 FT MSL. RD BEGINNING 13 FT FROM DER, 483 FT RIGHT OF CENTERLINE, UP TO 15 FT AGL/693 FT MSL. RD BEGINNING 46 FT FROM DER, 48 FT LEFT OF CENTERLINE, UP TO 15 FT AGL/693 FT MSL. RD BEGINNING 303 FT FROM DER, 128 FT RIGHT OF CENTERLINE, UP TO 15 FT AGL/694 FT MSL. RD BEGINNING 344 FT FROM DER, 77 FT RIGHT OF CENTERLINE, UP TO 17 FT AGL/698 FT MSL. TREES BEGINNING 689 FT FROM DER, 441 FT RIGHT OF CENTERLINE, UP TO 717 FT MSL. TREE 777 FT FROM DER, 445 FT LEFT OF CENTERLINE, 702 FT MSL. POLE, T-L TWR AND TREES BEGINNING 900 FT FROM DER, 436 FT RIGHT OF CENTERLINE, UP TO 718 FT MSL. NOTE: RWY 36, TWR, TV POLE AND TREES BEGINNING 2186 FT FROM DER, 75 FT LEFT OF CENTERLINE, UP TO 56 FT AGL/748 FT MSL. TREES AND SIGNS BEGINNING 2272 FT FROM DER, 116 FT RIGHT OF CENTERLINE, UP TO 752 FT MSL. T-L TWR AND POLE BEGINNING 2681 FT FROM DER, 71 FT RIGHT OF CENTERLINE, UP TO 61 FT AGL/753 FT MSL. TANK 2735 FT FROM DER, 1122 FT LEFT OF CENTERLINE, UP TO 71 FT AGL/763 FT MSL. ALL OTHER DATA REMAINS AS PUBLISHED. 1805011845-1812111845EST.

FDC 8/3966 3LF IAP LITCHFIELD MUNI, LITCHFIELD, IL. RNAV (GPS) RWY 18, ORIG-A LNAV MDA 1120/HAT 435 ALL CATS. NOTE: HELICOPTER VISIBILITY REDUCTION BELOW 1 SM NOT AUTHORIZED. 34:1 IS NOT CLEAR. CHANGE LOCAL ALTIMETER SETTING NOTE TO READ: WHEN LOCAL ALTIMETER SETTING NOT RECEIVED, USE TAYLORVILLE ALTIMETER SETTING: INCREASE ALL DA 73 FT AND ALL VISIBILITIES 1/4 MILE; INCREASE ALL MDA 80 FT AND LNAV CAT C VISIBILITY 1/8 MILE. NOTE: NIGHT LANDING: RWY 27 NA. 1804231724-1812031724EST.

FDC 8/0057 3LF IAP LITCHFIELD MUNI, LITCHFIELD, IL. RNAV (GPS) RWY 27, ORIG LNAV MDA 1120/HAT 430 ALL CATS. NOTE: HELICOPTER VISIBILITY REDUCTION BELOW 3/4 SM NOT AUTHORIZED. 34:1 IS NOT CLEAR. CHANGE LOCAL ALTIMETER SETTING NOTE TO READ: WHEN LOCAL ALTIMETER SETTING NOT RECEIVED, USE TAYLORVILLE ALTIMETER SETTING AND INCREASE ALL MDA 80 FT AND LNAV CAT C VISIBILITY 1/8 MILE. ALTERNATE MINIMUMS STANDARD EXCEPT NA WHEN LOCAL WEATHER NOT AVAILABLE. NOTE: NIGHT LANDING: RWY 27 NA. 1801241248-1809051248EST.

FDC 8/0055 3LF IAP LITCHFIELD MUNI, LITCHFIELD, IL. RNAV (GPS) RWY 9, ORIG LNAV CAT C VIS 1 3/8. NOTE: HELICOPTER VISIBILITY REDUCTION BELOW 3/4 SM NOT AUTHORIZED. 34:1 IS NOT CLEAR. CHANGE LOCAL ALTIMETER SETTING NOTE TO READ: WHEN LOCAL ALTIMETER SETTING NOT RECEIVED, USE TAYLORVILLE ALTIMETER SETTING AND INCREASE ALL MDA 80 FT AND LNAV CAT C VISIBILITY 1/8 MILE. ALTERNATE MINIMUMS STANDARD EXCEPT NA WHEN LOCAL WEATHER NOT AVAILABLE. NOTE: NIGHT LANDING: RWY 27 NA. 1801241244-1809051244EST.

MATTOON/CHARLESTON

Coles County Memorial

FDC 8/5385 MTO IAP COLES COUNTY MEMORIAL, MATTOON/CHARLESTON, IL. VOR RWY 6, AMDT 13B S-6 MDA 1300/HAT 578 ALL CATS. VIS CATS C/D 1 5/8. CIRCLING CATS A/B/C MDA 1300/HAA 578. VIS CATS C 1 5/8. VDP AT 1. 91 DME FROM MTO DME; DISTANCE VDP TO THLD 1. 68 MILES. BAYIZ FIX MINIMUMS (DME REQUIRED) NA. 1804251543-1812051543EST.

MOLINE

Quad City Intl

FDC 8/6895 MLI ODP QUAD CITY INTL, MOLINE, IL. TAKEOFF MINIMUMS AND (OBSTACLE) DEPARTURE PROCEDURES AMDT 1A TAKE-OFF MINIMUMS: RWY 5, STANDARD WITH MINIMUM CLIMB OF 240 FT PER NM TO 2600. RWY 9, 200-1 1/4 OR STANDARD WITH MINIMUM CLIMB OF 307 FT PER NM TO 900. RWY 13. 200- 1 1/2 OR STANDARD WITH MINIMUM CLIMB OF 336 FT PER NM TO 900. RWY 23, 300-1 3/4. RWY 31, STANDARD WITH MINIMUM CLIMB OF 230 FT PER MN TO 1600. ALL OTHER DATA REMAINS AS PUBLISHED. 1803231346-1811021346EST.

FDC 8/3317 MLI IAP QUAD CITY INTL, MOLINE, IL. ILS OR LOC RWY 9, AMDT 31C DELETE NOTE: WHEN LOCAL ALTIMETER SETTING NOT RECEIVED, USE DAVENPORT ALTIMETER SETTING; INCREASE DA TO 825 FEET, INCREASE ALL MDA 60 FEET, AND CIRCLING VISIBILITY CATS C AND D 1/4 MILE. DELETE PLANVIEW NOTE: DME REQUIRED FOR PROCEDURE ENTRY AT CVA VORTAC AND MZV VOR/DME. DELETE PROFILE NOTE: *1100 WHEN USING DAVENPORT ALTIMETER SETTING. EQUIPMENT REQUIREMENTS NOTE: DME REQUIRED FOR PROCEDURE ENTRY AT CVA VORTAC AND MZV VOR/DME. THIS IS ILS OR LOC RWY 9, AMDT 31D. 1804201452-PERM.

MOUNT CARMEL

Mount Carmel Muni

FDC 8/7127 AJG IAP MOUNT CARMEL MUNI, MOUNT CARMEL, IL. RNAV (GPS) RWY 4, ORIG-A CHANGE LOCAL ALTIMETER SETTING NOTE TO READ: WHEN LOCAL ALTIMETER SETTING NOT RECEIVED, USE LAWRENCEVILLE ALTIMETER SETTING AND INCREASE ALL DA 26 FEET AND ALL MDA 40 FEET, AND INCREASE LNAV/VNAV ALL CATS AND LNAV CAT C VISIBILITY 1/4 MILE. 1803231650-1811021650EST.

MOUNT STERLING

Mount Sterling Muni

FDC 7/2490 I63 IAP MOUNT STERLING MUNI, MOUNT STERLING, IL. RNAV (GPS) RWY 18, ORIG RNAV (GPS) RWY 36, ORIG DISREGARD NOTE: VGSI AND RNAV GLIDEPATH NOT COINCIDENT. 1711271836-1807091836EST.

MOUNT VERNON

Mount Vernon

FDC 8/9209 MVN IAP MOUNT VERNON, MOUNT VERNON, IL. ILS OR LOC RWY 23, AMDT 11C RNAV (GPS) RWY 23, ORIG-A RNAV (GPS) RWY 5, ORIG-A VOR RWY 5, AMDT 16C PROCEDURE NA. BALLOON EVENT OVER KMVN. 1805182100-1806031135EST.

FDC 8/9208 MVN ODP MOUNT VERNON, MOUNT VERNON, IL. TAKEOFF MINIMUMS AND (OBSTACLE) DEPARTURE PROCEDURES ORIG TAKE-OFF MINIMUMS RWY 05/23: PROCEDURE NA. BALLOON EVENT OVER KMVN. ALL OTHER DATA REMAINS AS PUBLISHED. 1805182100-1806031135EST.

FDC 8/7932 MVN IAP MOUNT VERNON, MOUNT VERNON, IL. ILS OR LOC RWY 23, AMDT 11C VOR RWY 5, AMDT 16C ALTERNATE MINIMUMS NA, VNN VOR/DME UNMONITORED. 1805161908-1806161908EST.

FDC 8/5780 MVN IAP MOUNT VERNON, MOUNT VERNON, IL. VOR RWY 5, AMDT 16C DME MINIMUMS NA. 1804092009-1811192009EST.

PARIS

Edgar County

FDC 8/7146 PRG IAP EDGAR COUNTY, PARIS, IL. VOR/DME-A, AMDT 8 PROCEDURE NA. 1803231713-1811021713EST.

FDC 8/3863 PRG IAP EDGAR COUNTY, PARIS, IL. RNAV (GPS) RWY 18, ORIG RNAV (GPS) RWY 27, AMDT 1A RNAV (GPS) RWY 36, ORIG RNAV (GPS) RWY 9, AMDT 1 CIRCLING CAT C MDA 1200/HAA 546. 1804231432-1812031432EST.

FDC 8/3407 PRG IAP EDGAR COUNTY, PARIS, IL. RNAV (GPS) RWY 9, AMDT 1 LPV DA NA. LNAV/VNAV DA NA. 1804201903-1811301903EST.

PEORIA

General Downing - Peoria Intl

FDC 8/5182 PIA IAP GENERAL DOWNING - PEORIA INTL, PEORIA, IL. VOR/DME OR TACAN RWY 31, AMDT 9 NOTE: STRAIGHT-IN RWY 31 NA AT NIGHT, CIRCLING RWY 13, 31 NA AT NIGHT. NOTE: VDP NA. NOTE: HELICOPTER VISIBILITY REDUCTION BELOW RVR 5000 NOT AUTHORIZED. 1805112134-1812212134EST.

FDC 8/5180 PIA IAP GENERAL DOWNING - PEORIA INTL, PEORIA, IL. ILS OR LOC RWY 31, AMDT 7C S-ILS 31 DA 900/HAT 250, VIS RVR 4000 ALL CATS. S-LOC 31 VIS CATS A/B RVR 4000. NOTE: CIRCLING RWY 13, 31 NA AT NIGHT. NOTE: RWY 31 HELICOPTER VISIBILITY REDUCTION BELOW RVR 4000 NOT AUTHORIZED. DISREGARD NOTE: *RVR 1800 AUTHORIZED WITH THE USE OF FD OR AP OR HUD TO DA. 1805112134-1812212134EST.

FDC 8/5179 PIA IAP U. S. DOD GENERAL DOWNING - PEORIA INTL, PEORIA, IL. HI - VOR/DME OR TACAN RWY 31, AMDT 1A NOTE: STRAIGHT-IN RWY 31 NA AT NIGHT, CIRCLING RWY 13, 31 NA AT NIGHT. NOTE: VDP NA. NOTE: HELICOPTER VISIBILITY REDUCTION BELOW 1 SM NOT AUTHORIZED. 1805112134-1812212134EST.

FDC 8/5177 PIA IAP GENERAL DOWNING - PEORIA INTL, PEORIA, IL. VOR OR TACAN RWY 13, AMDT 23C NOTE: STRAIGHT-IN RWY 13 NA AT NIGHT, CIRCLING RWY 13, 31 NA AT NIGHT. DISREGARD NOTE: NIGHT LANDING: RWY 13 NA. 1805112134-1812212134EST.

FDC 8/5176 PIA IAP GENERAL DOWNING - PEORIA INTL, PEORIA, IL. ILS OR LOC RWY 13, AMDT 6G ILS OR LOC RWY 4, AMDT 3 NDB RWY 31, AMDT 15B RNAV (GPS) RWY 13, AMDT 1A RNAV (GPS) RWY 22, AMDT 1B RNAV (GPS) RWY 31, AMDT 1B RNAV (GPS) RWY 4, AMDT 2 NOTE: CIRCLING RWY 13, 31 NA AT NIGHT. 1805112134-1812212134EST.

FDC 8/4143 PIA IAP U. S. DOD GENERAL DOWNING - PEORIA INTL, PEORIA, IL. HI - ILS OR LOC RWY 31, AMDT 7C PROCEDURE NA. 1804232007-1812032007EST.

Osf Saint Francis Medical Center

FDC 8/1963 LL37 SPECIAL OSF SAINT FRANCIS MEDICAL CENTER, PEORIA, IL. COPTER RNAV (GPS) 113, ORIG PROCEED VISUALLY NA. PROCEED VFR FROM ZIKAV OR CONDUCT THE SPECIFIED MISSED APPROACH. 1802201700-1808302359.

FDC 8/1940 LL37 SPECIAL OSF SAINT FRANCIS MEDICAL CENTER, PEORIA, IL. COPTER RNAV (GPS) 113, ORIG IFR DEPARTURE NA. 1802201700-1808302359.

PITTSFIELD

Pittsfield Penstone Muni

FDC 8/0772 PPQ IAP PITTSFIELD PENSTONE MUNI, PITTSFIELD, IL. RNAV (GPS) RWY 13, ORIG-A VOR/DME RWY 13, AMDT 4 NOTE: RWY 13 HELICOPTER VISIBILITY REDUCTION BELOW 3/4 SM NOT AUTHORIZED. 1803301952-1811091952EST.

FDC 8/0754 PPQ IAP PITTSFIELD PENSTONE MUNI, PITTSFIELD, IL. RNAV (GPS) RWY 31, ORIG LNAV/VNAV DA NA. NOTE: RWY 31 HELICOPTER VISIBILITY REDUCTION BELOW 3/4 SM NOT AUTHORIZED. 1803301929-1811091929EST.

PRINCETON

Perry Memorial Hospital

FDC 8/3625 IS67 IAP PERRY MEMORIAL HOSPITAL, PRINCETON, IL. SABIE ONE RNAV VISUAL SEGMENT HOVER AT 5 FEET/AGL, THEN CLIMB ON COURSE 285. 00 TO CROSS UPECA AT OR ABOVE 1280. REASON: PERIODIC REVIEW. PROCEDURE REVISED TO MEET MINIMUM CROSSING ALTITUDE. 1801311730-1809112359.

RANTOUL

Rantoul Natl Avn Cntr-Frank Elliott Fld

FDC 8/7112 TIP IAP RANTOUL NATL AVN CNTR-FRANK ELLIOTT FLD, RANTOUL, IL. VOR RWY 27, AMDT 1 DME MINIMUMS S-27 MDA 1200/HAT 467 ALL CATS, VIS CATS C/D 1 3/8. 1803231634-1811021634EST.

SAVANNA

Tri-Township

FDC 8/2592 SFY ODP TRI-TOWNSHIP, SAVANNA, IL. TAKEOFF MINIMUMS AND (OBSTACLE) DEPARTURE PROCEDURES ORIG TAKEOFF MINIMUMS: RWY 13, 400-2 3/4 OR STANDARD WITH MINIMUM CLIMB OF 208 FEET PER NM TO 1100. ALL OTHER DATA REMAINS AS PUBLISHED. 1803151456-1810251456EST.

SPRINGFIELD

Abraham Lincoln Capital

FDC 8/5929 SPI IAP ABRAHAM LINCOLN CAPITAL, SPRINGFIELD, IL. VOR/DME RWY 4, ORIG-B CAT B CIRCLING MDA 1100/HAA 502. 1804261209-1812061209EST.

FDC 8/5917 SPI IAP ABRAHAM LINCOLN CAPITAL, SPRINGFIELD, IL. ILS OR LOC RWY 4, AMDT 25G CIRCLING MDA CAT B 1100/HAA 502. DELETE NOTE: *RVR 1800 AUTHORIZED WITH USE OF FD OR AP OR HUD TO DA. CHART NOTE: *RVR 1800 AUTHORIZED WITH USE OF FD OR AP OR HUD TO DA (NA WHEN USING LINCOLN ALTIMETER SETTING). CHART NOTE: FOR INOPERATIVE ALS WHEN USING LINCOLN ALTIMETER SETTING, INCREASE S-LOC 4 CATS C AND D VISIBILITY TO 1 3/8 SM. DELETE NOTE: ADF REQUIRED. DELETE PLANVIEW NOTE: ADF OR DME REQUIRED. EQUIPMENT REQUIREMENTS NOTE: ADF REQUIRED. THIS IS ILS OR LOC RWY 4, AMDT 25H. 1804261203-PERM.

FDC 8/4153 SPI IAP ABRAHAM LINCOLN CAPITAL, SPRINGFIELD, IL. ILS OR LOC RWY 31, AMDT 2A PROFILE NOTE: AUTOPILOT COUPLED APPROACHES NA BELOW 850 MSL. 1804232014-1812032014EST.

URBANA

Frasca Field

FDC 8/5109 C16 IAP FRASCA FIELD, URBANA, IL. VOR OR GPS-A, AMDT 11A DME MINIMUMS: CIRCLING CATS A/B/C MDA 1300/HAA 565. DISREGARD NOTE: CIRCLING TO RWY 36 NA AT NIGHT. NOTE: CIRCLING TO RWY 18/36 NA. 1805291614-1901081614EST.

INDIANA

ANDERSON

Anderson Muni-Darlington Field

FDC 8/0820 AID IAP ANDERSON MUNI-DARLINGTON FIELD, ANDERSON, IN. RNAV (GPS) RWY 30, ORIG-A LNAV MDA 1300/HAT 381 ALL CATS. CIRCLING CAT C/D MDA 1520/HAA 601, VISIBILITY CAT C 1-3/4. CHART NOTE: CIRCLING RWY 12, 36 NA AT NIGHT. PBN REQUIREMENTS NOTE: RNP APCH. CHART NOTE: RWY 30 HELICOPTER VISIBILITY REDUCTION BELOW 3/4 SM NOT AUTHORIZED. CHART FAS OBSTACLE: 1032 TREE 400508N/0853444W. CHART CIRCLING ICON. DELETE NOTE: NIGHT LANDING: RWY 36 NA. DELETE NOTE: DME-DME RNP-0. 3 NA. DELETE NOTE: HELICOPTER VISIBILITY REDUCTION BELOW 3/4 SM NOT AUTHORIZED. THIS IS RNAV (GPS) RWY 30, ORIG-B. 1802151816-PERM.

ANGOLA

Tri-State Steuben County

FDC 8/3234 ANQ IAP TRI-STATE STEUBEN COUNTY, ANGOLA, IN. RNAV (GPS) RWY 23, ORIG-C DISREGARD DESCENT ANGLE 3. 00/TCH 40. PROFILE NOTE: VISUAL SEGMENT - OBSTACLES. 1805241522-1901031520EST.

BATESVILLE

Batesville

FDC 8/3914 HLB SPECIAL BATESVILLE, BATESVILLE, IN. RNAV (GPS) RWY 36, AMDT 1 DELETE: DESCENT ANGLE 3. 00/TCH 30. PROFILE NOTE: VISUAL SEGMENT - OBSTACLES. 1804231445-1812031445EST.

FDC 7/5580 HLB SPECIAL BATESVILLE, BATESVILLE, IN. RNAV (GPS) RWY 18, AMDT 1 PROCEDURE NA. 1711301830-1807121830EST.

BLOOMINGTON

Monroe County

FDC 8/5819 BMG IAP MONROE COUNTY, BLOOMINGTON, IN. RNAV (GPS) RWY 6, ORIG-B DESCENT ANGLE 3. 06/TCH 35 NA. 1802051457-1809171457EST.

CRAWFORDSVILLE

Crawfordsville Muni

FDC 8/4252 CFJ IAP CRAWFORDSVILLE MUNI, CRAWFORDSVILLE, IN. RNAV (GPS) RWY 22, AMDT 1 LPV VISIBILITY 1 ALL CATS. LNAV/VNAV VISIBILITY 1 ALL CATS. 1805251818-1901041817EST.

ELKHART

Elkhart Muni

FDC 8/5699 EKM IAP ELKHART MUNI, ELKHART, IN. ILS OR LOC RWY 27, AMDT 2B S-ILS 27 DA 1064/HAT 286 ALL CATS, VIS RVR 4000 ALL CATS. S-LOC 27 MDA 1220/HAT 443 ALL CATS, VIS CAT A/B RVR 4000, CAT C/D RVR 5000. CIRCLING CAT A MDA 1240/ HAA 462. NOTE: FOR INOPERATIVE MALSR, INCREASE S-LOC 27 CAT A/B VISIBILITY TO RVR 5000. FOR INOPERATIVE MALSR WHEN USING SOUTH BEND ALTIMETER SETTING, INCREASE S-ILS 27 VISIBILITY TO RVR 6000 ALL CATS, INCREASE S-LOC 27 CATS A/B VISIBILITY TO RVR 5000. NOTE: NIGHT LANDING: RWY 36 NA. NOTE: HELICOPTER VISIBILITY REDUCTION BELOW RVR 4000 NA. DISREGARD NOTE: * RVR 1800 AUTHORIZED WITH THE USE OF FD OR AP OR HUD TO DA. NOTE: CIRCLING NA TO RWYS 8 AND 26. 1804091928-1811191928EST.

FDC 8/5668 EKM IAP ELKHART MUNI, ELKHART, IN. RNAV (GPS) RWY 18, ORIG-A RNAV (GPS) RWY 9, ORIG VOR RWY 9, AMDT 6 NOTE: NIGHT LANDING: RWY 36 NA. NOTE: HELICOPTER VISIBILITY REDUCTION BELOW 3/4 SM NOT AUTHORIZED. NOTE: CIRCLING NA TO RWYS 8 AND 26. 1804091900-1811191859EST.

FDC 8/5666 EKM IAP ELKHART MUNI, ELKHART, IN. RNAV (GPS) RWY 27, ORIG-A LPV VIS RVR 4000 ALL CATS. LNAV CAT A/B VIS RVR 4000. CHANGE ALTIMETER SETTING NOTE TO READ: WHEN LOCAL ALTIMETER SETTING NOT RECEIVED, USE SOUTH BEND ALTIMETER SETTING AND INCREASE ALL DA/MDA 40 FEET, INCREASE LNAV/VNAV ALL CATS, AND LNAV CAT D VISIBILITY TO RVR 6000, INCREASE LNAV CAT C VISIBILITY TO RVR 5000. CHANGE INOP NOTE TO READ: FOR INOPERATIVE MALSR, INCREASE LNAV CAT A AND B VISIBILITY TO RVR 6000. FOR INOPERATIVE MALSR WHEN USING SOUTH BEND ALTIMETER SETTING, INCREASE LPV ALL CATS VISIBILITY TO RVR 6000, AND LNAV CAT A AND B VISIBILITY TO RVR 5000. NOTE: NIGHT LANDING: RWY 36 NA. NOTE: HELICOPTER VISIBILITY REDUCTION BELOW RVR 4000 NOT AUTHORIZED. NOTE: CIRCLING NA TO RWYS 8 AND 26. 1804091857-1811191857EST.

EVANSVILLE

Evansville Rgnl

FDC 8/7565 EVV IAP EVANSVILLE RGNL, EVANSVILLE, IN. RNAV (GPS) RWY 36, AMDT 2A LPV DA 743/HAT 359, VIS 1 1/8 ALL CATS. TEMP CRANE 494 MSL 2671 FT S OF RWY 36 (2017-AGL-20260-OE). 1803261140-1811051140EST.

FDC 8/7564 EVV ODP EVANSVILLE RGNL, EVANSVILLE, IN. TAKEOFF MINIMUMS AND (OBSTACLE) DEPARTURE PROCEDURES AMDT 9 TAKEOFF OBSTACLE NOTES: RWY 18, TEMP CRANE 2670 FT FROM DER, 57 FT LEFT OF CENTERLINE, 110 FT AGL/494 FT MSL (2017-AGL-20260-OE). RWY 27, TOWERS BEGINNING 1. 3 NM FROM DER, 1157 FT LEFT OF CENTERLINE, UP TO 181 FT AGL/688 FT MSL. ALL OTHER DATA REMAINS AS PUBLISHED. 1803261140-1811051140EST.

FDC 8/6916 EVV IAP EVANSVILLE RGNL, EVANSVILLE, IN. RADAR 1, AMDT 7 ASR 36 MDA 940/HAT 556 ALL CATS. VIS CAT C/D 1 5/8. CIRCLING CAT A MDA 940/HAA 518, CATS B/C MDA 1040HAA 618. VIS CAT C 1 3/4. 1804271832-1812071831EST.

FDC 8/6914 EVV IAP EVANSVILLE RGNL, EVANSVILLE, IN. VOR RWY 4, AMDT 7 S-4 MDA 1000/HAT 611 ALL CATS. VIS CATS C/D 1 3/4. CIRCLING CAT A MDA 1000/HAA 578, CATC B/C 1040/HAA 618. VIS CAT C 1 3/4. VDP AT PXV VORTAC 11. 01 DME; DISTANCE VDP TO THLD 1. 74 MILES. 1804271830-1812071830EST.

FORT WAYNE

Fort Wayne Intl

FDC 8/0513 FWA IAP FORT WAYNE INTL, FORT WAYNE, IN. VOR OR TACAN RWY 14, AMDT 17 CHANGE TERMINAL ROUTE FROM FWA VORTAC TO KABDE/12. 00 DME/RADAR COURSE TO READ 325. CHANGE HOLD-IN-LIEU-OF-PT AT KABDE/12. 00 DME/RADAR INBOUND COURSE TO READ 145 AND OUTBOUND COURSE TO READ 325. CHANGE PLANVIEW FWA FINAL RADIAL TO READ 325. FINAL APPROACH COURSE, KABDE/12. 00 DME/RADAR TO WAINE/5. 90 DME/RADAR, AND WAINE/5. 90 DME/RADAR TO NOYIS/1. 61 DME, CHANGE COURSE TO READ 145. CHANGE MISSED APPROACH TO READ: CLIMB TO 3000 ON FWA VORTAC R-134 TO OSBER INT/FWA 22 DME AND HOLD. CHANGE MISSED APPROACH HOLDING AT OSBER INT/FWA 22 DME INBOUND COURSE TO READ 314 AND OUTBOUND COURSE TO READ 134. CHANGE IN PLANVIEW FWA R-128 TO READ FWA R-134. 1803121830-1810221830EST.

FDC 8/0512 FWA IAP FORT WAYNE INTL, FORT WAYNE, IN. VOR OR TACAN RWY 5, AMDT 20 CHANGE TERMINAL ROUTE FROM FWA VORTAC TO ACISA/12. 50 DME/RADAR COURSE TO READ 234. CHANGE HOLD-IN-LIEU-OF-PT AT ACISA/12. 50 DME/RADAR INBOUND COURSE TO READ 054 AND OUTBOUND COURSE TO READ 234. CHANGE PLANVIEW FWA FINAL RADIAL TO READ 234. FINAL APPROACH COURSE ACISA/12. 50 DME/RADAR TO TUCUT/6. 50 DME/RADAR, AND TUCUT/6. 50 DME/RADAR TO VONYU/1. 49 DME, CHANGE COURSE TO READ 054. CHANGE MISSED APPROACH TO READ: CLIMBING RIGHT TURN TO 3000 ON FWA VORTAC R-134 TO OSBER INT/FWA 22 DME AND HOLD. CHANGE MISSED APPROACH HOLDING AT OSBER INT/FWA 22 DME INBOUND COURSE TO READ 314 AND OUTBOUND COURSE TO READ 134. CHANGE IN PLANVIEW FWA R-128 TO READ FWA R-134. 1803121830-1810221830EST.

FDC 7/0416 FWA IAP FORT WAYNE INTL, FORT WAYNE, IN. ILS OR LOC RWY 32, AMDT 31 S-LOC 32 MDA 1280/HAT 480 ALL CATS. VIS CATS C/D/E RVR 5000. DISREGARD ZINOM STEPDOWN FIX AND STEPDOWN FIX ALTITUDE. FOR INOPERATIVE ALS, INCREASE S-ILS 32 CAT E VISIBILITY TO RVR 4000, S-LOC 32 CATS C/D/E VISIBILITY TO 1 3/8 MILE. 4 CRANES, UP TO 925FT MSL, BEGINNING 1. 13NM SE OF APCH END RWY 32 (2016-AGL-14514 THRU 14517-OE). 1711171226-1806201226EST.

Parkview Memorial Hospital

FDC 8/2232 1I7 SPECIAL PARKVIEW MEMORIAL HOSPITAL, FORT WAYNE, IN. COPTER RNAV (GPS) 205, ORIG PROCEED VFR FROM EDBIY OR CONDUCT THE SPECIFIED MISSED APPROACH. 1805081857-1905081857EST.

Smith Field

FDC 8/5223 SMD IAP SMITH FIELD, FORT WAYNE, IN. RNAV (GPS) RWY 13, ORIG NOTE: PROCEDURE NA AT NIGHT. 1801122012-1808242012EST.

FDC 8/3891 SMD IAP SMITH FIELD, FORT WAYNE, IN. RNAV (GPS) RWY 5, ORIG DISREGARD NOTE: DESCENT ANGLE 3. 04/TCH 40. PROFILE NOTE: VISUAL SEGMENT - OBSTACLES. NOTE: PROCEDURE NA AT NIGHT. 1805251325-1901041325EST.

FRENCH LICK

French Lick Muni

FDC 8/6376 FRH IAP FRENCH LICK MUNI, FRENCH LICK, IN. RNAV (GPS) RWY 8, AMDT 1B TERMINAL ROUTE PXV VORTAC (IAF) TO JIKPI (IF/IAF) MINIMUM ALTITUDE 4000 (NOPT). TERMINAL ROUTE CLOWN (IAF) TO JIKPI (IF/IAF) MINIMUM ALTITUDE 4000 (NOPT). MINIMUM HOLDING AT JIKPI (IF/IAF) 4000. ALL OTHER DATA REMAINS AS PUBLISHED. 1804101448-1811201448EST.

FDC 8/6356 FRH IAP FRENCH LICK MUNI, FRENCH LICK, IN. RNAV (GPS) RWY 26, ORIG-B TERMINAL ROUTE MAIZE (IAF) TO WITAM (IF/IAF) MINIMUM ALTITUDE 4000 (NOPT). TERMINAL ROUTE STREP (IAF) TO WITAM (IF/IAF) MINIMUM ALTITUDE 4000 (NOPT). MINIMUM HOLDING AT WITAM (IF/IAF) 4000. ALL OTHER DATA REMAINS AS PUBLISHED. 1804101445-1811201445EST.

GOSHEN

Goshen Muni

FDC 8/8588 GSH IAP GOSHEN MUNI, GOSHEN, IN. VOR RWY 9, AMDT 12B NOTE: CIRCLING NA TO RWYS 5 AND 23. NOTE: HELICOPTER VISIBILITY REDUCTION BELOW 3/4 SM NOT AUTHORIZED. 1801221253-1809031253EST.

FDC 8/8584 GSH IAP GOSHEN MUNI, GOSHEN, IN. RNAV (GPS) RWY 27, ORIG LPV DA 1238/ HAT 411, VIS 1-3/8 ALL CATS. NOTE: CIRCLING NA TO RWYS 5 AND 23. 1801221243-1809031243EST.

FDC 7/2236 GSH IAP GOSHEN MUNI, GOSHEN, IN. ILS OR LOC RWY 27, AMDT 1 S-ILS 27 DA 1233/HAT 406, VIS 1-3/8 ALL CATS. NOTE: CIRCLING NA TO RWYS 5 AND 23. CHANGE LOCAL ALTIMETER SETTING NOTE TO READ: WHEN LOCAL ALTIMETER SETTING NOT RECEIVED, USE WARSAW ALTIMETER SETTING: INCREASE DA TO 1273 FEET AND ALL VISIBILITIES 1/8 SM; INCREASE ALL MDAS 40 FEET AND CEDOB FIX MINIMUMS VISIBILITY CAT C AND D 1/4 SM. 1711071945-1806191945EST.

GREENSBURG

Greensburg Municipal

FDC 8/3912 I34 IAP GREENSBURG MUNICIPAL, GREENSBURG, IN. RNAV (GPS) RWY 36, ORIG-A DELETE: DESCENT ANGLE 3. 02/TCH 40. PROFILE NOTE: VISUAL SEGMENT - OBSTACLES. 1804231443-1812031443EST.

GRIFFITH

Griffith-Merrillville

FDC 8/3759 05C ODP GRIFFITH-MERRILLVILLE, GRIFFITH, IN. TAKEOFF MINIMUMS AND (OBSTACLE) DEPARTURE PROCEDURES AMDT 4 TAKE-OFF MINIMUMS RWY 08, NA - OBSTACLES. ALL OTHER DATA REMAINS AS PUBLISHED. 1802261443-1810081443EST.

FDC 8/3018 05C IAP GRIFFITH-MERRILLVILLE, GRIFFITH, IN. VOR RWY 8, AMDT 8B CIRCLING CATS A/B MDA 1300/HAA 666. HIVAX FIX MINIMUMS NA. TEMP CRANE, 916FT MSL, 1. 90NM WEST OF APCH END RWY 08 (2018-AGL-1976-OE). 1805241200-1901031200EST.

FDC 8/3016 05C IAP GRIFFITH-MERRILLVILLE, GRIFFITH, IN. RNAV (GPS) RWY 8, AMDT A LNAV CATS A/B MDA 1220/HAT 586. CIRCLING CATS A/B MDA 1220/HAA 586. TEMP CRANE, 916FT MSL, 1. 90NM WEST OF APCH END RWY 08 (2018-AGL-1976-OE). 1805241200-1901031200EST.

HUNTINGTON

Huntington Muni

FDC 7/7733 HHG IAP HUNTINGTON MUNI, HUNTINGTON, IN. NDB RWY 9, AMDT 2 NOTE: RWY 9, 27 HELICOPTER VISIBILITY REDUCTION BELOW 3/4 SM NOT AUTHORIZED. DISREGARD NOTE: RWY 9 HELICOPTER VISIBILITY REDUCTION BELOW 3/4 SM NA. 1712201953-1808011953EST.

FDC 7/7732 HHG IAP HUNTINGTON MUNI, HUNTINGTON, IN. RNAV (GPS) RWY 27, ORIG-A NOTE: RWY 27 HELICOPTER VISIBILITY REDUCTION BELOW 3/4 SM NOT AUTHORIZED. DISREGARD NOTE: STRAIGHT-IN RWY 27 NA AT NIGHT, CIRCLING RWY 27 NA AT NIGHT. 1712201953-1808011953EST.

FDC 7/7730 HHG IAP HUNTINGTON MUNI, HUNTINGTON, IN. VOR-A, AMDT 2 NOTE: RWY 27 HELICOPTER VISIBILITY REDUCTION BELOW 3/4 SM NOT AUTHORIZED. DISREGARD NOTE: CIRCLING RWY 27 NA AT NIGHT. DISREGARD NOTE: RWY 27 HELICOPTER VISIBILITY REDUCTION BELOW 1 SM NA. 1712201953-1808011953EST.

FDC 7/7729 HHG IAP HUNTINGTON MUNI, HUNTINGTON, IN. RNAV (GPS) RWY 9, ORIG-A DISREGARD NOTE: CIRCLING RWY 27 NA AT NIGHT. 1712201953-1808011953EST.

INDIANAPOLIS

Hendricks County-Gordon Graham Fld

FDC 8/3368 2R2 IAP HENDRICKS COUNTY-GORDON GRAHAM FLD, INDIANAPOLIS, IN. RNAV (GPS) RWY 18, AMDT 1B CHANGE MISSED APPROACH INSTRUCTIONS TO READ: CLIMB TO 1420 THEN CLIMBING RIGHT TURN TO 2700 DIRECT GAKNE AND HOLD. 1804201731-1811301731EST.

Indianapolis Intl

FDC 8/6035 IND IAP INDIANAPOLIS INTL, INDIANAPOLIS, IN. ILS OR LOC RWY 5R, AMDT 7 ILS RWY 5R (SA CAT I), AMDT 7 ILS RWY 5R (CAT II AND III), AMDT 7 CHANGE DISTANCE KELLY (IAF) TO (CFVBC) FROM 5. 4 TO 4. 6 NM AND (CFVBC) TO IIUUU (IF) FROM 5. 8 TO 6. 6 NM 1805141733-1812241733EST.

Indianapolis Rgnl

FDC 8/2369 MQJ IAP INDIANAPOLIS RGNL, INDIANAPOLIS, IN. RNAV (GPS) RWY 16, AMDT 1A DELETE: DESCENT ANGLE 3. 00/TCH 31. PROFILE NOTE: VISUAL SEGMENT - OBSTACLES. 1805082009-1905082009EST.

Indy South Greenwood

FDC 8/8083 HFY IAP INDY SOUTH GREENWOOD, INDIANAPOLIS, IN. RNAV (GPS) RWY 19, AMDT 1B VGSI AND DESCENT ANGLES NOT COINCIDENT. 1801191810-1808311810EST.

JEFFERSONVILLE

Clark Rgnl

FDC 8/8199 JVY IAP CLARK RGNL, JEFFERSONVILLE, IN. RNAV (GPS) RWY 18, ORIG-A LNAV/VNAV DA 846/HAT 372 ALL CATS. VIS 5/8 ALL CATS. LNAV MDA 860/HAT 386 ALL CATS. VIS CAT C/D 3/4. CHANGE INOPERATIVE MALSR NOTE TO READ: FOR INOPERATIVE ALS, INCREASE LNAV/VNAV ALL CATS VISIBILITY TO 1 SM AND LNAV CAT C/D VISIBILITY TO 1 1/8 SM. 1805011530-1812111530EST.

FDC 8/6632 JVY IAP CLARK RGNL, JEFFERSONVILLE, IN. ILS OR LOC RWY 18, AMDT 3 NOTE: AUTOPILOT COUPLED APPROACH NA BELOW 1193. DISREGARD NOTE: AUTOPILOT COUPLED APPROACH NA BELOW 988. 1802062031-1809182031EST.

FDC 8/0635 JVY ODP CLARK RGNL, JEFFERSONVILLE, IN. TAKEOFF MINIMUMS AND (OBSTACLE) DEPARTURE PROCEDURES AMDT 2 TAKE-OFF MINIMUMS RWY 14, STANDARD WITH MINIMUM CLIMB OF 230 FT PER NM TO 900. TAKE-OFF MINIMUMS RWY 32, STANDARD WITH MINIMUM CLIMB OF 230 FT PER NM TO 2500. DEPARTURE ROUTE DESCRIPTION RWY 18, CLIMB HEADING 182 TO 1600 BEFORE TURNING WEST. ALL OTHER DATA REMAINS AS PUBLISHED. 1803130008-1810230008EST.

KOKOMO

Kokomo Muni

FDC 8/5923 OKK IAP KOKOMO MUNI, KOKOMO, IN. VOR RWY 32, AMDT 21 PROCEDURE NA. 1805141553-1812241553EST.

LA PORTE

La Porte Muni

FDC 8/8124 PPO IAP LA PORTE MUNI, LA PORTE, IN. LOC/NDB RWY 2, AMDT 1D CIRCLING CATS A/B/C MDA 1360/HAA 548. CONSTRUCTION EQUIPMENT, 995FT MSL, 1. 72NM NE OF APCH END RWY 02 (2018-AGL-4376-OE). 1805011242-1809151242EST.

FDC 8/8123 PPO IAP LA PORTE MUNI, LA PORTE, IN. VOR-A, AMDT 7B SACOD FIX MINIMUMS CIRCLING CATS A/B/C MDA 1360/HAA 548. CONSTRUCTION EQUIPMENT, 995FT MSL, 1. 30NM NE OF KPPO (2018-AGL-4376-OE). 1805011242-1809151242EST.

FDC 8/8119 PPO IAP LA PORTE MUNI, LA PORTE, IN. RNAV (GPS) RWY 2, AMDT 1B RNAV (GPS) RWY 20, AMDT 1A CIRCLING CAT A/B MDA 1360/HAA 548. CONTRUCTION EQUIPMENT, 995FT MSL, 1. 30 NM NE OF KPPO (2018-AGL-4376-OE). 1805011242-1809151242EST.

LAFAYETTE

Indiana University Health Arnett

FDC 8/6066 8IN1 SPECIAL INDIANA UNIVERSITY HEALTH ARNETT, LAFAYETTE, IN. COPTER RNAV (GPS) 024, ORIG MDA 1180. 1804261451-1812061451EST.

Purdue University

FDC 8/5724 LAF IAP PURDUE UNIVERSITY, LAFAYETTE, IN. VOR-A, AMDT 26A DME REQUIRED EXCEPT FOR AIRCRAFT EQUIPPED WITH SUITABLE RNAV SYSTEM WITH GPS, EARLE (LA) LOM OUT OF SERVICE. 1805141056-1806131056EST.

FDC 8/5723 LAF IAP PURDUE UNIVERSITY, LAFAYETTE, IN. ILS OR LOC RWY 10, AMDT 11B S-LOC 10: NA EXCEPT FOR AIRCRAFT EQUIPPED WITH SUITABLE RNAV SYSTEM WITH GPS, EARLE (LA) LOM OUT OF SERVICE. 1805141056-1806131056EST.

FDC 8/0258 LAF ODP PURDUE UNIVERSITY, LAFAYETTE, IN. TAKEOFF MINIMUMS AND (OBSTACLE) DEPARTURE PROCEDURES AMDT 1 NOTE: RWY 05, 5 BUILDINGS, 2031 FT FROM DER, 778 FT LEFT OF CENTERLINE, UP TO 68 FT AGL/685 FT MSL (2015-AGL-15476 THRU 15480-OE). ALL OTHER DATA REMAINS AS PUBLISHED. 1801021912-1808141912EST.

MARION

Marion Muni

FDC 8/9388 MZZ IAP MARION MUNI, MARION, IN. ILS OR LOC RWY 4, AMDT 7D RNAV (GPS) RWY 22, ORIG-B RNAV (GPS) RWY 33, ORIG-C RNAV (GPS) RWY 4, ORIG-B DISREGARD NOTE: NIGHT LANDING: RWY 15 NA. 1805181824-1812281823EST.

FDC 8/8208 MZZ IAP MARION MUNI, MARION, IN. RNAV (GPS) RWY 15, ORIG-C VOR RWY 15, AMDT 10D NOTE: RWY 15 HELICOPTER VISIBILITY REDUCTION BELOW 3/4 SM NOT AUTHORIZED. DISREGARD NOTE: NIGHT LANDING: RWY 15 NA. DISREGARD NOTE: HELICOPTER VISIBILITY REDUCTION BELOW 1 SM NA. 1805011550-1812111550EST.

FDC 7/8735 MZZ ODP MARION MUNI, MARION, IN. TAKEOFF MINIMUMS AND (OBSTACLE) DEPARTURE PROCEDURES ORIG NOTE: RWY 4, GRD AND LT SUPPORT STRUCTURE BEGINNING 0 FT FROM DER, 125 FT LEFT OF CENTERLINE, UP TO 854 FT MSL. LT SUPPORT STRUCTURE 34 FT FROM DER, 123 FT RIGHT OF CENTERLINE, 852 FT MSL. GRD BEGINNING 68 FT FROM DER, 412 FT RIGHT OF CENTERLINE, UP TO 856 FT MSL. TREE 534 FT FROM DER, 613 FT LEFT OF CENTERLINE, 890 FT MSL. TREES BEGINNING 775 FT FROM DER, 435 FT LEFT OF CENTERLINE, UP TO 895 FT MSL. TREE 914 FT FROM DER, 683 FT RIGHT OF CENTERLINE, 908 FT MSL. TREES BEGINNING 930 FT FROM DER, 693 FT RIGHT OF CENTERLINE, UP TO 65 FT AGL/914 FT MSL. TREES BEGINNING 1082 FT FROM DER, 13 FT LEFT OF CENTERLINE, UP TO 915 FT MSL. TREES BEGINNING 1283 FT FROM DER, 8 FT RIGHT OF CENTERLINE, UP TO 921 FT MSL. TREES BEGINNING 1672 FT FROM DER, 108 FT LEFT OF CENTERLINE, UP TO 927 FT MSL. TREES BEGINNING 1852 FT FROM DER, 210 FT LEFT OF CENTERLINE, UP TO 936 FT MSL. 958 FT MSL. TREES BEGINNING 2094 FT FROM DER, 30 FT LEFT OF CENTERLINE, UP TO 939 FT MSL. TREES BEGINNING 2280 FT FROM DER, 42 FT RIGHT OF CENTERLINE, UP TO 927 FT MSL. TREES BEGINNING 2749 FT FROM DER, 838 FT LEFT OF CENTERLINE, UP TO 942 FT MSL. TREE 3145 FT FROM DER, 1200 FT RIGHT OF CENTERLINE, 937 FT MSL. NOTE: RWY 15, TREES BEGINNING 77 FT FROM DER, 225 FT LEFT OF CENTERLINE, UP TO 921 FT MSL. GRD 116 FT FROM DER, 462 FT RIGHT OF CENTERLINE, 855 FT MSL. BUSH 161 FT FROM DER, 282 FT RIGHT OF CENTERLINE, 858 FT MSL. TREES BEGINNING 431 FT FROM DER, 240 FT LEFT OF CENTERLINE, UP TO 925 FT MSL. TREE 539 FT FROM DER, 269 FT RIGHT OF CENTERLINE, 51 FT AGL/901 FT MSL. VEHICHLE ON ROAD AND POLES 568 FT FROM DER, LEFT TO RIGHT OF CENTERLINE, UP TO 926 FT MSL. TREE 676 FT FROM DER, 392 FT RIGHT OF CENTERLINE, 904 FT MSL. TREE 701 FT FROM DER, 331 FT RIGHT OF CENTERLINE, 73 FT AGL/914 FT MSL. 958 FT MSL. REES BEGINNING 779 FT FROM DER, 360 FT RIGHT OF CENTERLINE, UP TO 95 FT AGL/941 FT MSL. TREES BEGINNING 8

MICHIGAN CITY

Michigan City Muni-Phillips Field

FDC 8/5336 MGC IAP MICHIGAN CITY MUNI-PHILLIPS FIELD, MICHIGAN CITY, IN. VOR-A, AMDT 5 NOTE: CIRCLING RWY 02 NA AT NIGHT. 1802022118-1809142118EST.

FDC 8/5334 MGC IAP MICHIGAN CITY MUNI-PHILLIPS FIELD, MICHIGAN CITY, IN. RNAV (GPS) RWY 20, ORIG NOTE: CIRCLING RWY 02 NA AT NIGHT. NOTE: RWY 20 HELICOPTER VISIBILITY REDUCTION BELOW 3/4 SM NOT AUTHORIZED. 1802022118-1809142118EST.

MONTICELLO

White County

FDC 8/1881 MCX IAP WHITE COUNTY, MONTICELLO, IN. RNAV (GPS) RWY 18, AMDT 1 PROCEDURE NA. 1805231348-1901021348EST.

NORTH VERNON

North Vernon

FDC 8/0335 OVO CHART NORTH VERNON, NORTH VERNON, IN. RNAV (GPS) Y RWY 23, ORIG CHART IS MISSING INFORMATION IN PLANVIEW, PROFILE, AND MINIMA SECTIONS. SEE 18-05 TERM SAFETY ALERT AT HTTPS://WWW. FAA. GOV/AIR_TRAFFIC/FLIGHT_INFO/AERONAV/SAFET Y_ALERTS/ FOR CORRECTED CHART. 1805041402-PERM.

PERU

Peru Muni

FDC 8/9356 I76 IAP PERU MUNI, PERU, IN. VOR RWY 1, AMDT 8C CIRCLING MINIMUMS NA. 1805181738-1812281738EST.

FDC 8/7647 I76 IAP PERU MUNI, PERU, IN. RNAV (GPS) RWY 1, ORIG-A CIRCLING CAT D MDA 1500/HAA 721. CAT C VIS 2 1/4. 1803261347-1811051347EST.

FDC 7/0948 I76 IAP PERU MUNI, PERU, IN. RNAV (GPS) RWY 1, ORIG-A DISREGARD NOTE: NIGHT LANDING: RWY 19 NA. DISREGARD NOTE: HELICOPTER VISIBILITY REDUCTION BELOW 1 SM NA. NOTE: HELICOPTER VISIBILITY REDUCTION BELOW 3/4 SM NA. 1712071528-1807191525EST.

FDC 7/0718 I76 IAP PERU MUNI, PERU, IN. RNAV (GPS) RWY 19, AMDT 1 DISREGARD NOTE: PROCEDURE NA AT NIGHT. DISREGARD NOTE: HELICOPTER VISIBILITY REDUCTION BELOW 1 SM NA. NOTE: HELICOPTER VISIBILITY REDUCTION BELOW 3/4 SM NA. 1712071415-1807191415EST.

PLYMOUTH

Plymouth Muni

FDC 8/5220 C65 IAP PLYMOUTH MUNI, PLYMOUTH, IN. RNAV (GPS) RWY 28, ORIG LNAV/VNAV DA 1177/HAT 381. LNAV MDA 1260/HAT 464 ALL CATS. 1802281326-1810101326EST.

RICHMOND

Reid Hospital

FDC 8/6769 IN68 SPECIAL REID HOSPITAL, RICHMOND, IN. COPTER RNAV (GPS) 155, ORIG MDA 1640. 1804271555-1812071555EST.

SEYMOUR

Freeman Muni

FDC 8/9791 SER IAP FREEMAN MUNI, SEYMOUR, IN. RNAV (GPS) RWY 32, AMDT 1A CATS A/B CIRCLING MDA 1140/HAA 557. 1803091445-1810191445EST.

FDC 8/3479 SER IAP FREEMAN MUNI, SEYMOUR, IN. RNAV (GPS) RWY 32, AMDT 1A SER IAP FREEMAN MUNI, SEYMOUR, IN. RNAV (GPS) RWY 32, AMDT 1A CIRCLING CAT A/B MDA 1140/HAA 557. 1802231925-1810051925EST.

SOUTH BEND

South Bend Intl

FDC 8/3732 SBN IAP SOUTH BEND INTL, SOUTH BEND, IN. RNAV (GPS) RWY 9R, ORIG-A NOTE: RWY 9R HELICOPTER VISIBILITY REDUCTION BELOW 3/4 SM NOT AUTHORIZED. DISREGARD NOTE: WHEN VGSI INOPERATIVE, CIRCLING RWY 27R NA AT NIGHT. 1801311931-1809121931EST.

FDC 8/1047 SBN IAP SOUTH BEND INTL, SOUTH BEND, IN. ILS OR LOC RWY 27L, AMDT 35B ILS OR LOC RWY 9R, AMDT 9 RNAV (GPS) RWY 18, AMDT 1A RNAV (GPS) RWY 27L, ORIG-A RNAV (GPS) RWY 27R, ORIG RNAV (GPS) RWY 9L, ORIG VOR RWY 18, AMDT 7D CIRCLING CAT A MDA 1280/HAA 481. TREE, 966 MSL, 1. 60 NM NW OF KSBN (18-036737). 1801041306-1808161305EST.

FDC 8/1042 SBN IAP SOUTH BEND INTL, SOUTH BEND, IN. ILS OR LOC RWY 27L, AMDT 35B S-LOC 27L MDA 1220/HAT 446 ALL CATS. VIS CATS A/B RVR 4000, CATS C/D RVR 5500. BUILDING, 963 MSL, 2. 65 NM EAST OF APPROACH END RWY27L (18-040246). 1801041250-1808161250EST.

TERRE HAUTE

Terre Haute Rgnl

FDC 8/0007 HUF IAP TERRE HAUTE RGNL, TERRE HAUTE, IN. RNAV (GPS) RWY 32, ORIG-C LNAV MDA 960/HAT 371, VISIBILITY 1 ALL CATS. NOTE: RWY 32 HELICOPTER VISIBILITY REDUCTION BELOW 3/4 SM NOT AUTHORIZED. CHANGE ALTIMETER SETTING NOTE TO READ: WHEN LOCAL ALTIMETER SETTING NOT RECEIVED, USE PARIS ALTIMETER SETTING AND INCREASE ALL MDAS 80 FEET AND LNAV CAT C/D VISIBILITY TO 1 3/8 SM. 1803291408-1811081407EST.

FDC 8/0001 HUF IAP TERRE HAUTE RGNL, TERRE HAUTE, IN. RADAR 1, AMDT 5A S-32 MDA 960/HAT 371 ALL CATS. 1803291401-1811081401EST.

VALPARAISO

Porter County Rgnl

FDC 8/4310 VPZ IAP PORTER COUNTY RGNL, VALPARAISO, IN. ILS RWY 27, AMDT 3 TERMINAL ROUTE FROM NOMES (IAF) TO SILMS INT NA EXCEPT FOR AIRCRAFT EQUIPPED WITH SUITABLE RNAV SYSTEM WITH GPS. 1805251849-1901041849EST.

WARSAW

Warsaw Muni

FDC 8/1831 ASW IAP WARSAW MUNI, WARSAW, IN. VOR RWY 9, AMDT 6 PROCEDURE NA. 1801262207-1809072207EST.

FDC 7/2247 ASW IAP WARSAW MUNI, WARSAW, IN. ILS OR LOC/DME RWY 27, AMDT 1 S-LOC 27 MINIMUMS NA EXCEPT FOR AIRCRAFT EQUIPPED WITH SUITABLE RNAV SYSTEM WITH GPS. 1711071956-1806191956EST.

WASHINGTON

Daviess County

FDC 8/8200 DCY ODP DAVIESS COUNTY, WASHINGTON, IN. TAKEOFF MINIMUMS AND (OBSTACLE) DEPARTURE PROCEDURES ORIG TAKEOFF MINIMUMS: RWY 18, 300-1 OR STANDARD WITH MINIMUM CLIMB OF 292 FT PER NM TO 700. ALL OTHER DATA REMAINS AS PUBLISHED. 1803062050-1810162050EST.

WINAMAC

Arens Field

FDC 8/8513 RWN ODP ARENS FIELD, WINAMAC, IN. TAKEOFF MINIMUMS AND (OBSTACLE) DEPARTURE PROCEDURES ORIG NOTE: RWY 27, FENCE 6 FEET FROM DER, 203 FEET LEFT OF CENTERLINE, 2 FEET AGL/707 FEET MSL. BUSH 99 FEET FROM DER, 190 FEET LEFT OF CENTERLINE, 12 FEET AGL/715 MSL. TREE 1660 FEET FROM DER, 852 FEET RIGHT OF CENTERLINE, 49 FEET AGL/757 FEET MSL. ALL OTHER DATA REMAINS AS PUBLISHED. 1805011843-1812111842EST.

IOWA

ALBIA

Albia Muni

FDC 8/3008 4C8 ODP ALBIA MUNI, ALBIA, IA. TAKEOFF MINIMUMS AND (OBSTACLE) DEPARTURE PROCEDURES AMDT 3 TAKE-OFF MINIMUMS RWY 31: 400 - 2 1/2 OR STANDARD WITH MINIMUM CLIMB OF 205 FT PER NM TO 2000. ALL OTHER DATA REMAINS AS PUBLISHED. 1805091448-1905091448EST.

FDC 8/3001 4C8 IAP ALBIA MUNI, ALBIA, IA. RNAV (GPS) RWY 13, ORIG-A LNAV MDA CATS A/B 1680/HAT 716. CIRCLING CAT A MDA 1680/HAA 716. DISREGARD WUZGA FIX. 1805091447-1905091447EST.

ALGONA

Algona Muni

FDC 8/5809 AXA IAP ALGONA MUNI, ALGONA, IA. RNAV (GPS) RWY 30, AMDT 1B NOTE: NIGHT LANDING: RWY 12 NA. 1802051432-1809171432EST.

AMES

Ames Muni

FDC 8/7898 AMW IAP AMES MUNI, AMES, IA. VOR RWY 31, AMDT 10 S-31 MDA 1580/HAT 650 ALL CATS, VIS CATS A/B 1, CAT C 1 7/8. CIRCLING MDA 1580/HAA 625 ALL CATS, VIS CATS A/B 1, CAT C 1 7/8. NOTE: RWY 31 HELICOPTER VISIBILITY REDUCTION BELOW 1 SM NOT AUTHORIZED. NOTE: STRAIGHT-IN AND CIRCLING RWY 31 NA AT NIGHT. NOTE: STRAIGHT-IN RWY 31 NA AT NIGHT, CIRCLING RWY 31 NA AT NIGHT. NOTE: RWY 31 HELICOPTER VISIBILITY REDUCTION BELOW 1 SM NOT AUTHORIZED. 1805161830-1812261829EST.

FDC 8/5079 AMW IAP AMES MUNI, AMES, IA. ILS OR LOC RWY 1, AMDT 3 RNAV (GPS) RWY 1, AMDT 2 RNAV (GPS) RWY 13, AMDT 1 NOTE: CIRCLING RWY 31 NA AT NIGHT. 1805111707-1812211707EST.

FDC 8/5078 AMW IAP AMES MUNI, AMES, IA. RNAV (GPS) RWY 31, AMDT 1 NOTE: CIRCLING RWY 31 NA AT NIGHT. NOTE: RWY 31 HELICOPTER VISIBILITY REDUCTION BELOW 1 SM NOT AUTHORIZED. DISREGARD NOTE: VISIBILITY REDUCTION BY HELICOPTERS NA. 1805111707-1812211707EST.

FDC 8/5071 AMW IAP AMES MUNI, AMES, IA. RNAV (GPS) RWY 19, AMDT 1 CIRCLING RWY 31 NA AT NIGHT. ADD NOTE: VGSI AND RNAV GLIDEPATH NOT COINCIDENT. 1805111705-1812211705EST.

ANKENY

Ankeny Rgnl

FDC 8/7281 IKV IAP ANKENY RGNL, ANKENY, IA. RNAV (GPS) RWY 36, AMDT 2 LNAV MDA 1760/HAT 869 ALL CATS. VIS CAT B 1 1/4, CAT C/D 2 1/2. CIRCLING CATS A/B/C MDA 1760/HAA 850. VIS CAT A/B 1 1/4, CAT C 2 1/2. VDP 2. 55NM TO RW36. DISREGARD PARRI FIX AND FIX ALTITUDE. CRANE, 1119FT MSL, 1. 81NM SOUTH OF APCH END RWY 36 (2018-ACE-1962-OE). 1804111229-1901011229EST.

FDC 8/7280 IKV IAP ANKENY RGNL, ANKENY, IA. ILS OR LOC RWY 36, AMDT 3 S-LOC 36 MDA 1420/HAT 529 ALL CATS. VIS CATS C/D 1 1/2. VDP AT I-FVH 2. 58 DME; DISTANCE VDP TO THLD 1. 49 MILES. CRANE, 1119FT MSL, 1. 81NM SOUTH OF APCH END RWY 36 (2018-ACE-1962-OE). 1804111229-1901011229EST.

ATLANTIC

Atlantic Muni

FDC 8/2529 AIO ODP ATLANTIC MUNI, ATLANTIC, IA. TAKEOFF MINIMUMS AND (OBSTACLE) DEPARTURE PROCEDURES AMDT 6A TAKE-OFF MINIMUMS RWY 02, 300-1 1/2 OR STANDARD WITH MINIMUM CLIMB OF 349 FT PER NM TO 1600. TAKEOFF OBSTACLE NOTES: RWY 2, CRANE, 1. 06 NM FROM DEPARTURE END OF RWY, 2012 FT RIGHT OF CENTERLINE, 270 AGL/1438 MSL (2017-ACE-2074-OE). ALL OTHER DATA REMAINS AS PUBLISHED. 1802211703-1810031703EST.

FDC 8/2527 AIO IAP ATLANTIC MUNI, ATLANTIC, IA. RNAV (GPS) RWY 20, AMDT 1B LNAV/VNAV DA CATS A/B/C 1754/HAT 603. VIS CATS A/B/C 2 1/4. LNAV MDA CATS A/B/C 1700/HAT 549. VIS CAT C 1 5/8. WHEN LOCAL ALTIMETER SETTING NOT RECEIVED, USE HARLAN ALTIMETER SETTING: INCREASE LPV DA TO 1496 FEET, LNAV/VNAV DA TO 1803 FEET, AND ALL MDA 60 FEET, INCREASE LPV ALL CATS VISIBILITY 1/8 SM, LNAV/VNAV ALL CATS VISIBILITY 1/2 SM, LNAV CAT C VISIBILITY 1/4 SM, AND INCREASE CIRCLING CAT C VISIBILITY 1/4 SM. CRANE, 1438 MSL, 1. 11 NM NE OF APCH END RWY 20 (2017-ACE-2074-OE). 1802211702-1810031702EST.

AUDUBON

Audubon County

FDC 8/5072 ADU IAP AUDUBON COUNTY, AUDUBON, IA. RNAV (GPS) RWY 32, ORIG NOTE: CIRCLING RWY 14 NA AT NIGHT. 1805291547-1901081547EST.

FDC 7/6156 ADU ODP AUDUBON COUNTY, AUDUBON, IA. TAKEOFF MINIMUMS AND (OBSTACLE) DEPARTURE PROCEDURES AMDT 1 TAKE-OFF MINIMUMS: RWY 14, 300-1 1/4 OR STANDARD WITH MINIMUM CLIMB 240 FEET PER NM TO 1600. TAKE-OFF MINIMUMS: RWY 32, 300-1 1/4 OR STANDARD WITH MINIMUM CLIMB 360 FEET PER NM TO 1700. NOTE: RWY 14,BUILDING, BUSH, PARKING LOT AND TERRAIN BEGINNING 22 FEET FROM DER, 326 LEFT OF CENTERLINE, UP TO 16 FEET AGL/1315 FEET MSL. POLES AND ROADS BEGINNING 439 FEET FROM DER, 253 FEET RIGHT OF CENTERLINE, UP TO 39 FEET AGL/1318 FEET MSL. POLES, BUILDINGS AND PARKING LOTS BEGINNING 492 FEET FROM DER, 388 FEET LEFT OF CENTERLINE, UP TO 31 FEET AGL/1332 FEET MSL. TREES AND POLE BEGINNING 710 FEET FROM DER, 149 FEET RIGHT OF CETERLINE, UP TO 33 AGL/1311 FEET MSL. PARKING LOTS, TREES, POLES, ROAD AND TERRAIN BEGINNING 934 FEET FROM DER, 281 FEET LEFT OF CENTERLINE, UP TO 31 FEET AGL/ 1349 FEET MSL. TREES BEGINNING 1596 FEET FROM DER, 631 FEET RIGHT OF CENTERLINE, UP TO 65 FEET AGL/1321 FEET MSL. TREES, BUSHES AND TERRAIN BEGINNING 1716 FEET FROM DER, 56 FEET LEFT OF CENTERLINE, UP TO 59 FEET AGL/1406 FEET MSL. TREES BEGINNING 3491 FEET FROM DER, 17 FEET RIGHT OF CENTERLINE, UP TO 73 FEET AGL/1396 FEET MSL. TREES, POLES AND ROAD BEGINNING 5038 FEET FROM DER, 1574 FEET LEFT OF CENTERLINE, UP TO 71 FEET AGL/1465 FEET MSL. NOTE: RWY 32, LIGHT POLES BEGINNING 9 FEET FROM DER, LEFT AND RIGHT OF CENTERLINE, UP TO 3 FEET AGL/1289 FEET MSL. POLES, BUSHES, BUILDINGS, PARKING LOTS AND TERRAIN BEGINNING 31 FEET FROM DER, 14 LEFT OF CENTERLINE, UP TO 36 FEET AGL/1334 FEET MSL. BUSHES, POLES, BUILDINGS, PARKING LOTS, GRAIN ELEVATOR AND TERRAIN BEGINNING 64 FEET FROM DER, 75 FEET RIGHT OF CENTERLINE, UP TO 30 FEET AGL/1318 FEET MSL. 1712151527-1807271527EST

BOONE

Boone Muni

FDC 8/5988 BNW ODP BOONE MUNI, BOONE, IA. TAKEOFF MINIMUMS AND (OBSTACLE) DEPARTURE PROCEDURES AMDT 5 TAKE-OFF MINIMUMS: RWY 33, 300 - 1 3/4 OR STANDARD WITH MINIMUM CLIMB OF 405 FT PER NM TO 1400. ALL OTHER DATA REMAINS AS PUBLISHED. 1804261240-1812061240EST.

FDC 8/0205 BNW IAP BOONE MUNI, BOONE, IA. RNAV (GPS) RWY 15, AMDT 1B LPV DA 1419/HAT 280 ALL CATS. 1805212013-1812312013EST.

BURLINGTON

Southeast Iowa Rgnl

FDC 8/6072 BRL IAP SOUTHEAST IOWA RGNL, BURLINGTON, IA. VOR/DME RWY 12, AMDT 6C TERMINAL ROUTE FROM KALKY/22. 00 DME CCW (IAF) TO ADELY/22. 00 DME (NOPT) MINIMUM ALTITUDE 3100. 1804261458-1812061458EST.

FDC 8/6070 BRL IAP SOUTHEAST IOWA RGNL, BURLINGTON, IA. RNAV (GPS) RWY 12, AMDT 1A RNAV (GPS) RWY 30, AMDT 1A CIRCLING CATS A/B MDA 1180/HAA 482. 1804261455-1812061455EST.

FDC 8/6068 BRL IAP SOUTHEAST IOWA RGNL, BURLINGTON, IA. ILS OR LOC RWY 36, AMDT 10B RNAV (GPS) RWY 36, AMDT 1 VOR RWY 30, AMDT 13C CIRCLING CATS A/B/C MDA 1180/HAA 482. 1804261453-1812061453EST.

CEDAR RAPIDS

The Eastern Iowa

FDC 8/2976 CID IAP THE EASTERN IOWA, CEDAR RAPIDS, IA. ILS OR LOC RWY 27, AMDT 6G ILS OR LOC RWY 9, AMDT 18D RNAV (GPS) RWY 13, AMDT 1C RNAV (GPS) RWY 27, AMDT 1A RNAV (GPS) RWY 31, AMDT 1B RNAV (GPS) RWY 9, AMDT 2C CIRCLING CATS A/B/C MDA 1360/HAA 491. CRANE, 1001FT MSL, 3308FT NE OF KCID (2017-ACE-639-NRA). 1805241127-1901031127EST.

FDC 8/2974 CID IAP THE EASTERN IOWA, CEDAR RAPIDS, IA. ILS OR LOC RWY 9, AMDT 18D OPHAW FIX MINIMUMS: CIRCLING CATS A/B/C MDA 1360/HAA 491. CRANE, 1001FT MSL, 3308FT NE OF KCID (2017-ACE-639-NRA). 1805241127-1901031127EST.

CHARITON

Chariton Muni

FDC 8/0759 CNC IAP CHARITON MUNI, CHARITON, IA. RNAV (GPS) RWY 10, ORIG-A CIRCLING MDA 1540/HAA 489 ALL CATS, VISIBILITY 1 ALL CATS. AIRPORT ELEV: 1051. DELETE NOTE: DME/DME RNP-0. 3 NA. PBN REQUIREMENTS NOTE: RNP APCH. DELETE NOTE: HELICOPTER VISIBILITY REDUCTION BELOW 1 SM NA. CHART NOTE: RWY 10 HELICOPTER VISIBILITY REDUCTION BELOW 1 SM NOT AUTHORIZED. THIS IS RNAV (GPS) RWY 10, ORIG-B. 1804171502-PERM.

CLARION

Clarion Muni

FDC 8/5307 CAV IAP CLARION MUNI, CLARION, IA. RNAV (GPS) RWY 32, ORIG CIRCLING MDA 1680/HAA 518 ALL CATS. CHART NOTE: RWY 32 HELICOPTER VISIBILITY REDUCTION BELOW 3/4 SM NOT AUTHORIZED. 1802281544-1810101544EST.

CORNING

Corning Muni

FDC 8/3740 CRZ IAP CORNING MUNI, CORNING, IA. RNAV (GPS) RWY 18, ORIG CIRCLING CAT A MDA 1840/HAA 566, CAT B MDA 2000/HAA 726. MSA RW 18 25 NM 3200. 1801311944-1809121944EST.

COUNCIL BLUFFS

Council Bluffs Muni

FDC 8/9953 CBF IAP COUNCIL BLUFFS MUNI, COUNCIL BLUFFS, IA. VOR-A, AMDT 5 CIRCLING CATS A/B MDA 1780/HAA 535. 1803291324-1811081324EST.

FDC 8/5295 CBF ODP COUNCIL BLUFFS MUNI, COUNCIL BLUFFS, IA. TAKEOFF MINIMUMS AND (OBSTACLE) DEPARTURE PROCEDURES AMDT 1 TAKEOFF MINIMUMS: RWY 32, 300-1 5/8 OR STANDARD WITH MINIMUM CLIMB OF 242 FT PER NM TO 1600. ALL OTHER DATA REMAINS AS PUBLISHED. 1802021945-1809141945EST.

FDC 7/1213 CBF IAP COUNCIL BLUFFS MUNI, COUNCIL BLUFFS, IA. ILS OR LOC RWY 36, AMDT 1 CIRCLING CAT A MDA 1780/HAA 535. 1712071855-1807191854EST.

FDC 7/1192 CBF IAP COUNCIL BLUFFS MUNI, COUNCIL BLUFFS, IA. RNAV (GPS) RWY 18, AMDT 1 RNAV (GPS) RWY 36, AMDT 2 CIRCLING CAT A MDA 1780/HAA 535. 1712071834-1807191834EST.

CRESCO

Ellen Church Field

FDC 8/7209 CJJ IAP ELLEN CHURCH FIELD, CRESCO, IA. GPS RWY 15, ORIG-A NOTE: PROCEDURE NA AT NIGHT. NOTE: RWY 15 HELICOPTER VISIBILITY REDUCTION BELOW 1 SM NOT AUTHORIZED. PROFILE NOTE: VGSI AND DESCENT ANGLES NOT COINCIDENT (VGSI {3. 00}/TCH {26}. NOTE: MSA FROM RW15: 3900. DECORAH MUNI AWOS-3 120. 925. 1803231948-1811021948EST.

FDC 8/7206 CJJ IAP ELLEN CHURCH FIELD, CRESCO, IA. GPS RWY 33, ORIG-A NOTE: PROCEDURE NA AT NIGHT. LNAV CAT C VIS 1 3/8. CIRCLING CAT A/B/C MDA 1940/HAA 661, VIS CAT C 1 3/4. NOTE: RWY 33 HELICOPTER VISIBILITY REDUCTION BELOW 1 SM NOT AUTHORIZED. NOTE: MSA FROM RW33: 3900. DECORAH MUNI AWOS-3 120. 925. NOTE: RWY 33 HELICOPTER VISIBILITY REDUCTION BELOW 1 SM NOT AUTHORIZED. NOTE: MSA FROM RW33: 3900. DECORAH MUNI AWOS-3 120. 925. 1803231948-1811021948EST.

DES MOINES

Des Moines Intl

FDC 8/4563 DSM IAP DES MOINES INTL, DES MOINES, IA. VOR/DME RWY 23, ORIG-A RWY 23 HELICOPTER VISIBILITY REDUCTION BELOW 3/4 SM NOT AUTHORIZED. 1802011555-1809131555EST.

DUBUQUE

Dubuque Rgnl

FDC 8/8499 DBQ IAP DUBUQUE RGNL, DUBUQUE, IA. LOC/DME BC RWY 13, AMDT 5C PROCEDURE NA. 1805011839-1812111839EST.

FDC 8/4427 DBQ IAP DUBUQUE RGNL, DUBUQUE, IA. ILS OR LOC RWY 36, ORIG-D LOC/DME BC RWY 13, AMDT 5C RNAV (GPS) RWY 13, ORIG RNAV (GPS) RWY 18, ORIG-A RNAV (GPS) RWY 31, ORIG RNAV (GPS) RWY 36, ORIG-A CIRCLING CAT D MDA 1660/HAA 583. SIDE MOUNT ANTENNA, 1292 MSL, 2. 35 NM WEST OF KDBQ (2016-ACE-4023-OE). 1802011407-1809131407EST.

FDC 8/4054 DBQ IAP DUBUQUE RGNL, DUBUQUE, IA. RNAV (GPS) RWY 13, ORIG LNAV MDA 1440/HAT 363 ALL CATS. 1804231855-1812031855EST.

FDC 8/2999 DBQ IAP DUBUQUE RGNL, DUBUQUE, IA. VOR RWY 31, AMDT 12 CIRCLING CAT D MDA 1660/HAA 583. SIDE MOUNT ANTENNA, 1292 MSL, 2. 35 NM WEST OF KDBQ (2016-ACE-4023-OE). 1805091445-1905091445EST.

FDC 8/2997 DBQ IAP DUBUQUE RGNL, DUBUQUE, IA. VOR RWY 13, AMDT 10 CIRCLING CAT D MDA 1660/HAA 583. SIDE MOUNT ANTENNA, 1292 MSL, 2. 35 NM WEST OF KDBQ (2016-ACE-4023-OE). 1805091444-1905091444EST.

EMMETSBURG

Emmetsburg Muni

FDC 8/3864 EGQ IAP EMMETSBURG MUNI, EMMETSBURG, IA. RNAV (GPS) RWY 13, ORIG-A CIRCLING NA TO RWYS 4, 17, 22, 35. 1802261631-1810081631EST.

ESTHERVILLE

Estherville Muni

FDC 8/3860 EST IAP ESTHERVILLE MUNI, ESTHERVILLE, IA. RNAV (GPS) RWY 34, AMDT 1 CIRCLING CAT A MDA 1720/HAA 401. 1802261604-1810081604EST.

FAIRFIELD

Fairfield Muni

FDC 8/0209 FFL IAP FAIRFIELD MUNI, FAIRFIELD, IA. RNAV (GPS) RWY 18, AMDT 2 RNAV (GPS) RWY 36, AMDT 1A LPV DA NA. CIRCLING NA TO RWY 8/26. 1805212020-1812312020EST.

FOREST CITY

Forest City Muni

FDC 8/2982 FXY IAP FOREST CITY MUNI, FOREST CITY, IA. VOR/DME-A, AMDT 3A NOTE: NIGHT LANDING: RWY 9, 27, 33 NA. DISREGARD NOTE: CIRCLING TO RWY 9-27 NA AT NIGHT. DISREGARD NOTE: WHEN VGSI INOP, PROCEDURE NA AT NIGHT. NOTE: HELICOPTER VISIBILITY REDUCTION BELOW 1 SM NOT AUTHORIZED. 1805091431-1905091431EST.

FDC 8/2978 FXY IAP FOREST CITY MUNI, FOREST CITY, IA. NDB RWY 33, AMDT 2B NOTE: NIGHT LANDING: RWY 9, 27, 33 NA. DISREGARD NOTE: WHEN VGSI INOP, STRAIGHT-IN/CIRCLING RWY 33 PROCEDURE NA AT NIGHT. DISREGARD NOTE: WHEN VGSI INOP, CIRCLING RWY 15 NA AT NIGHT. DISREGARD NOTE: CIRCLING TO RWY 9/27 NA AT NIGHT. 1805091429-1905091429EST.

FDC 8/2975 FXY IAP FOREST CITY MUNI, FOREST CITY, IA. RNAV (GPS) RWY 33, ORIG-A NOTE: NIGHT LANDING: RWY 9, 27, 33 NA. DISREGARD NOTE: CIRCLING TO RWY 9-27 NA AT NIGHT. DISREGARD NOTE: WHEN VGSI INOP, PROCEDURE NA AT NIGHT. 1805091427-1905091427EST.

FDC 7/6141 FXY ODP FOREST CITY MUNI, FOREST CITY, IA. TAKEOFF MINIMUMS AND (OBSTACLE) DEPARTURE PROCEDURES, AMDT 2 CHANGE: DEPARTURE PROCEDURE: RWY 33, CLIMB HEADING 332 TO 1900 FT BEFORE TURNING RIGHT. NOTE: RWY 33, TOWER 2. 55 NM FROM DER, 1721 FT MSL / 410 AGL. ALL OTHER DATA REMAINS AS PUBLISHED. 1712151507-1807271507EST.

FORT DODGE

Fort Dodge Rgnl

FDC 8/6861 FOD IAP FORT DODGE RGNL, FORT DODGE, IA. RNAV (GPS) RWY 24, AMDT 1A LNAV MDA 1560 HAT 404 ALL CATS, VIS CAT C 1-1/8. VDP AT 1. 14 NM TO RW24 ASTERISK. 1804271818-1812071818EST.

HARLAN

Harlan Muni

FDC 8/0619 HNR IAP HARLAN MUNI, HARLAN, IA. GPS RWY 33, ORIG-B PROFILE NOTE: VGSI AND DESCENT ANGLES NOT COINCIDENT (VGSI {3. 00}/TCH {40}). 1803301356-1811091356EST.

FDC 8/0618 HNR IAP HARLAN MUNI, HARLAN, IA. GPS RWY 15, ORIG-B PROFILE NOTE: VGSI AND DESCENT ANGLES NOT COINCIDENT (VGSI {3. 00}/TCH {40}). 1803301356-1811091356EST.

IOWA CITY

Iowa City Muni

FDC 8/4633 IOW ODP IOWA CITY MUNI, IOWA CITY, IA. TAKEOFF MINIMUMS AND (OBSTACLE) DEPARTURE PROCEDURES AMDT 3B TAKEOFF MINIMUMS: RWY 7, 200-1 1/4 OR STANDARD WITH MINIMUM CLIMB OF 205 FT PER NM TO 900. RWY 30, 300-2 OR STANDARD WITH MINIMUM CLIMB OF 480 FT PER NM TO 1100. ALL OTHER DATA REMAINS AS PUBLISHED. 1802271959-1810091959EST.

JEFFERSON

Jefferson Muni

FDC 8/8595 EFW IAP JEFFERSON MUNI, JEFFERSON, IA. RNAV (GPS) RWY 14, ORIG NOTE: PROCEDURE NA AT NIGHT. NOTE: CIRCLING RWY 18/36 NA. NOTE: RWY 14 HELICOPTER VISIBILITY REDUCTION BELOW 1SM NOT AUTHORIZED. DISREGARD NOTE: WHEN VGSI INOP, PROCEDURE NA AT NIGHT. 1803071819-1810171819EST.

FDC 8/8593 EFW IAP JEFFERSON MUNI, JEFFERSON, IA. NDB RWY 32, AMDT 6 RNAV (GPS) RWY 32, ORIG NOTE: CIRCLING RWY 14 NA AT NIGHT. NOTE: CIRCLING RWY 18/36 NA. DISREGARD NOTE: WHEN VGSI INOP, PROCEDURE NA AT NIGHT. 1803071819-1810171819EST.

MAPLETON

James G Whiting Memorial Field

FDC 8/3117 MEY IAP JAMES G WHITING MEMORIAL FIELD, MAPLETON, IA. RNAV (GPS) RWY 2, ORIG NOTE: PROCEDURE NA AT NIGHT. NOTE: RWY 2 HELICOPTER VISIBILITY REDUCTION BELOW 1 SM NOT AUTHORIZED. 1805241331-1901031331EST.

FDC 8/3115 MEY IAP JAMES G WHITING MEMORIAL FIELD, MAPLETON, IA. RNAV (GPS) RWY 20, ORIG NOTE: PROCEDURE NA AT NIGHT. NOTE: RWY 20 HELICOPTER VISIBILITY REDUCTION BELOW 1 SM NOT AUTHORIZED. 1805241329-1901031328EST.

MARSHALLTOWN

Marshalltown Muni

FDC 8/4934 MIW IAP MARSHALLTOWN MUNI, MARSHALLTOWN, IA. RNAV (GPS) RWY 13, AMDT 1A RNAV (GPS) RWY 31, AMDT 1A VOR RWY 13, AMDT 2 VOR RWY 31, AMDT 2 NOTE: CIRCLING RWY 18, 36 NA AT NIGHT. 1805111435-1812211435EST.

MASON CITY

Mason City Muni

FDC 7/2109 MCW IAP MASON CITY MUNI, MASON CITY, IA. RNAV (GPS) RWY 18, AMDT 2A LPV DA 1464/HAT 250. CIRCLING HAA CAT A 446, CAT B 466, CAT C 546, CAT D MDA 1780/HAA 566. CHANGE INOPERATIVE TABLE NOTE TO READ: INOPERATIVE TABLE DOES NOT APPLY TO LPV AND LNAV/VNAV. CHANGE LOCAL ALTIMETER NOTE TO READ: WHEN LOCAL ALTIMETER SETTING NOT RECEIVED, USE CHARLES CITY ALTIMETER SETTING AND INCREASE ALL DA TO 1551 FEET AND ALL VISIBILITIES 1/8 MILE; INCREASE ALL MDA 100 FT AND LNAV CATS C AND D AND CIRCLING CAT C VISIBILITY 1/4 MILE. CHANGE FOR INOPERATIVE MALS NOTE TO READ: FOR INOPERATIVE MALS WHEN USING CHARLES CITY ALTIMETER SETTING, INCREASE LPV, LNAV/VNAV CAT D VISIBILITY TO 1 1/8 MILE AND LNAV CATS C AND D TO 1 3/8 MILE. NOTE: FOR INOPERATIVE MALS, INCREASE LNAV CAT D VISIBILITY TO 1 MILE. APT EL 1214. 1712081557-1807201557EST.

MILFORD

Fuller

FDC 8/2952 4D8 ODP FULLER, MILFORD, IA. TAKEOFF MINIMUMS AND (OBSTACLE) DEPARTURE PROCEDURES ORIG TAKEOFF MINIMUMS: RWY 18, 36, NA-ENVIRONMENTAL. RWY 9, 300-1. RWY 27, 600-2 1/2. CHANGE DEPARTURE PROCEDURE TO READ: RWY 9, CLIMB RUNWAY HEADING TO 2000 BEFORE TURNING. ALL OTHER DATA REMAINS AS PUBLISHED. 1802221547-1810041547EST.

MUSCATINE

Muscatine Muni

FDC 8/0160 MUT IAP MUSCATINE MUNI, MUSCATINE, IA. RNAV (GPS) RWY 24, ORIG LNAV/VNAV DA 950/HAT 405, VISIBILITY 1 ALL CATS. 1805211933-1812311932EST.

NEWTON

Newton Muni-Earl Johnson Field

FDC 7/1795 TNU IAP NEWTON MUNI-EARL JOHNSON FIELD, NEWTON, IA. RNAV (GPS) RWY 14, AMDT 1A CIRCLING CAT B MDA 1440/HAT 487. CHART NOTE: RWY 14 HELICOPTER VISIBILITY REDUCTION BELOW 3/4 SM NOT AUTHORIZED. DELETE NOTE: HELICOPTER VISIBILITY REDUCTION BELOW 3/4 SM NOT AUTHORIZED. THIS IS RNAV (GPS) RWY 14, AMDT 1B. 1710241655-PERM.

FDC 7/1792 TNU IAP NEWTON MUNI-EARL JOHNSON FIELD, NEWTON, IA. VOR RWY 14, AMDT 9A S-14 VIS CAT C 1 3/8. CIRCLING CAT C MDA 1520/HAA 567, CAT D MDA 1600/HAA 647. DME MINIMUMS: S-14 1400/HAT 448 ALL CATS, VIS CAT C 1 3/8. DME MINIMUMS: CIRCLING CAT A MDA 1420/HAA 467, CAT C MDA 1520/HAA 567, CAT D MDA 1600/HAA 647. CHART CIRCLING ICON. CHART NOTE: RWY 14 HELICOPTER VISIBILITY REDUCTION BELOW 3/4 SM NOT AUTHORIZED. THIS IS VOR RWY 14, AMDT 9B. 1710241653-PERM.

OELWEIN

Oelwein Muni

FDC 8/1303 OLZ IAP OELWEIN MUNI, OELWEIN, IA. RNAV (GPS) RWY 13, ORIG NOTE: RWY 13 HELICOPTER VISIBILITY REDUCTION BELOW 3/4 SM NOT AUTHORIZED. 1801041825-1808161825EST.

FDC 8/0987 OLZ IAP OELWEIN MUNI, OELWEIN, IA. VOR OR GPS-A, AMDT 3B CIRCLING MDA 1720/HAA 644 ALL CATS. VISIBILITY CAT C 1-3/4. VOR PORTION NA. CIRCLING NA TO RWYS 18 AND 36. 1801251644-1809061644EST.

FDC 7/6236 OLZ IAP OELWEIN MUNI, OELWEIN, IA. RNAV (GPS) RWY 13, ORIG CIRCLING NA TO RWYS 18 AND 36. 1712011351-1807131351EST.

OSKALOOSA

Oskaloosa Muni

FDC 7/6214 OOA IAP OSKALOOSA MUNI, OSKALOOSA, IA. RNAV (GPS) RWY 31, AMDT 1 VOR/DME RWY 31, AMDT 3A NOTE: NIGHT LANDING: RWY 4, 22 NA. 1712151608-1807271608EST.

FDC 7/6188 OOA IAP OSKALOOSA MUNI, OSKALOOSA, IA. RNAV (GPS) RWY 13, AMDT 1 DISREGARD NOTE: VISIBILITY REDUCTION BY HELICOPTERS NA. NOTE: NIGHT LANDING: RWY 4, 22 NA. NOTE: HELICOPTER VISIBILITY REDUCTION BELOW 3/4 SM NOT AUTHORIZED. 1712151548-1807271547EST.

OTTUMWA

Ottumwa Rgnl

FDC 8/2909 OTM IAP OTTUMWA RGNL, OTTUMWA, IA. VOR/DME RWY 13, AMDT 7A S-13 VISIBILITY 1 ALL CATS. 1805091346-1905091346EST.

POCAHONTAS

Pocahontas Muni

FDC 7/6399 POH IAP POCAHONTAS MUNI, POCAHONTAS, IA. RNAV (GPS) RWY 30, ORIG-D LNAV/VNAV CATS A/B/C DA 1782/HAT 560. LNAV CATS A/B/C MDA 1740/HAT 518. 1712151900-1807271900EST.

RED OAK

Red Oak Muni

FDC 7/7930 RDK IAP RED OAK MUNI, RED OAK, IA. RNAV (GPS) RWY 5, AMDT 1A LPV DA 1363/HAT 320. 1712211835-1808021835EST.

ROCK RAPIDS

Rock Rapids Muni

FDC 7/8688 RRQ IAP ROCK RAPIDS MUNI, ROCK RAPIDS, IA. GPS RWY 34, ORIG NOTE: PROCEDURE NA AT NIGHT. NOTE: RWY 16 HELICOPTER VISIBILITY REDUCTION BELOW 1 SM NOT AUTHORIZED. NOTE: RWY 34 HELICOPTER VISIBILITY REDUCTION BELOW 1 SM NOT AUTHORIZED. 1711151937-1806271937EST.

FDC 7/8676 RRQ IAP ROCK RAPIDS MUNI, ROCK RAPIDS, IA. GPS RWY 16, ORIG NOTE: PROCEDURE NA AT NIGHT. NOTE: RWY 16 HELICOPTER VISIBILITY REDUCTION BELOW 1 SM NOT AUTHORIZED. NOTE: RWY 34 HELICOPTER VISIBILITY REDUCTION BELOW 1 SM NOT AUTHORIZED. 1711151933-1806271932EST.

SHENANDOAH

Shenandoah Muni

FDC 8/5049 SDA IAP SHENANDOAH MUNI, SHENANDOAH, IA. RNAV (GPS) RWY 4, ORIG-A MSA RW04 25NM 3200. 1805291524-1901081524EST.

FDC 8/5043 SDA IAP SHENANDOAH MUNI, SHENANDOAH, IA. NDB RWY 4, ORIG-C MSA FROM SDA NDB 25NM 3200. 1805291520-1901081520EST.

FDC 8/4138 SDA ODP SHENANDOAH MUNI, SHENANDOAH, IA. TAKEOFF MINIMUMS AND (OBSTACLE) DEPARTURE PROCEDURES AMDT 1 TAKE-OFF MINIMUMS: RWY 30, 300 - 1 1/2 OR STANDARD WITH MINIMUM CLIMB OF 250 FEET PER NM TO 1300. NOTES: RWY 30, TREES 1. 4 NM NORTHWEST OF AIRPORT. ALL OTHER DATA REMAINS AS PUBLISHED. 1804232005-1812032005EST.

SPENCER

Spencer Muni

FDC 8/1318 SPW IAP SPENCER MUNI, SPENCER, IA. ILS OR LOC RWY 12, AMDT 2A S- LOC 12 MDA 1780/HAT 441. 1801041926-1808161926EST.

Spencer Muni Hospital

FDC 8/1396 1IA3 SPECIAL SPENCER MUNI HOSPITAL, SPENCER, IA. COPTER RNAV (GPS) 285, ORIG H-285 MDA 1760/HAS 418. TOWER, 1726 MSL, 5701 FT NORTH OF HELIPORT. 1804021810-1811121810EST.

STORM LAKE

Storm Lake Muni

FDC 8/9074 SLB IAP STORM LAKE MUNI, STORM LAKE, IA. RNAV (GPS) RWY 35, AMDT 1A NOTE: CIRCLING RWY 13, 17 NA AT NIGHT. NOTE: CIRCLING RWY 6, 24 NA. DISREGARD NOTE: CIRCLING RWY 6, 24, 13, 31 NA AT NIGHT. 1805172136-1812272136EST.

FDC 8/9072 SLB IAP STORM LAKE MUNI, STORM LAKE, IA. RNAV (GPS) RWY 17, ORIG-B NOTE: STRAIGHT-IN RWY 17 NA AT NIGHT, CIRCLING RWY 13, 17 NA AT NIGHT. NOTE: CIRCLING RWY 6, 24 NA. DISREGARD NOTE: CIRCLING RWY 6, 24, 13, 31 NA AT NIGHT. 1805172136-1812272136EST.

FDC 7/6230 SLB ODP STORM LAKE MUNI, STORM LAKE, IA. TAKEOFF MINIMUMS AND (OBSTACLE) DEPARTURE PROCEDURES ORIG TAKEOFF OBSTACLE NOTES: NOTE: RWY 35 : NAVAID 9 FT FROM DER, 26 FT LEFT OF CENTERLINE, 1480 FT MSL. TERRAIN 21 FT FROM DER, 429 FT LEFT OF CENTERLINE, 1482 FT MSL. TREES BEGINNING 43 FT FROM DER, LEFT AND RIGHT OF CENTERLINE, UP TO 100 FT AGL/1486 FT MSL. TREE 1411 FT FROM DER, 701 FT RIGHT OF CENTERLINE, 100 FT AGL/1537 FT MSL. ALL OTHER DATA REMAINS AS PUBLISHED. 1712151621-1807271621EST.

VINTON

Vinton Veterans Memorial Arpk

FDC 8/8023 VTI ODP VINTON VETERANS MEMORIAL ARPK, VINTON, IA. TAKEOFF MINIMUMS AND (OBSTACLE) DEPARTURE PROCEDURES AMDT 1 DEPARTURE PROCEDURE FOR SOUTH AND WEST DEPARTURES (160 CW 270): RWY 16: CLIMB HEADING 161. 08 TO 3400 BEFORE TURNING. RWY 27: CLIMB HEADING 273. 50 TO 3400 BEFORE TURNING. ALL OTHER DATA REMAINS AS PUBLISHED. 1801191653-1808311653EST.

WATERLOO

Waterloo Rgnl

FDC 8/3190 ALO IAP WATERLOO RGNL, WATERLOO, IA. VOR RWY 18, AMDT 8B VOR RWY 24, AMDT 16B DME REQUIRED EXCEPT FOR AIRCRAFT EQUIPPED WITH SUITABLE RNAV SYSTEM WITH GPS. 1803161204-1810261203EST.

FDC 7/8055 ALO IAP WATERLOO RGNL, WATERLOO, IA. VOR RWY 18, AMDT 8B VOR RWY 24, AMDT 16B VOR RWY 6, AMDT 3A MSA FROM WATERLOO (ALO) VOR/DME 25 NM 360-180 MINIMUM ALTITUDE 2600. 1712221621-1808031621EST.

WEBSTER CITY

Webster City Muni

FDC 8/5200 EBS IAP WEBSTER CITY MUNI, WEBSTER CITY, IA. NDB RWY 32, AMDT 8 NOTE: HELICOPTER VISIBILITY REDUCTION BELOW 3/4 SM NA. 1802021647-1809071647EST.

WEST UNION

George L Scott Muni

FDC 8/0138 3Y2 IAP GEORGE L SCOTT MUNI, WEST UNION, IA. RNAV (GPS) RWY 35, AMDT 1 CIRCLING CAT C MDA 1860/HAA 628, CAT C VISIBILITY 1 3/4. PBN REQUIREMENTS NOTE: RNP APCH. DELETE NOTE: DME/DME RNP-0. 3 NA. THIS IS RNAV (GPS) RWY 35, AMDT 1A. 1803291520-PERM.

FDC 8/0137 3Y2 IAP GEORGE L SCOTT MUNI, WEST UNION, IA. RNAV (GPS) RWY 17, AMDT 1 CIRCLING CAT C MDA 1860/HAA 628, CAT C VISIBILITY 1 3/4. CHART PROFILE NOTE: VGSI AND RNAV GLIDEPATH NOT COINCIDENT {3. 00}/{41}. PBN REQUIREMENTS NOTE: RNP APCH. DELETE NOTE: DME/DME RNP-0. 3 NA. THIS IS RNAV (GPS) RWY 17, AMDT 1A. 1803291520-PERM.

KANSAS

ABILENE

Abilene Muni

FDC 8/0549 K78 ODP ABILENE MUNI, ABILENE, KS. TAKEOFF MINIMUMS AND (OBSTACLE) DEPARTURE PROCEDURES ORIG TAKEOFF MINIMUMS: RWY 35, STANDARD WITH MINIMUM CLIMB OF 260 FEET PER NM TO 2000. ALL OTHER DATA REMAINS AS PUBLISHED. 1803122032-1810222032EST.

ATWOOD

Atwood-Rawlins County City-County

FDC 8/1139 ADT IAP ATWOOD-RAWLINS COUNTY CITY-COUNTY, ATWOOD, KS. RNAV (GPS) RWY 16, ORIG LPV DA NA. LNAV/VNAV DA NA. LNAV MDA 3540/HAT 549 ALL CATS, VISIBILITY CAT C AND D 1 5/8. NOTE: USE MCCOOK ALTIMETER SETTING; WHEN NOT RECEIVED, USE GOODLAND ALTIMETER SETTING AND INCREASE ALL MDA 80 FEET, INCREASE LNAV AND CIRCLING CAT C AND D VISIBILITY 1/4 MILE. 1804171908-1811271908EST.

BELOIT

Moritz Memorial

FDC 8/8226 K61 ODP MORITZ MEMORIAL, BELOIT, KS. TAKEOFF MINIMUMS AND (OBSTACLE) DEPARTURE PROCEDURES AMDT 1 TAKE-OFF MINIMUMS: RWY 35 NA - ENVIRONMENTAL. TAKEOFF OBSTACLE NOTES: RWY 17, ANTENNA ON BUILDING 605 FT FROM DER, 349 FT RIGHT OF CENTERLINE, 25 FT AGL/1442 FT MSL. POWER POLE 487 FT FROM DER, 329 FT LEFT OF CENTERLINE, 29 FT AGL/1440 FT MSL. BUILDING 699 FT FROM DER, 397 FT RIGHT OF CENTERLINE, 22 FT AGL/1440 FT MSL. RWY 35, BUILDING 1579 FT FROM DER, 352 FT LEFT OF CENTERLINE, 29 FT AGL/1468 FT MSL. TREE 1635 FT FROM DER, 384 FT LEFT OF CENTERLINE, 29 FT AGL/1468 FT MSL, TREE 1868 FT FROM DER, 250 FT LEFT OF CENTERLINE, 25 FT AGL/1467 FT MSL. ALL OTHER DATA REMAINS AS PUBLISHED. 1801192133-1808312132EST.

FDC 8/8218 K61 IAP MORITZ MEMORIAL, BELOIT, KS. RNAV (GPS) RWY 35, ORIG VISUAL DESCENT ANGLE 3. 04/TCH 40 NOT AUTHORIZED. DISREGARD NOTE: CIRCLING TO RWY 26 NA AT NIGHT. NOTE: CIRCLING TO RWYS 4, 8, 22, AND 26 NA. NOTE: HELICOPTER VISIBILITY REDUCTION BELOW 3/4 SM NOT AUTHORIZED. DISREGARD NOTE: VGSI AND DESCENT ANGLES NOT COINCIDENT. 1801192108-1808312108EST.

FDC 7/5415 K61 IAP MORITZ MEMORIAL, BELOIT, KS. RNAV (GPS) RWY 17, ORIG VOR/DME RWY 17, AMDT 4 PROCEDURE NA. 1711301624-1807121624EST.

BURLINGTON

Coffey County

FDC 8/0937 UKL IAP COFFEY COUNTY, BURLINGTON, KS. RNAV (GPS) RWY 18, ORIG-A DELETE NOTE: WHEN VGSI INOPERATIVE, STRAIGHT-IN/CIRCLING RWY 18 PROCEDURE NA AT NIGHT. DELETE NOTE: DME/DME RNP-0. 3 NA. PBN REQUIREMENTS NOTE: RNP APCH. CHART NOTE: PROCEDURE NA AT NIGHT. DELETE NOTE: CIRCLING TO RWY 36 NA AT NIGHT. CHART NOTE: RWY 18 HELICOPTER VISIBILITY REDUCTION BELOW 1 SM NOT AUTHORIZED. DELETE NOTE: VISIBILITY REDUCTION BY HELICOPTERS NA. THIS IS RNAV (GPS) RWY 18, ORIG-B. 1805221311-PERM.

FDC 8/0936 UKL IAP COFFEY COUNTY, BURLINGTON, KS. NDB RWY 36, AMDT 2 CHART NOTE: PROCEDURE NA AT NIGHT. CHART NOTE: RWY 36 HELICOPTER VISIBILITY REDUCTION BELOW 1 SM NOT AUTHORIZED. CHART TDZE 1173, DELETE TDZE 1172. CHART APT ELEV 1174, DELETE APT ELEV 1173. S-36 CATS A/B/C HAT 667. CIRCLING CATS A/B/C HAA 666. EMPORIA ALTIMETER SETTING MINIMUMS: S-36 CATS A/B/C HAT 727. CIRCLING CATS A/B/C HAA 726. THIS IS NDB RWY 36, AMDT 2A. 1805221309-PERM.

CHANUTE

Chanute Martin Johnson

FDC 7/8160 CNU IAP CHANUTE MARTIN JOHNSON, CHANUTE, KS. VOR-A, AMDT 10 NOTE: NIGHT LANDING: RWY 36 NA. 1711151345-1806271345EST.

CLAY CENTER

Clay Center Muni

FDC 8/0281 CYW IAP CLAY CENTER MUNI, CLAY CENTER, KS. RNAV (GPS) RWY 17, ORIG-A RNAV (GPS) RWY 35, ORIG-A LNAV MDA NA. CIRCLING MDA 1720/HAA 511 ALL CATS. AIRPORT ELEVATION 1209. TOUCH DOWN ZONE ELEVATION 1209. 1801022023-1808142023EST.

FDC 8/0277 CYW IAP CLAY CENTER MUNI, CLAY CENTER, KS. NDB RWY 35, AMDT 2A S-35 NA. 1801022012-1808142012EST.

COLBY

Shalz Field

FDC 8/2829 CBK IAP SHALZ FIELD, COLBY, KS. RNAV (GPS) RWY 35, AMDT 1A NOTE: CIRCLING NA TO RWYS 4, 12, 22, 30. 1801091427-1808211427EST.

FDC 8/2825 CBK IAP SHALZ FIELD, COLBY, KS. RNAV (GPS) RWY 17, AMDT 1 LNAV/VNAV DA NA. DISREGARD NOTE: BARO-VNAV NA WHEN USING GOODLAND ALTIMETER SETTING. DISREGARD NOTE: FOR UNCOMPENSATED BARO-VNAV SYSTEMS, LNAV/VNAV NA BELOW -21C (-5F) OR ABOVE 54C (130F). CHANGE ALTIMETER SETTING NOTE TO READ: WHEN LOCAL ALTIMETER SETTING NOT RECEIVED, USE GOODLAND ALTIMETER SETTING AND INCREASE ALL MDA 140 FEET AND INCREASE LNAV CAT C VISIBILITY 1/4 MILE. NOTE: CIRCLING NA TO RWYS 4, 12, 22, 30. DISREGARD PROFILE NOTE: GS 3. 00/TCH 40. PROFILE NOTE: DESCENT ANGLE 3. 04/TCH 40. PROFILE NOTE: VGSI AND DESCENT ANGLES NOT COINCIDENT (VGSI ANGLE 3. 00/TCH 23). 1801091420-1808211420EST.

FDC 7/5809 CBK IAP SHALZ FIELD, COLBY, KS. NDB RWY 17, AMDT 1 TDZE 3187. S-17 HAT 453 ALL CATS. S-17 VISIBILITY CAT C 1 3/8. APT ELEV 3187. CIRCLING HAA 453 ALL CATS. NOTE: CIRCLING NA TO RWYS 4, 12, 22, 30. NOTE: WHEN LOCAL ALTIMETER SETTING NOT RECEIVED, USE GOODLAND ALTIMETER SETTING AND INCREASE ALL MDA 140 FEET AND INCREASE S-17 CAT C VISIBILITY 3/8 MILE AND CIRCLING CAT C VISIBILITY 1/4 MILE. NOTE: HELICOPTER VISIBILITY REDUCTION BELOW 1 SM NOT AUTHORIZED. MSA FROM JDM NDB 180-360 5700. 1712141903-1807261903EST.

CONCORDIA

Blosser Muni

FDC 8/6351 CNK IAP BLOSSER MUNI, CONCORDIA, KS. RNAV (GPS) RWY 17, ORIG-A NOTE: NIGHT LANDING: RWY 35 NA. DISREGARD NOTE: PROCEDURE NA AT NIGHT. 1804101438-1811201438EST.

ELKHART

Elkhart-Morton County

FDC 8/1631 EHA IAP ELKHART-MORTON COUNTY, ELKHART, KS. RNAV (GPS) RWY 35, AMDT 1A LPV DA NA. VDP AT 1. 93 MILES TO RW35* *LNAV ONLY. 1801051645-1808171645EST.

EUREKA

Lt William M Milliken

FDC 8/6298 13K ODP LT WILLIAM M MILLIKEN, EUREKA, KS. TAKEOFF MINIMUMS AND (OBSTACLE) DEPARTURE PROCEDURES ORIG-A TAKE-OFF MINIMUMS RWY 18, 600-3 OR STANDARD WITH MINIMUM CLIMB OF 378FT PER NM TO 2000. ALL OTHER DATA REMAINS AS PUBLISHED. 1804261826-1812061825EST.

FORT LEAVENWORTH

Sherman AAF

FDC 8/4418 FLV SID SHERMAN AAF, FORT LEAVENWORTH, KS. RACER SEVEN DEPARTURE BUTLER, SPRINGFIELD TRANSITIONS: NA EXCEPT FOR AIRCRAFT EQUIPPED WITH SUITABLE RNAV SYSTEM WITH GPS. DOSOA TRANSITION: DME REQUIRED EXCEPT FOR AIRCRAFT EQUIPPED WITH SUITABLE RNAV SYSTEM WITH GPS, BUM VOR OUT OF SERVICE. 1805260204-1806250204EST.

FDC 8/1959 FLV IAP U. S. DOD SHERMAN AAF, FORT LEAVENWORTH, KS. RNAV (GPS) RWY 34, ORIG-A DESCENT ANGLE 3. 04 /TCH 50 NA. 1805081547-1812181547EST.

GARDEN CITY

Garden City Rgnl

FDC 8/9375 GCK IAP GARDEN CITY RGNL, GARDEN CITY, KS. RNAV (GPS) RWY 35, ORIG CIRCLING MDA CAT A 3320/HAA 429. MSA RW35 25 NM 5000. 1801231620-1809041620EST.

FDC 8/9355 GCK IAP GARDEN CITY RGNL, GARDEN CITY, KS. VOR/DME RWY 35, AMDT 2 S-35 MDA 3200/HAT 315 ALL CATS. CIRCLING CAT A MDA 3320/HAA 429. TERMINAL ROUTE LACKA VIA GCK 11 DME CCW ARC TO VODCU (NOPT) 5000. TERMINAL ROUTE GCK VORTAC TO IMGIZ 4800. PROCEDURE TURN COMPLETION ALTITUDE 5000. MSA GCK VORTAC 25 NM 045-315 5000. CHANGE ALTIMETER NOTE TO READ: WHEN LOCAL ALTIMETER SETTING NOT RECEIVED, USE DODGE CITY RGNL ALTIMETER SETTING AND INCREASE ALL MDA 140 FEET, INCREASE S-35 CAT C VISIBILITY 1/4 MILE. 1801231540-1809041540EST.

FDC 8/9353 GCK IAP GARDEN CITY RGNL, GARDEN CITY, KS. ILS RWY 35, AMDT 1 TDZE 2885. APT ELEV 2891. CIRCLING CAT A MDA 3320/HAA 429, CAT B/C MDA 3360/HAA 469, CAT D MDA 3460/HAA 569. TERMINAL ROUTE GCK VORTAC R-270/12 DME CCW ARC TO I-GCK LOCALIZER NORTH COURSE 352 (NOPT) 5000. TERMINAL ROUTE GCK VORTAC TO PIEVE LOM 4800. PROCEDURE TURN COMPLETION ALTITUDE 4800. MSA GC LOM 25 NM 045-315 5000. MISSED APPROACH: CLIMB TO 4000, THEN CLIMBING RIGHT TURN TO 4800 DIRECT PIEVE LOM AND HOLD. NOTE: ADF REQUIRED. 1801231530-1809041530EST.

FDC 8/8193 GCK IAP GARDEN CITY RGNL, GARDEN CITY, KS. RNAV (GPS) RWY 17, ORIG CIRCLING CAT A MDA 3320/HAA 429. MSA RW17 25 NM 5000. 1805011528-1812111528EST.

FDC 8/4111 GCK IAP GARDEN CITY RGNL, GARDEN CITY, KS. RNAV (GPS) RWY 30, ORIG CIRCLING CAT A MDA 3320/HAA 429. MSA RW30 25 NM 5000. 1804231945-1812031945EST.

FDC 8/4107 GCK IAP GARDEN CITY RGNL, GARDEN CITY, KS. RNAV (GPS) RWY 12, ORIG CIRCLING CAT A MDA 3320/HAA 429. MSA RW12 25 NM 5000. 1804231943-1812031943EST.

HARPER

Harper Muni

FDC 8/1785 8K2 IAP HARPER MUNI, HARPER, KS. VOR OR GPS-B, AMDT 1A NOTE: CIRCLING NA TO RWY 12 AND 30. 1801261958-1809071958EST.

HUTCHINSON

Hutchinson Rgnl

FDC 8/5258 HUT IAP HUTCHINSON RGNL, HUTCHINSON, KS. RNAV (GPS) RWY 35, ORIG RNAV (GPS) RWY 4, AMDT 1 LPV DA VISIBILITY CATS A/B/C 1. 1802021854-1809141854EST.

JOHNSON

Stanton County Muni

FDC 8/1430 JHN IAP STANTON COUNTY MUNI, JOHNSON, KS. RNAV (GPS) RWY 35, AMDT 1A NOTE: RWY 17, 35 HELICOPTER VISIBILITY REDUCTION BELOW 1 SM NOT AUTHORIZED. 34:1 IS NOT CLEAR. 1804022019-1811122019EST.

FDC 8/1428 JHN IAP STANTON COUNTY MUNI, JOHNSON, KS. RNAV (GPS) RWY 17, AMDT 1A NOTE: RWY 17, 35 HELICOPTER VISIBILITY REDUCTION BELOW 1 SM NOT AUTHORIZED. 1804022017-1811122016EST.

JUNCTION CITY

Freeman Field

FDC 8/3720 3JC IAP FREEMAN FIELD, JUNCTION CITY, KS. RNAV (GPS) RWY 36, ORIG-D NOTE: RWY 36 HELICOPTER VISIBILITY REDUCTION BELOW 1 SM NOT AUTHORIZED. DISREGARD NOTE: NIGHT LANDING RWY 18 NA. NOTE: PROCEDURE NA AT NIGHT. 1801311906-1809121906EST.

KINGMAN

Kingman Airport - Clyde Cessna Field

FDC 8/7067 9K8 IAP KINGMAN AIRPORT - CLYDE CESSNA FIELD, KINGMAN, KS. RNAV (GPS) RWY 18, ORIG-A NOTE: NIGHT LANDING: RWY 11, 18, 29 NA. NOTE: HELICOPTER VISIBILITY REDUCTION BELOW 1 SM NOT AUTHORIZED. DISREGARD SYMBOL DEPICTING 34:1 VISUAL SLOPE IS CLEAR. 1803231550-1811021550EST.

FDC 8/7065 9K8 IAP KINGMAN AIRPORT - CLYDE CESSNA FIELD, KINGMAN, KS. RNAV (GPS) RWY 36, ORIG-A NOTE: HELICOPTER VISIBILITY REDUCTION BELOW 3/4 SM NOT AUTHORIZED. 1803231548-1811021548EST.

LAWRENCE

Lawrence Muni

FDC 8/6758 LWC IAP LAWRENCE MUNI, LAWRENCE, KS. RNAV (GPS) RWY 15, ORIG-B RIGHT BASE TAA 329/30 CW 059/30 TO HASES MINIMUM ALTITUDE 3600. REST OF TAA REMAINS AS PUBLISHED. 1804271539-1812071539EST.

LYONS

Lyons-Rice County Muni

FDC 8/7038 LYO IAP LYONS-RICE COUNTY MUNI, LYONS, KS. RNAV (GPS) RWY 17R, ORIG LP MDA 2140/HAT 448 ALL CATS. 1802071440-1809191439EST.

MANHATTAN

Manhattan Rgnl

FDC 8/4631 MHK IAP MANHATTAN RGNL, MANHATTAN, KS. RNAV (GPS) RWY 3, AMDT 1A CIRCLING CAT A MDA 1660/HAA 594, CAT C VISIBILITY 1 3/4. 1802271955-1810091955EST.

FDC 8/4629 MHK IAP MANHATTAN RGNL, MANHATTAN, KS. RNAV (GPS) RWY 21, AMDT 1A CIRCLING CAT A/B/C MDA 1720/HAA 654. 1802271955-1810091955EST.

MARYSVILLE

Marysville Muni

FDC 8/0982 MYZ IAP MARYSVILLE MUNI, MARYSVILLE, KS. RNAV (GPS) RWY 16, ORIG-A DESCENT ANGLE 3. 00/TCH 40 NA. PROFILE NOTE: VISUAL SEGMENT - OBSTACLES. 1805221450-1901011450EST.

MC PHERSON

Mc Pherson

FDC 7/6648 MPR IAP MC PHERSON, MC PHERSON, KS. VOR/DME RWY 36, AMDT 6A PROCEDURE NA. 1712012022-1807132022EST.

MEADE

Meade Muni

FDC 8/3950 MEJ IAP MEADE MUNI, MEADE, KS. RNAV (GPS) RWY 17, ORIG-A RNAV (GPS) RWY 35, ORIG-A NOTE: DESCENT ANGLE 3. 00/40 TCH NA. NOTE: CIRCLING RWYS 8/26 NOT AUTHORIZED. 1805251402-1901041402EST.

NEWTON

Newton-City-County

FDC 8/0071 EWK IAP NEWTON-CITY-COUNTY, NEWTON, KS. ILS OR LOC RWY 17, AMDT 4A NDB RWY 35, AMDT 3 RNAV (GPS) RWY 17, ORIG-A RNAV (GPS) RWY 35, ORIG-A NOTE: NIGHT LANDING RWY 8, 26 NA. 1801241305-1809051305EST.

FDC 8/0063 EWK IAP NEWTON-CITY-COUNTY, NEWTON, KS. VOR/DME-A, AMDT 3 MISSED APPROACH: CLIMBING RIGHT TURN TO 3600 ON ICT R-031 TO CHATE/19. 3 DME AND HOLD, CONTINUE CLIMB-IN-HOLD TO 3600. NOTE: NIGHT LANDING RWY 8, 26 NA. 1801241300-1809051300EST.

OAKLEY

Oakley Muni

FDC 8/5031 OEL IAP OAKLEY MUNI, OAKLEY, KS. NDB RWY 34, AMDT 3 RNAV (GPS) RWY 34, ORIG NOTE: CIRCLING NA TO RWYS 8 AND 26. 1801121524-1808241524EST.

FDC 8/5024 OEL ODP OAKLEY MUNI, OAKLEY, KS. TAKEOFF MINIMUMS AND (OBSTACLE) DEPARTURE PROCEDURES ORIG TAKE-OFF MINIMUMS RWY 08,26 NA - ENVIRONMENTAL. ALL OTHER DATA REMAINS AS PUBLISHED. 1801121516-1808241516EST.

OLATHE

Johnson County Executive

FDC 8/4416 OJC SID JOHNSON COUNTY EXECUTIVE, OLATHE, KS. RACER SEVEN DEPARTURE BUTLER, SPRINGFIELD TRANSITIONS: NA EXCEPT FOR AIRCRAFT EQUIPPED WITH SUITABLE RNAV SYSTEM WITH GPS. DOSOA TRANSITION: DME REQUIRED EXCEPT FOR AIRCRAFT EQUIPPED WITH SUITABLE RNAV SYSTEM WITH GPS, BUM VOR OUT OF SERVICE. 1805260204-1806250204EST.

New Century Aircenter

FDC 8/6938 IXD IAP NEW CENTURY AIRCENTER, OLATHE, KS. RNAV (GPS) RWY 36, AMDT 2 LNAV MDA 1500/HAT 434 ALL CATS. VIS CAT C 3/4. VDP 1. 21NM TO RW36. CRANE, 1239FT MSL, 2178FT EAST OF APCH END RWY 36 (2018-ACE-1059-OE). 1805161000-1809151833EST.

FDC 8/4415 IXD SID NEW CENTURY AIRCENTER, OLATHE, KS. RACER SEVEN DEPARTURE BUTLER, SPRINGFIELD TRANSITIONS: NA EXCEPT FOR AIRCRAFT EQUIPPED WITH SUITABLE RNAV SYSTEM WITH GPS. DOSOA TRANSITION: DME REQUIRED EXCEPT FOR AIRCRAFT EQUIPPED WITH SUITABLE RNAV SYSTEM WITH GPS, BUM VOR OUT OF SERVICE. 1805260204-1806250204EST.

OTTAWA

Ottawa Muni

FDC 7/1142 OWI IAP OTTAWA MUNI, OTTAWA, KS. RNAV (GPS) RWY 17, AMDT 1A NOTE: CIRCLING NA TO RWYS 13 AND 31. NOTE: HELICOPTER VISIBILITY REDUCTION BELOW 3/4 SM NOT AUTHORIZED. 1711201438-1807021438EST.

FDC 7/1139 OWI IAP OTTAWA MUNI, OTTAWA, KS. RNAV (GPS) RWY 35, AMDT 1A NOTE: CIRCLING NA TO RWYS 13 AND 31. 1711201436-1807021436EST.

SALINA

Salina Rgnl

FDC 8/1624 SLN IAP SALINA RGNL, SALINA, KS. NDB RWY 35, AMDT 17A S-35 MDA 1760/HAT 489. NOTE: VGSI AND DESCENT ANGLES NOT COINCIDENT (VGSI ANGLE 3. 00/TCH 48). 1803141127-1810241127EST.

TOPEKA

Philip Billard Muni

FDC 8/9141 TOP IAP PHILIP BILLARD MUNI, TOPEKA, KS. RNAV (GPS) RWY 18, AMDT 2A RNAV (GPS) RWY 36, AMDT 1A DISREGARD NOTE: CIRCLING TO RWY 4/22 NA. DISREGARD ALL REFERENCE TO RWYS 4/22. 1803281803-1811071803EST.

Topeka Rgnl

FDC 8/8414 FOE IAP TOPEKA RGNL, TOPEKA, KS. RNAV (GPS) RWY 13, ORIG-B LNAV VISIBILITY CAT A/B 1 SM, CAT C 1 3/8 SM. DISREGARD NOTE: INOPERATIVE TABLE DOES NOT APPLY TO LPV, LNAV/VNAV AND LNAV CAT C. 1804121553-1811221553EST.

FDC 8/8404 FOE IAP TOPEKA RGNL, TOPEKA, KS. TACAN RWY 13, AMDT 4A S-13 VISIBILITY CATS A/B 1 SM, CATS C/D 1 1/2 SM. DISREGARD NOTE: FOR INOPERATIVE ALS, INCREASE S-13 CATS D/E VISIBILITY 1/4 SM. 1804121551-1811221551EST.

FDC 8/8403 FOE IAP U. S. DOD TOPEKA RGNL, TOPEKA, KS. HI - TACAN RWY 13, AMDT 3A S-13* VISIBILITY CAT C 1 1/2. DISREGARD NOTE: *INOPERATIVE TABLE DOES NOT APPLY. 1804121546-1811221546EST.

FDC 8/3739 FOE IAP U. S. DOD TOPEKA RGNL, TOPEKA, KS. HI - TACAN RWY 31, AMDT 3A CIRCLING CAT D MDA 1700/ HAA 622. 1804231149-1812031149EST.

TRIBUNE

Tribune Muni

FDC 8/5772 5K2 IAP TRIBUNE MUNI, TRIBUNE, KS. RNAV (GPS) RWY 17, ORIG DELETE: DESCENT ANGLE 3. 00/TCH 40. PROFILE NOTE: VISUAL SEGMENT - OBSTACLES. 1802051337-1809171337EST.

WELLINGTON

Wellington Muni

FDC 8/9782 EGT ODP WELLINGTON MUNI, WELLINGTON, KS. TAKEOFF MINIMUMS AND (OBSTACLE) DEPARTURE PROCEDURES ORIG TAKE-OFF MINIMUMS RWY 35 NA-ENVIRONMENTAL. ALL OTHER DATA REMAINS AS PUBLISHED. 1804161300-1809281151EST.

FDC 8/9781 EGT IAP WELLINGTON MUNI, WELLINGTON, KS. RNAV (GPS) RWY 17, AMDT 1 VOR RWY 17, AMDT 2B PROCEDURE NA. CLOSED RUNWAY MARKINGS. 1804161300-1809281151EST.

FDC 8/3876 EGT IAP WELLINGTON MUNI, WELLINGTON, KS. RNAV (GPS) RWY 35, AMDT 1A LNAV MDA 1720/HAT 449 ALL CATS. 1802261706-1810081706EST.

WICHITA

Beech Factory

FDC 8/5447 BEC IAP BEECH FACTORY, WICHITA, KS. RNAV (GPS) RWY 1, AMDT 1B LNAV/VNAV DA 1733/HAT 346 ALL CATS. VIS 1 1/8 ALL CATS. LNAV MDA 1840/HAT 453 ALL CATS. VIS CATS C/D 1 3/8. CONSTRUCTION EQUIPMENT, 1522 MSL, 2841 FT SW OF APPROACH END RWY 1 (2015-ACE-3094-OE). 1804091319-1811191319EST.

FDC 8/5436 BEC IAP BEECH FACTORY, WICHITA, KS. RNAV (GPS) RWY 1, AMDT 1B VOR-B, AMDT 4 CIRCLING CAT A MDA 1900/HAA 491. CRANE, 1533FT MSL, 1. 06NM NORTH OF KBEC (2017-ACE-7290-OE). 1804091311-1807241311EST.

FDC 8/5435 BEC IAP BEECH FACTORY, WICHITA, KS. RNAV (GPS) RWY 19, AMDT 1B LNAV/VNAV DA 1744/HAT 335 ALL CATS. VIS 1 1/8 ALL CATS. LNAV MDA 1840/HAT 431 ALL CATS. VIS CATS C/D 1 1/4. CIRCLING CAT A MDA 1900/HAA 491. VDP NA. CRANE, 1533FT MSL, 3075FT NW OF APCH END RWY 19 (2017-ACE-7290-OE). 1804091311-1807241311EST.

FDC 8/4483 BEC IAP BEECH FACTORY, WICHITA, KS. RNAV (GPS) RWY 19, AMDT 1B VOR-B, AMDT 4 CIRCLING CAT A MDA 1880/HAA 471. CONSTRUCTION EQUIPMENT, 1522 MSL, 1. 03 NM SW OF KBEC (2015-ACE-3094-OE). 1805101916-1812201916EST.

FDC 7/9490 BEC ODP BEECH FACTORY, WICHITA, KS. TAKEOFF MINIMUMS AND (OBSTACLE) DEPARTURE PROCEDURES AMDT 1 NOTE: RWY 19, 2 CRANES, BEGINNING 1667 FEET FROM DEPARTURE END OF RWY, 719 FEET RIGHT OF CENTERLINE, 150 AGL/UP TO 1516 MSL (2017-ACE-585, 586-OE). ALL OTHER DATA REMAINS AS PUBLISHED. 1710201230-1811101200EST.

KENTUCKY

ASHLAND

Ashland Rgnl

FDC 8/7160 DWU ODP ASHLAND RGNL, ASHLAND, KY. TAKEOFF MINIMUMS AND (OBSTACLE) DEPARTURE PROCEDURES AMDT 5 TAKE-OFF MINIMUMS: RWY 10, STANDARD WITH A MINIMUM CLIMB OF 430FT PER NM TO 1300. ALL OTHER DATA REMAINS AS PUBLISHED. 1803231732-1811021732EST.

BOWLING GREEN

Bowling Green-Warren County Rgnl

FDC 8/8603 BWG IAP BOWLING GREEN-WARREN COUNTY RGNL, BOWLING GREEN, KY. RNAV (GPS) RWY 21, AMDT 1A LPV DA NA. LNAV/VNAV DA NA. 1801221332-1809031332EST.

FDC 8/4312 BWG IAP BOWLING GREEN-WARREN COUNTY RGNL, BOWLING GREEN, KY. ILS OR LOC RWY 3, AMDT 1A ZELUL MINIMUMS: S-LOC 3 MDA 920/HAT 373 ALL CATS. 1805251850-1901041850EST.

CAMPBELLSVILLE

Taylor County

FDC 8/3214 AAS ODP TAYLOR COUNTY, CAMPBELLSVILLE, KY. TAKEOFF MINIMUMS AND (OBSTACLE) DEPARTURE PROCEDURES ORIG TAKE-OFF MINIMUMS: RWY 5, STANDARD WITH A MINIMUM CLIMB OF 260FT PER NM TO 2000. ALL OTHER DATA REMAINS AS PUBLISHED. 1803161351-1810261351EST.

COVINGTON

Cincinnati/Northern Kentucky Intl

FDC 8/8724 CVG IAP CINCINNATI/NORTHERN KENTUCKY INTL, COVINGTON, KY. ILS OR LOC RWY 27, AMDT 17C DISREGARD NOTE: ** RVR 1800 AUTHORIZED WITH USE OF FD OR AP OR HUD TO DA. NOTE: VGSI AND ILS GLIDEPATH NOT COINCIDENT (VGSI ANGLE 3. 00/TCH 67). 1802121312-1809241312EST.

FDC 8/5612 CVG SID CINCINNATI/NORTHERN KENTUCKY INTL, COVINGTON, KY. BLUEGRASS TWO DEPARTURE BOWLING GREEN TRANSITION NA EXCEPT FOR AIRCRAFT EQUIPPED WITH SUITABLE RNAV SYSTEM WITH GPS. ALL OTHER DATA REMAINS AS PUBLISHED. 1801161317-1808281317EST.

ELIZABETHTOWN

Addington Field

FDC 8/5785 EKX IAP ADDINGTON FIELD, ELIZABETHTOWN, KY. VOR-A, AMDT 3 MAHYO FIX MINIMUMS: CAT A MDA 1240 / HAA 465. 1802051359-1809171359EST.

FDC 7/8723 EKX IAP ADDINGTON FIELD, ELIZABETHTOWN, KY. LOC RWY 5, ORIG RNAV (GPS) RWY 5, ORIG DISREGARD PROFILE NOTE: VGSI AND RNAV GLIDEPATH NOT COINCIDENT (VGSI ANGLE 3. 00/TCH 45. PROFILE NOTE: VGSI AND RNAV GLIDEPATH NOT COINCIDENT:(VGSI 3. 50/TCH 54). 1712051600-1807171600EST.

GREENVILLE

Muhlenberg County

FDC 8/6004 M21 IAP MUHLENBERG COUNTY, GREENVILLE, KY. RNAV (GPS) RWY 6, ORIG-A NOTE: PROCEDURE NA AT NIGHT. NOTE: HELICOPTER VISIBILITY REDUCTION BELOW 1 SM NOT AUTHORIZED. DISREGARD NOTE: NIGHT LANDING: RWY 24 NA. DISREGARD NOTE: HELICOPTER VISIBILITY REDUCTION BELOW 3/4 SM NA. 1805301434-1811301434EST.

FDC 8/6002 M21 IAP MUHLENBERG COUNTY, GREENVILLE, KY. VOR/DME-A, AMDT 5B CIRCLING CAT B/C/D MDA 1080/HAA 652. NOTE: PROCEDURE NA AT NIGHT. DISREGARD NOTE: NIGHT LANDING: RWY 24 NA. 1805301434-1811301434EST.

FDC 8/5999 M21 IAP MUHLENBERG COUNTY, GREENVILLE, KY. RNAV (GPS) RWY 24, AMDT 1C CIRCLING CAT B/C/D MDA 1080/HAA 652. NOTE: PROCEDURE NA AT NIGHT. DISREGARD NOTE: STRAIGHT-IN RWY 24 NA AT NIGHT. 1805301434-1811301434EST.

HAZARD

Wendell H Ford

FDC 8/5706 CPF IAP WENDELL H FORD, HAZARD, KY. RNAV (GPS) RWY 32, ORIG-B DELETE: DESCENT ANGLE 3. 00/40 PROFILE NOTE: VISUAL SEGMENT-OBSTACLES. DISREGARD NOTE: CIRCLING RWY 24 NA AT NIGHT. DISREGARD NOTE: WHEN VGSI INOP, STRAIGHT-IN/CIRCLING RWY 32 PROCEDURE NA AT NIGHT. NOTE: NIGHT LANDING: RWY 24, 32 NA. 1804091933-1811191933EST.

FDC 8/5704 CPF IAP WENDELL H FORD, HAZARD, KY. LOC/DME RWY 14, ORIG-B RNAV (GPS) RWY 14, AMDT 1B VOR/DME RWY 14, AMDT 1C DISREGARD NOTE: CIRCLING TO RWY 24 NA AT NIGHT. DISREGARD NOTE: WHEN VGSI INOP, CIRCLING RWY 32 NA AT NIGHT. NOTE: NIGHT LANDING: RWY 24, 32 NA. 1804091931-1811191931EST.

HOPKINSVILLE

Hopkinsville-Christian County

FDC 8/4338 HVC IAP HOPKINSVILLE-CHRISTIAN COUNTY, HOPKINSVILLE, KY. RNAV (GPS) RWY 8, ORIG-A PROCEDURE NA AT NIGHT. 1801111457-1808231457EST.

JACKSON

Julian Carroll

FDC 8/5029 JKL IAP JULIAN CARROLL, JACKSON, KY. VOR/DME RWY 1, AMDT 2A DELETE DESCENT ANGLE 3. 17/TCH 40. PROFILE NOTE: VISUAL SEGMENT - OBSTACLES. 1805291509-1901081509EST.

LEWISPORT

Hancock Co-Ron Lewis Field

FDC 8/9444 KY8 IAP HANCOCK CO-RON LEWIS FIELD, LEWISPORT, KY. RNAV (GPS) RWY 23, AMDT 1A LPV DA NA. LNAV/VNAV DA NA. 1805181914-1812281914EST.

FDC 8/7055 KY8 IAP HANCOCK CO-RON LEWIS FIELD, LEWISPORT, KY. RNAV (GPS) RWY 5, AMDT 1A DESCENT ANGLE 3. 00/TCH 35 NA. 1803231539-1811021539EST.

FDC 8/3201 KY8 ODP HANCOCK CO-RON LEWIS FIELD, LEWISPORT, KY. TAKEOFF MINIMUMS AND (OBSTACLE) DEPARTURE PROCEDURES ORIG TAKEOFF MINIMUMS: RWY 23, 400-1 3/4 OR STANDARD WITH MINIMUM CLIMB OF 350 FT PER NM TO 900. ALL OTHER DATA REMAINS AS PUBLISHED. 1803161219-1810261219EST.

LOUISVILLE

Bowman Field

FDC 8/5275 LOU IAP BOWMAN FIELD, LOUISVILLE, KY. RNAV (GPS) RWY 24, AMDT 3 NOTE: CIRCLING RWY 6, 15 NA AT NIGHT. DISREGARD NOTE: NIGHT LANDING: RWY 6, 15, 33 NA. 1805291735-1901081735EST.

FDC 8/0118 LOU IAP BOWMAN FIELD, LOUISVILLE, KY. RNAV (GPS) RWY 33, ORIG-A LP MDA 920/HAT 374. NOTE: CIRCLING RWY 6, 15 NA AT NIGHT. DISREGARD NOTE: WHEN VGSI INOP, CIRCLING TO RWY 6 NA AT NIGHT. 1805211859-1812311859EST.

FDC 7/1813 LOU IAP BOWMAN FIELD, LOUISVILLE, KY. NDB RWY 33, AMDT 16A NOTE: CIRCLING TO RWY 6,15 NA AT NIGHT. 1711071447-1806191447EST.

Louisville Intl-Standiford Field

FDC 8/9972 SDF IAP LOUISVILLE INTL-STANDIFORD FIELD, LOUISVILLE, KY. RNAV (RNP) Z RWY 17L, ORIG-D RNP 0. 30 DA 936/HAT 435. 1803291337-1811081337EST.

FDC 8/9966 SDF IAP LOUISVILLE INTL-STANDIFORD FIELD, LOUISVILLE, KY. RNAV (RNP) Z RWY 17R, ORIG-C RNP 0. 30 DA 1088/HAT 603, VIS 1 5/8 ALL CATS. TEMP CRANES 692 MSL 1. 26 NM N OF RWY 17R (2016-ASO-25764/65/66-OE). 1803291333-1811081333EST.

FDC 8/9964 SDF IAP LOUISVILLE INTL-STANDIFORD FIELD, LOUISVILLE, KY. ILS OR LOC RWY 17R, AMDT 3G VOYUK FIX MINIMUMS S-LOC 17R MDA 1000/HAT 515 ALL CATS, VIS CATS C/D RVR 5500. VDP 3. 29 DME FROM SNU LOC OR 1. 38 NM TO RW17R. TEMP CRANES 692 MSL 1. 26 NM N OF RWY 17R (2016-ASO-25764/65/66-OE). 1803291332-1811081331EST.

FDC 8/9422 SDF ODP LOUISVILLE INTL-STANDIFORD FIELD, LOUISVILLE, KY. TAKEOFF MINIMUMS AND (OBSTACLE) DEPARTURE PROCEDURES AMDT 5 TAKEOFF MINIMUMS: RWY 35L, 300-1 1/2 OR STANDARD WITH MINIMUM CLIMB OF 275 FT PER NM TO 900 (2016-ASO-25764/65/66-OE). NOTE: RWY 35L, ROLLER COASTER 2946 FT FROM DER, 239 FT RIGHT OF CENTERLINE, 100 FT AGL/571 FT MSL. TEMP CRANES BEGINNING 1. 26 NM FROM DER, 692 FT LEFT OF CENTERLINE, UP TO 230 FT AGL/692 FT MSL (2016-ASO-25764/65/66-OE). ALL OTHER DATA REMAINS AS PUBLISHED. 1802131717-1809251717EST.

FDC 8/0002 SDF IAP LOUISVILLE INTL-STANDIFORD FIELD, LOUISVILLE, KY. RNAV (RNP) Z RWY 35R, ORIG-C RNP 0. 12 DA VISIBILITY RVR 4000 ALL CATS. 1803291401-1811081401EST.

FDC 6/4180 SDF STAR LOUISVILLE INTL STANDIFORD FIELD, LOUISVILLE, KY. DARBY FOUR ARRIVAL DME OR RNAV REQUIRED FOR LOZ AND UNCKL TRANSITIONS, BWG VORTAC 066 RADIAL UNUSABLE BELOW FL230 UFA. 1603101411-2003101400.

MIDDLESBORO

Arh

FDC 7/0027 65KY IAP ARH, MIDDLESBORO, KY SPECIAL COPTER RNAV (GPS) 255, AMDT 1 LNAV MDA 2140 / HAS 841 VIS 1 MILE 1712071900-1806262359.

Middlesboro-Bell County

FDC 8/5878 1A6 ODP MIDDLESBORO-BELL COUNTY, MIDDLESBORO, KY. TAKEOFF MINIMUMS AND (OBSTACLE) DEPARTURE PROCEDURES ORIG TAKE-OFF MINIMUMS: RWY 10, STANDARD WITH MINIMUM CLIMB OF 736 FEET PER NM TO 3500 NA. ALL OTHER DATA REMAINS AS PUBLISHED. 1805301321-1901091321EST.

OWENSBORO

Owensboro-Daviess County Rgnl

FDC 8/0028 OWB IAP OWENSBORO-DAVIESS COUNTY RGNL, OWENSBORO, KY. VOR RWY 36, AMDT 19A BIYAC FIX MINIMUMS: S-36 MDA 840/HATH 439 ALL CATS. VDP AT OWB 2. 14 DME. DISTANCE VDP TO THRESHOLD 1. 15 MILES. 1803291426-1811081426EST.

SPRINGFIELD

Lebanon Springfield-George Hoerter Field

FDC 8/0753 6I2 IAP LEBANON SPRINGFIELD-GEORGE HOERTER FIELD, SPRINGFIELD, KY. RNAV (GPS) RWY 11, AMDT 1 DESCENT ANGLE 3. 00/TCH 36 NA. 1804171459-1811271459EST.

FDC 8/0749 6I2 IAP LEBANON SPRINGFIELD-GEORGE HOERTER FIELD, SPRINGFIELD, KY. RNAV (GPS) RWY 29, AMDT 1 DESCENT ANGLE 3. 00/TCH 40 NA. 1804171457-1811271457EST.

TOMPKINSVILLE

Tompkinsville-Monroe County

FDC 8/5596 TZV IAP TOMPKINSVILLE-MONROE COUNTY, TOMPKINSVILLE, KY. RNAV (GPS) RWY 22, AMDT 1B LPV DA 1385 DA/HAT 349, VISIBILITY CATS A/B/C 1 1/4. LNAV/VNAV DA CATS A/B/C 1593/HAT 557, VISIBILITY CATS A-C 2. LNAV MDA CATS A/B/C 1620 /HAT 584, VISIBILITY CAT C 1 3/4. CIRCLING MDA CATS A/B/C 1680/HAA 644, VISIBILITY CAT C 1 3/4. TERMINAL ROUTE CENUD (IAF) TO CAVAS (IF) 4000 NOPT. MINIMUM ALTITUDE/HOLDING AT CAVAS (IF/IAF) 4000. MISSED APPROACH: CLIMB TO 4000 DIRECT UCASO AND HOLD. DISREGARD NOTE: BARO-VNAV NA WHEN USING GLASGOW ALTIMETER SETTING. DISREGARD FOR UNCOMPENSATED BARO-VNAV SYSTEMS, PROCEDURE NA NOTE. CHANGE ALTIMETER SETTING NOTE TO READ: USE GLASGOW ALTIMETER SETTING, WHEN NOT RECEIVED, PROCEDURE NA. NOTE: BARO-VNAV NA. CHANGE CIRCLING TO RWY 4 NA AT NIGHT NOTE TO READ: NIGHT LANDING: RWY 4 NA. DISREGARD AWOS-AV CHARTED AS 123. 050. VDP NA. DESCENT ANGLE 3. 00/TCH 30 NA. CHART GLASGOW AWOS. 1804091823-1811191823EST.

WILLIAMSBURG

Williamsburg-Whitley County

FDC 8/6658 BYL ODP WILLIAMSBURG-WHITLEY COUNTY, WILLIAMSBURG, KY. TAKEOFF MINIMUMS AND (OBSTACLE) DEPARTURE PROCEDURES AMDT 1 TAKEOFF MINIMUMS: RWY 2, 300-1 1/4 OR STANDARD WITH MINIMUM CLIMB OF 267 FT PER NM TO 1500. ALL OTHER DATA REMAINS AS PUBLISHED. 1804101809-1811201809EST.

FDC 8/5115 BYL IAP WILLIAMSBURG-WHITLEY COUNTY, WILLIAMSBURG, KY. LOC/DME RWY 20, ORIG-B RNAV (GPS) RWY 20, AMDT 1A VOR/DME RWY 20, ORIG-C RWY 20 HELICOPTER VISIBILITY REDUCTION BELOW 3/4 SM NOT AUTHORIZED. 1802021316-1809141316EST.

LOUISIANA

AMELIA

Lake Palourde Base

FDC 8/2797 7LS3 SPECIAL LAKE PALOURDE BASE, AMELIA, LA. COPTER RNAV (GPS) 092, ORIG H-092 MDA 740/HAT 733. VISIBILITY 1. HARRY P. WILLIAMS MEMORIAL ALTIMETER SETTING MINIMUMS: H-92 MDA 780/HAT 773, VISIBILITY 1. 1805091201-1905091201EST.

BATON ROUGE

Baton Rouge Metropolitan, Ryan Field

FDC 8/2072 BTR IAP BATON ROUGE METROPOLITAN, RYAN FIELD, BATON ROUGE, LA. RNAV (GPS) RWY 31, AMDT 2 LNAV/VNAV DA 447/HAT 377 ALL CATS. 1802201955-1810021940EST.

FDC 7/6221 BTR IAP BATON ROUGE METROPOLITAN, RYAN FIELD, BATON ROUGE, LA. RADAR 1, AMDT 11 ASR RWY 13 MINIMUMS NA. 1711131833-1806251833EST.

BOGALUSA

George R Carr Memorial Air Fld

FDC 8/5642 BXA IAP GEORGE R CARR MEMORIAL AIR FLD, BOGALUSA, LA. RNAV (GPS) RWY 36, AMDT 1A LNAV MDA 840/HAT 723 ALL CATS. CIRCLING MDA 840/HAA 721 ALL CATS. 1804091838-1811191838EST.

FDC 7/2177 BXA IAP GEORGE R CARR MEMORIAL AIR FLD, BOGALUSA, LA. VOR/DME-A, AMDT 4 PROCEDURE NA EXCEPT FOR AIRCRAFT EQUIPPED WITH SUITABLE RNAV SYSTEM WITH GPS. 1712081643-1807201642EST.

CAMERON

Cagc Dock

FDC 7/1414 LA78 SPECIAL CAGC DOCK, CAMERON, LA. COPTER GPS 357, ORIG H-357 MDA 820/HAS 816. LAKE CHARLES ALTIMETER SETTING: MDA 860/HAS 856. 1711211427-1807031427EST.

Era Helicopters Cameron Base

FDC 8/7595 24LA SPECIAL ERA HELICOPTERS CAMERON BASE, CAMERON, LA. COPTER GPS 087, ORIG COPTER GPS 182, ORIG COPTER GPS 357, ORIG PROCEDURE NA. 1803261313-1811051312EST.

Evergreen

FDC 7/8849 13LA SPECIAL EVERGREEN, CAMERON, LA. COPTER GPS 087, ORIG COPTER GPS 182, ORIG COPTER GPS 357, ORIG COPTER RNAV (GPS) 177, AMDT 1 IFR DEPARTURE NA. 1712051816-1807171816EST.

FDC 7/1429 13LA SPECIAL EVERGREEN, CAMERON, LA. COPTER GPS 357, ORIG H-357 MDA 820/HAS 816. LAKE CHARLES ALTIMETER SETTING: MDA 860/HAS 856. 1711211505-1807031505EST.

Petroleum Helicopters Cameron

FDC 7/1230 7LA5 SPECIAL PETROLEUM HELICOPTERS CAMERON, CAMERON, LA. COPTER GPS 357, ORIG H-357 MDA 820/HAS 816. LAKE CHARLES ALTIMETER SETTING: MDA 860/HAS 856. 1711202114-1807022114EST.

DE RIDDER

Beauregard Rgnl

FDC 7/1664 DRI ODP BEAUREGARD RGNL, DE RIDDER, LA. TAKEOFF MINIMUMS AND (OBSTACLE) DEPARTURE PROCEDURES AMDT 4 TAKE-OFF MINIMUMS: RWY 32, 300-2 1/4 OR STANDARD WITH MINIMUM CLIMB OF 211 FT PER NM TO 600. NOTE: RWY 32, TOWER 1. 8NM FROM DER, 1400 FEET RIGHT OF CENTERLINE, 275 FEET AGL/479 FEET MSL. ALL OTHER DATA REMAINS AS PUBLISHED. 1711071416-1806191416EST.

EUNICE

Eunice

FDC 8/3763 4R7 IAP EUNICE, EUNICE, LA. RNAV (GPS) RWY 34, ORIG DESCENT ANGLE 3. 00/TCH 45 NA. 1804231158-1812031158EST.

FDC 8/3275 4R7 IAP EUNICE, EUNICE, LA. VOR/DME-A, AMDT 3 CIRCLING MDA 900/HAA 858 ALL CATS. 1801310024-1809120023EST.

FOURCHON

Air Logistics (Fourchon)

FDC 8/8427 9LA3 SPECIAL , LEEVILLE, LA. COPTER RNAV (GPS) 180, AMDT 1 COPTER RNAV (GPS) 274, AMDT 1 PROCEDURE NA. IFR DEPARTURE NA. 1805011756-1812111756EST.

GALLIANO

South Lafourche Leonard Miller Jr

FDC 8/3369 GAO IAP SOUTH LAFOURCHE LEONARD MILLER JR, GALLIANO, LA. RNAV (GPS) RWY 18, AMDT 2A CHANGE MISSED APPROACH INSTRUCTIONS TO READ: CLIMB TO 520 THEN CLIMBING RIGHT TURN TO 2000 DIRECT HIKEN AND HOLD. 1804201732-1811301732EST.

GRAND ISLE

Era Helicopters Fourchon Helibase

FDC 8/8203 09LA SPECIAL ERA HELICOPTERS FOURCHON HELIBASE, GRAND ISLE, LA. COPTER RNAV (GPS) 180, AMDT 1 COPTER RNAV (GPS) 274, AMDT 1 PROCEDURE NA 1805011538-1812111538EST.

Exxon

FDC 8/2204 0LA7 SPECIAL EXXON, GRAND ISLE, LA. COPTER GPS 117, ORIG COPTER GPS 297, ORIG IFR DEPARTURE NA. 1801081321-1808201321EST.

HOUMA

Houma-Terrebonne

FDC 8/0843 HUM SPECIAL HOUMA-TERREBONNE, HOUMA, LA. COPTER RNAV (GPS) 21 ORIG LPV WAAS NA FOR S92 HELICOPTERS EQUIPPED WITH UNIVERSAL NAVIGATION FLIGHT MANAGEMENT SYSTEMS. LNAV REMAINS USABLE. 1802151955-1812312359.

INTRACOASTAL CITY

Chevron Intracoastal

FDC 8/6842 1LA9 SPECIAL CHEVRON INTRACOASTAL, INTRACOASTAL CITY, LA. COPTER GPS 299, ORIG PROCEDURE NA. 1803231310-1811021310EST.

FDC 8/5962 1LA9 SPECIAL CHEVRON INTRACOASTAL, INTRACOASTAL CITY, LA. COPTER GPS 119, ORIG PROCEDURE NA. 1804261230-1812061230EST.

Petroleum Helicopters-Intracoastal City

FDC 8/3033 7LS4 SPECIAL PETROLEUM HELICOPTERS-INTRACOASTAL CITY, INTRACOASTAL CITY, LA. COPTER GPS 299, ORIG COPTER GPS 119, ORIG IFR DEPARTURE NA. 1801301756-1809111756EST.

LAFAYETTE

Lafayette Rgnl/Paul Fournet Field

FDC 7/0318 LFT IAP LAFAYETTE RGNL/PAUL FOURNET FIELD, LAFAYETTE, LA. RADAR 1, AMDT 10A MISSED APPROACH RWY 29: CLIMB TO 500 THEN CLIMBING LEFT TURN TO 2100 ON LFT VORTAC R-264 TO MICRO INT. ASR RWY 29: MDA 420/HAT 385 ALL CATS. ASR RWY 11: MDA 540/HAT 503 ALL CATS. THIS IS RADAR 1, AMDT 10B. 1707131432-PERM.

LEEVILLE

Chevron Usa Inc

FDC 8/5977 4LA4 SPECIAL CHEVRON USA INC, LEEVILLE, LA. COPTER VOR/DME 094, AMDT 2 COPTER VOR/DME 274, AMDT 3 IFR DEPARTURE NA. 1804261236-1812061236EST.

FDC 8/5965 4LA4 SPECIAL CHEVRON USA INC, LEEVILLE, LA. COPTER GPS 359, ORIG PROCEDURE NA. 1804261233-1812061233EST.

MANSFIELD

C E 'Rusty' Williams

FDC 8/8485 3F3 IAP C E RUSTY WILLIAMS, MANSFIELD, LA. NDB RWY 18, AMDT 2 RNAV (GPS) RWY 18, ORIG NOTE: PROCEDURE NA AT NIGHT. NOTE: RWY 18 HELICOPTER VISIBILITY REDUCTION BELOW 1 SM NOT AUTHORIZED. 1803071436-1810171436EST.

MANY

Hart

FDC 8/2859 3R4 IAP HART, MANY, LA. RNAV (GPS) RWY 12, ORIG NOTE: RWY 12: HELICOPTER VISIBILITY REDUCTION BELOW 3/4 SM NOT AUTHORIZED. DISREGARD NOTE: PROCEDURE NA AT NIGHT. DISREGARD NOTE: VISIBILITY REDUCTION BY HELICOPTERS NA. 1805091312-1905091312EST.

FDC 8/2856 3R4 IAP HART, MANY, LA. RNAV (GPS) RWY 30, ORIG NOTE: RWY 30: HELICOPTER VISIBILITY REDUCTION BELOW 3/4 SM NOT AUTHORIZED. DISREGARD NOTE: PROCEDURE NA AT NIGHT. DISREGARD NOTE: VISIBILITY REDUCTION BY HELICOPTERS NA. 1805091308-1905091308EST.

MARKSVILLE

Marksville Muni

FDC 8/4288 MKV IAP MARKSVILLE MUNI, MARKSVILLE, LA. RNAV (GPS) RWY 4, ORIG-A VOR/DME-A, AMDT 4 NOTE: CIRCLING RWY 22 NA AT NIGHT. 1802271431-1810091431EST.

MINDEN

Minden

FDC 8/7114 MNE IAP MINDEN, MINDEN, LA. RNAV (GPS) RWY 19, ORIG-A DESCENT ANGLE 3. 00/TCH 40 NA. 1803231637-1811021637EST.

MONROE

Monroe Rgnl

FDC 8/5262 MLU IAP MONROE RGNL, MONROE, LA. VOR RWY 22, AMDT 5A VOR/DME RWY 22, AMDT 9A DISREGARD NOTE: VISIBILITY REDUCTION BY HELICOPTERS NA. NOTE: NIGHT LANDING: RWY 14 NA. NOTE: HELICOPTER VISIBILITY REDUCTION BELOW 3/4 SM NOT AUTHORIZED. 1802021900-1809141900EST.

FDC 8/5174 MLU IAP MONROE RGNL, MONROE, LA. VOR/DME RWY 32, AMDT 4A VOR/DME RWY 4, AMDT 3A NOTE: NIGHT LANDING: RWY 14 NA. DISREGARD NOTE: CIRCLING TO RWY 14 NA AT NIGHT. 1802021547-1809141547EST.

FDC 8/0728 MLU IAP MONROE RGNL, MONROE, LA. ILS OR LOC RWY 22, AMDT 4A ILS OR LOC RWY 4, AMDT 23A RADAR 1, AMDT 7 RNAV (GPS) RWY 32, ORIG-B VOR RWY 4, AMDT 18A NOTE: NIGHT LANDING: RWY 14 NA. 1801031814-1808151814EST.

MORGAN CITY

Mobil

FDC 8/2795 5LA2 SPECIAL MOBIL, MORGAN CITY, LA. COPTER RNAV (GPS) 092, ORIG H-092 MDA 740/HAT 733. VISIBILITY 1. HARRY P. WILLIAMS MEMORIAL ALTIMETER SETTING MINIMUMS: H-92 MDA 780/HAT 773, VISIBILITY 1. 1805091159-1905091159EST.

Texaco

FDC 8/7593 9LA4 SPECIAL TEXACO, MORGAN CITY, LA. COPTER GPS 016, ORIG COPTER GPS 196, ORIG COPTER GPS 285, ORIG COPTER RNAV (GPS) 092, ORIG PROCEDURE NA. 1803261310-1811051310EST.

NEW IBERIA

Acadiana Rgnl

FDC 8/7142 ARA IAP ACADIANA RGNL, NEW IBERIA, LA. VOR OR TACAN RWY 17, AMDT 2 TACAN PORTION NA, LFT TACAN AZIMUTH OUT OF SERVICE. 1805152120-1806152120EST.

FDC 8/3469 ARA IAP ACADIANA RGNL, NEW IBERIA, LA. RNAV (GPS) RWY 17, AMDT 1 MISSED APPROACH: CLIMB TO 480 THEN CLIMBING LEFT TURN TO 2000 DIRECT CLYNT AND HOLD. 1804202044-1811302044EST.

NEW ORLEANS

Lakefront

FDC 8/6534 NEW ODP LAKEFRONT, NEW ORLEANS, LA. TAKEOFF MINIMUMS AND (OBSTACLE) DEPARTURE PROCEDURES AMDT 1 TAKEOFF MINIMUMS: RWY 18R, 400-2 3/4 OR STANDARD WITH MINIMUM CLIMB OF 220 FT PER NM TO 1400. ADD TAKEOFF OBSTACLE NOTE TO RWY 18R: TRANSMISSION TOWER 2. 3 NM FROM DER, 3385 FT LEFT OF CENTERLINE, 385 FT AGL/388 FT MSL. ALL OTHER DATA REMAINS AS PUBLISHED. 1803021150-1810121150EST.

FDC 8/4428 NEW IAP LAKEFRONT, NEW ORLEANS, LA. ILS OR LOC RWY 18R, AMDT 1 VOR/DME RWY 36L, AMDT 9 CIRCLING CATS A/B/C MDA 560/HAA 552. CRANE, 208FT MSL, 4314FT SW OF KNEW (2016-ASW-11660-OE). 1802271556-1807011556EST.

Louis Armstrong New Orleans Intl

FDC 8/9740 MSY IAP LOUIS ARMSTRONG NEW ORLEANS INTL, NEW ORLEANS, LA. LOC RWY 20, AMDT 3 SHORE FIX MINIMUMS NA. VDP AT I-ONW 1. 85 DME; DISTANCE VDP TO THLD 2. 03 MILES. CRANE, 130FT MSL, 1. 68NM NORTH OF APCH END RWY 20 (2018-ASW-1768-OE). 1803291146-1806161146EST.

FDC 8/7386 MSY IAP LOUIS ARMSTRONG NEW ORLEANS INTL, NEW ORLEANS, LA. ILS OR LOC RWY 2, AMDT 18 DELETE NOTE: AUTOPILOT COUPLED APPROACH NA BELOW 636. CHART NOTE: AUTOPILOT COUPLED APPROACH NA BELOW 808. EQUIPMENT REQUIREMENTS NOTE: RNAV 1-GPS OR RADAR REQUIRED FOR PROCEDURE ENTRY. THIS IS ILS OR LOC RWY 2, AMDT 18A. 1804111700-PERM.

FDC 8/6158 MSY IAP LOUIS ARMSTRONG NEW ORLEANS INTL, NEW ORLEANS, LA. ILS OR LOC RWY 29, AMDT 10A S-ILS 29 DA 296/HAT 294 ALL CATS. KENLE FIX MINIMUMS NA MULTIPLE CRANES, BEGINNING 1529 FEET NW OF APPROACH END RWY 29, 166 MSL, (2015-ASW-3598, 3605-NRA). 1805301809-1901091809EST.

FDC 8/5748 MSY IAP LOUIS ARMSTRONG NEW ORLEANS INTL, NEW ORLEANS, LA. RNAV (GPS) Y RWY 20, AMDT 3 LPV DA 311/HAT 312 ALL CATS. LNAV/VNAV DA 371/HAT 372 ALL CATS. VIS RVR 5000 ALL CATS. FOR INOPERATIVE MALS, INCREASE LNAV/VNAV ALL CATS VISIBILITY TO 1 1/4; INCREASE LNAV CAT C/D VISIBILITY TO 1 3/8 MILE. CRANE, 160FT MSL, 489FT EAST OF APCH END RWY 20 (2017-ASW-4771-NRA). 1801161501-1808281501EST.

FDC 8/5734 MSY IAP LOUIS ARMSTRONG NEW ORLEANS INTL, NEW ORLEANS, LA. RNAV (RNP) Z RWY 29, AMDT 2 RNP 0. 30 DA 399/HAT 397 ALL CATS. VIS RVR 4500 ALL CATS. TEMP CRANE 207 MSL 2141 FT N OF RWY 29 (2016-ASW-3890/3891/3892-NRA). 1801161501-1808281501EST.

FDC 8/4414 MSY IAP LOUIS ARMSTRONG NEW ORLEANS INTL, NEW ORLEANS, LA. ILS RWY 11 (SA CAT I), AMDT 4 ILS RWY 11 (SA CAT II AND III), AMDT 4 PROCEDURE NA. DRILLING RIG 90 MSL 683 FT SW OF RWY 11 (2017-ASW-4751-NRA). DRILLING RIG 90 MSL 1222 FT NE OF RWY 11 (2017-ASW-4755-NRA). EXCEPT WHEN ADVISED BY ATC THAT THE CRANES ARE DOWN. 1802011356-1809131355EST.

FDC 8/4260 MSY ODP LOUIS ARMSTRONG NEW ORLEANS INTL, NEW ORLEANS, LA. TAKEOFF MINIMUMS AND (OBSTACLE) DEPARTURE PROCEDURES AMDT 2 TAKEOFF OBSTACLE NOTES: RWY 29, DRILLING RIG 430 FT FROM DER, 531 FT LEFT OF CENTERLINE, 90 FT AGL/90 FT MSL (2017-ASW-4751-NRA). ALL OTHER DATA REMAINS AS PUBLISHED. EXCEPT WHEN ADVISED BY ATC THAT THE CRANES ARE DOWN. 1802011245-1809131244EST.

FDC 8/2833 MSY IAP LOUIS ARMSTRONG NEW ORLEANS INTL, NEW ORLEANS, LA. ILS OR LOC RWY 11, AMDT 4 S-ILS DA 312/HAT 308, VIS RVR 5000 ALL CATS. WENUP FIX MINIMUMS S-LOC MDA 400/HAT 396, VIS RVR 5000 ALL CATS. VDP NA. DRILLING RIG 90 MSL 683 FT SW OF RWY 11 (2017-ASW-4751-NRA). DRILLING RIG 90 MSL 1222 FT NE OF RWY 11 (2017-ASW-4755-NRA). EXCEPT WHEN ADVISED BY ATC THAT THE CRANES ARE DOWN. 1801301239-1808221239EST.

FDC 8/2832 MSY IAP LOUIS ARMSTRONG NEW ORLEANS INTL, NEW ORLEANS, LA. RNAV (GPS) Y RWY 11, AMDT 2B LPV DA 312/HAT 308, VIS RVR 5000 ALL CATS. LNAN/VNAV DA 301/HAT 297, VIS RVR 5000 ALL CATS. LNAV MDA 400/HAT 396, VIS RVR 5000 ALL CATS. DRILLING RIG 90 MSL 683 FT SW OF RWY 11 (2017-ASW-4751-NRA). DRILLING RIG 90 MSL 1222 FT NE OF RWY 11 (2017-ASW-4755-NRA). EXCEPT WHEN ADVISED BY ATC THAT THE CRANES ARE DOWN. 1801301239-1808221239EST.

FDC 7/4572 MSY IAP LOUIS ARMSTRONG NEW ORLEANS INTL, NEW ORLEANS, LA. RNAV (GPS) Y RWY 29, AMDT 4A LPV DA 297/HAT295 ALL CATS. DISREGARD NOTE: ASTERISK ASTERISK RVR 1800 AUTHORIZED WITH USE OF FD OR AP OR HUD TO DA. MULTIPLE CRANES, 166FT MSL, BEGINNING 1529FT NW OF APCH END RWY 29, 166FT MSL (2015-ASW-3598, 3605-NRA), MULTIPLE CRANES, UP TO 169FT MSL, BEGINNING 2956FT NW OF APCH END RWY 29 (2017-ASW-1081 THRU 1085-NRA). 1711091432-1903151432EST.

OPELOUSAS

St Landry Parish-Ahart Field

FDC 8/4165 OPL IAP ST LANDRY PARISH-AHART FIELD, OPELOUSAS, LA. VOR/DME RWY 36, AMDT 1 NOTE: NIGHT LANDING: RWY 6, 24 NA. 1804232022-1812032022EST.

PATTERSON

Harry P Williams Memorial

FDC 8/0980 PTN ODP HARRY P WILLIAMS MEMORIAL, PATTERSON, LA. TAKEOFF MINIMUMS AND (OBSTACLE) DEPARTURE PROCEDURES AMDT 1A CHANGE RWY 6 TAKEOFF OBSTACLE NOTES TO RWY 24 OBSTACLES. CHANGE RWY 24 TAKEOFF OBSTACLE NOTES TO RWY 6 OBSTACLES. 1805221438-1901011438EST.

RAYVILLE

John H Hooks Jr Memorial

FDC 8/5312 M79 IAP JOHN H HOOKS JR MEMORIAL, RAYVILLE, LA. RNAV (GPS) RWY 36, AMDT 2A LPV DA 442/HAT 359 ALL CATS. 1802281550-1810101550EST.

FDC 7/7928 M79 IAP JOHN H HOOKS JR MEMORIAL, RAYVILLE, LA. RNAV (GPS) RWY 18, AMDT 1A LPV CATS A/B DA 447/HAT 364, VIS CATS A/B 1. 1712211832-1808021832EST.

SHREVEPORT

Shreveport Rgnl

FDC 8/2003 SHV IAP SHREVEPORT RGNL, SHREVEPORT, LA. ILS OR LOC RWY 14, AMDT 26 ILS OR LOC RWY 32, AMDT 6 LOC RWY 6, AMDT 3 RNAV (GPS) RWY 14, AMDT 2A RNAV (GPS) RWY 24, AMDT 2A RNAV (GPS) RWY 32, AMDT 2 RNAV (GPS) RWY 6, AMDT 3 CIRCLING CAT A MDA 760/HAA 502. 1802201813-1810021813EST.

SLIDELL

Slidell

FDC 8/7544 ASD IAP SLIDELL, SLIDELL, LA. RNAV (GPS) RWY 36, ORIG-D LNAV CATS A/B/C MDA 440/HAT 412. VIS CAT C 1 1/8. 1805161122-1812261122EST.

SPRINGHILL

Springhill

FDC 8/1244 SPH IAP SPRINGHILL, SPRINGHILL, LA. RNAV (GPS) RWY 36, ORIG-A LPV DA NA. LNAV/VNAV DA NA. 1804021405-1811121405EST.

VENICE

Air Logistics (Venice) N

FDC 8/2994 45LA SPECIAL AIR LOGISTICS (VENICE) N, VENICE, LA. COPTER GPS 326, ORIG COPTER GPS 146, ORIG IFR DEPARTURE NA. 1801301645-1809111645EST.

Chevron Usa Inc

FDC 8/3804 8LA1 IAP CHEVRON USA INC, VENICE, LA. COPTER GPS 146, ORIG COPTER GPS 326, ORIG IFR DEPARTURE NA. 1803191213-1810291213EST.

Conoco Inc Venice

FDC 8/3036 8LA4 SPECIAL CONOCO INC VENICE, VENICE, LA. COPTER GPS 146, ORIG IFR DEPARTURE NA. 1801301759-1809111759EST.

Era Helicopters Venice Base

FDC 8/3044 LS52 SPECIAL ERA HELICOPTERS VENICE BASE, VENICE, LA. COPTER GPS 326, ORIG COPTER GPS 146, ORIG IFR DEPARTURE NA. 1801301804-1809111804EST.

Phi Venice

FDC 8/4009 7LS1 SPECIAL PHI VENICE HELIPORT, VENICE, LA. COPTER GPS 326, ORIG COPTER GPS 146, ORIG IFR DEPARTURE NA 1804231824-1812031824EST.

MAINE

AUBURN/LEWISTON

Auburn/Lewiston Muni

FDC 8/6821 LEW ODP AUBURN/LEWISTON MUNI, AUBURN/LEWISTON, ME. TAKEOFF MINIMUMS AND (OBSTACLE) DEPARTURE PROCEDURES AMDT 5 TAKE-OFF MINIMUMS: RWY 22, STANDARD WITH MINIMUM CLIMB OF 312 FEET PER NM TO 1500, OR 1200-2 1/2 FOR CLIMB IN VISUAL CONDITIONS. DEPARTURE PROCEDURE: RWY 22, CLIMB TO 1500 DIRECT LE LOM. CROSS LE LOM AT 1500 OR ABOVE BEFORE TURNING SOUTHWEST. OBTAIN ATC APPROVAL FOR CLIMB IN VISUAL CONDITIONS WHEN REQUESTING IFR CLEARANCE. FOR CLIMB IN VISUAL CONDITIONS CROSS AUBURN/LEWISTON MUNI AT OR ABOVE 1500. ALL OTHER DATA REMAINS AS PUBLISHED. 1803231302-1811021301EST.

FDC 8/2979 LEW IAP AUBURN/LEWISTON MUNI, AUBURN/LEWISTON, ME. VOR/DME-A, AMDT 1A PROCEDURE NA. 1801301640-1809111640EST.

AUGUSTA

Augusta State

FDC 8/5474 AUG IAP AUGUSTA STATE, AUGUSTA, ME. RNAV (GPS) RWY 35, ORIG-A CHANGE NOTE TO READ: IF LOCAL ALTIMETER SETTING NOT RECEIVED, USE AUBURN-LEWISTON ALTIMETER SETTING AND INCREASE ALL DAS 71 FT AND ALL MDAS 80 FT, AND INCREASE LPV AND LNAV/VNAV ALL CATS, AND LNAV CATS C AND D, AND CIRCLING CAT C AND D VISIBILITY 1/4 MILE. NOTES: NIGHT LANDING: RWY 26, 35 NA. HELICOPTER VISIBILITY REDUCTION BELOW 1 SM NA. 1804091451-1811191451EST.

FDC 8/5468 AUG IAP AUGUSTA STATE, AUGUSTA, ME. RNAV (GPS)-B, ORIG-B CHANGE ALTIMETER SETTING NOTE TO READ: WHEN LOCAL ALTIMETER SETTING NOT RECEIVED, USE AUBURN-LEWISTON ALTIMETER SETTING AND INCREASE ALL MDAS 80FT, AND INCREASE CIRCLING CAT C AND D VISIBILITY 1/4 MILE. NOTE: NIGHT LANDING: RWY 26 NA. NOTE: HELICOPTER VISIBILITY REDUCTION BELOW 1 SM NOT AUTHORIZED. 1804091449-1811191449EST.

FDC 8/2346 AUG IAP AUGUSTA STATE, AUGUSTA, ME. ILS OR LOC RWY 17, AMDT 3A CHANGE LOCAL ALTIMETER NOTE TO READ: WHEN LOCAL ALTIMETER SETTING NOT RECEIVED, USE WATERVILLE ALTIMETER SETTING: INCREASE S-ILS 17 DA TO 583; INCREASE ALL MDAS 40 FEET AND S-LOC 17 CAT C/D VISIBILITY 1/8 MILE; SHAWE FIX MINIMUMS INCREASE CAT C/D VISIBILITY 1/8 MILE. 1801291353-1809101353EST.

BANGOR

Eastern Maine Medical Center

FDC 8/3905 ME02 SPECIAL EASTERN MAINE MEDICAL CENTER, BANGOR, ME. COPTER RNAV (GPS) 151 DEPARTURE (PILOT NAV), ORIG PROCEDURE NA 1805251336-1901041336EST.

FDC 8/1078 ME02 SPECIAL EASTERN MAINE MEDICAL CENTER, BANGOR, ME. COPTER RNAV (GPS) 331, ORIG PROCEED VFR FROM ZOGLI OR CONDUCT THE SPECIFIED MISSED APPROACH. 1801041331-1808161329EST.

BAR HARBOR

Bar Harbor

FDC 8/3913 22ME SPECIAL BAR HARBOR HELIPORT, BAR HARBOR, ME. COPTER RNAV (GPS) 022 DEPARTURE (PILOT NAV), ORIG PROCEDURE NA 1805251339-1901041339EST.

Hancock County-Bar Harbor

FDC 8/3993 BHB IAP HANCOCK COUNTY-BAR HARBOR, BAR HARBOR, ME. ILS OR LOC RWY 22, AMDT 6B NOTE: DME OR RADAR REQUIRED. CHANGE DME REQUIRED PLANVIEW NOTE TO READ: DME OR RADAR REQUIRED. DISREGARD BGR VORTAC R-144 AT CDLAC INT/I-BHB 7. 1 DME. CHANGE CDLAC INT/I-BHB 7. 1 DME TO READ: CDLAC/I-BHB 7. 1 DME. 1804231759-1812031759EST.

BELFAST

Belfast Muni

FDC 8/3460 BST IAP BELFAST MUNI, BELFAST, ME. RNAV (GPS) RWY 33, AMDT 1 MISSED APPROACH: CLIMB TO 660 THEN CLIMBING RIGHT TURN TO 2500 DIRECT NAXGE AND HOLD. 1804202013-1811302013EST.

BETHEL

Bethel Rgnl

FDC 8/3898 0B1 SPECIAL BETHEL RGNL, BETHEL, ME. COPTER RNAV (GPS) 137 DEPARTURE (PILOT NAV), ORIG PROCEDURE NA 1805251335-1901041334EST.

BLUE HILL

Blue Hill Memorial Hospital

FDC 8/5951 ME15 SPECIAL BLUE HILL MEMORIAL HOSPITAL, BLUE HILL, ME. COPTER RNAV (GPS) 352, ORIG PROCEDURE NA. 1804261223-1812061223EST.

BRIDGTON

Bridgton Hospital

FDC 7/4390 ME37 SPECIAL BRIDGTON HOSPITAL, BRIDGTON, ME. COPTER RNAV (GPS) 231 DEPARTURE (PILOT NAV), ORIG PROCEDURE NA 1711291649-1807111649EST.

CARRABASSETT

Sugarloaf Rgnl

FDC 8/3918 B21 SPECIAL SUGARLOAF RGNL, CARRABASSETT, ME. COPTER RNAV (GPS) 092 DEPARTURE (PILOT NAV), ORIG PROCEDURE NA 1805251341-1901041341EST.

CHEBEAGUE ISLAND

Chebeague Island

FDC 8/3922 ME21 SPECIAL CHEBEAGUE ISLAND, CHEBEAGUE ISLAND, ME. COPTER RNAV (GPS) 158 DEPARTURE (PILOT NAV), ORIG PROCEDURE NA. 1805251344-1901041343EST.

DOVER-FOXCROFT

Mayo Rgnl Hospital

FDC 8/3980 ME43 SPECIAL MAYO RGNL HOSPITAL, DOVER-FOXCROFT, ME. COPTER RNAV (GPS) 300 DEPARTURE (PILOT NAV), ORIG PROCEDURE NA 1805251417-1901041417EST.

FDC 7/8642 ME43 SPECIAL MAYO RGNL HOSPITAL, DOVER-FOXCROFT, ME. COPTER RNAV (GPS) 120, ORIG TERMINAL ROUTE CAPDA (IAF) TO CUDAL (IF) 3000. TERMINAL ROUTE COTEK (IAF) TO CUDAL (IF) 3000. MISSED APPROACH: CLIMBING LEFT TURN TO 3000 DIRECT ZOBOV AND HOLD. 1712051415-1807171415EST.

EASTPORT

Eastport Muni

FDC 8/5113 EPM IAP EASTPORT MUNI, EASTPORT, ME. RNAV (GPS) RWY 15, AMDT 1A MISSED APPROACH: CLIMB TO 500 THEN CLIMBING RIGHT TURN TO 4000 DIRECT PIERR AND HOLD, CONTINUE CLIMB-IN-HOLD TO 4000. 1805111833-1812211833EST.

FDC 8/5112 EPM IAP EASTPORT MUNI, EASTPORT, ME. RNAV (GPS) RWY 33, AMDT 1 MISSED APPROACH: CLIMB TO 4000 DIRECT PIERR AND HOLD, CONTINUE CLIMB-IN-HOLD TO 4000. 1805111833-1812211833EST.

FDC 8/4956 EPM IAP EASTPORT MUNI, EASTPORT, ME. NDB RWY 33, AMDT 1A DISREGARD NOTE: PROCEDURE NA AT NIGHT. CHANGE HELICOPTER VISIBILITY NOTE TO READ: HELICOPTER VISIBILITY REDUCTION BELOW 3/4 SM NOT AUTHORIZED. 1805291412-1901081412EST.

FDC 7/8820 EPM IAP EASTPORT MUNI, EASTPORT, ME. NDB RWY 33, AMDT 1A S-33 MDA 660/HAT 615 ALL CATS. VIS CAT C AND D 1 3/4. CIRCLING CATS A/B/C MDA 660/HAA 615, CAT D MDA 720/HAA 675. VIS CAT C 1 3/4, CAT D 2 1/4. 1712281528-1808091528EST.

ELIOT

Littlebrook Air Park

FDC 8/6664 3B4 IAP LITTLEBROOK AIR PARK, ELIOT, ME. VOR-A, AMDT 2 PROCEDURE NA. 1804101813-1811201813EST.

FARMINGTON

Franklin Memorial Hospital

FDC 8/3977 ME23 SPECIAL FRANKLIN MEMORIAL HOSPITAL, FARMINGTON, ME. COPTER RNAV (GPS) 108 DEPARTURE (PILOT NAV), ORIG PROCEDURE NA 1805251415-1901041415EST.

FORT KENT

Northern Maine Medical Center

FDC 8/3927 ME48 SPECIAL NORTHERN MAINE MEDICAL CENTER, FORT KENT, ME. COPTER RNAV (GPS) 181 DEPARTURE (PILOT NAV), ORIG PROCEDURE NA 1805251347-1901041347EST.

FRYEBURG

Eastern Slopes Rgnl

FDC 8/3365 IZG IAP EASTERN SLOPES RGNL, FRYEBURG, ME. RNAV (GPS) RWY 32, AMDT 1 CHANGE MISSED APPROACH INSTRUCTIONS TO READ: CLIMB TO 1040 THEN CLIMBING RIGHT TURN TO 3600 DIRECT USNEC AND ON TRACK 131. 00 TO WESOV AND ON TRACK 194. 00 TO SERPA AND HOLD. 1804201726-1811301726EST.

GREENVILLE

C A Dean Memorial Hospital

FDC 8/3924 ME49 SPECIAL C A DEAN MEMORIAL HOSPITAL, GREENVILLE, ME. COPTER RNAV (GPS) 018 DEPARTURE (PILOT NAV), ORIG PROCEDURE NA 1805251346-1901041346EST.

Greenville Muni

FDC 8/0997 3B1 ODP GREENVILLE MUNI, GREENVILLE, ME. TAKEOFF MINIMUMS AND (OBSTACLE) DEPARTURE PROCEDURES AMDT 1 TAKE-OFF MINIMUMS RWY 14, STANDARD WITH MINIMUM CLIMB OF 249 FT PER NM TO 3400. RWY 32, 700-2 OR STANDARD WITH MINIMUM CLIMB OF 425 FT PER NM TO 2300. NOTE: RWY 32, TOWER 70 FT FROM DER, 338 FT RIGHT OF CENTERLINE, 42 FT AGL/1422 MSL. ALL OTHER DATA REMAINS AS PUBLISHED. 1805221521-1901011521EST.

HOULTON

Houlton Intl

FDC 8/7110 HUL ODP HOULTON INTL, HOULTON, ME. TAKEOFF MINIMUMS AND (OBSTACLE) DEPARTURE PROCEDURES AMDT 2 TEXTUAL DEPARTURE PROCEDURE. TAKE-OFF MINIMUMS RWY 05: 400-1 7/8 OR STANDARD WITH MINIMUM CLIMB OF 460 FT PER NM TO 1100. NOTE: RWY 01, TREES BEGINNING 3960 FT FROM DER, 332 FT LEFT OF CENTERLINE, UP TO 652 FT MSL. TREES BEGINNING 4435 FT FROM DER, 58 FT RIGHT OF CENTERLINE, UP TO 652 FT MSL. TREES BEGINNING 5121 FT FROM DER, 120 FT LEFT OF CENTERLINE, UP TO 683 FT MSL. TREES BEGINNING 5544 FT FROM DER, 165 FT RIGHT OF CENTERLINE, UP TO 685 FT MSL. NOTE: RWY 05, SIGN 25 FT FROM DER, 111 FT RIGHT OF CENTERLINE, 491 FT MSL. TERRAIN AND TREES BEGINNING 35 FT FROM DER, 249 FT LEFT OF CENTERLINE, UP TO 497 FT MSL. TREES BEGINNING 113 FT FROM DER, 307 FT RIGHT OF CENTERLINE, UP TO 517 FT MSL. TREES BEGINNING 4857 FT FROM DER, 1563 FT RIGHT OF CENTERLINE, UP TO 662 FT MSL. TREES BEGINNING 1 NM FROM DER, 1330 FT RIGHT OF CENTERLINE, UP TO 709 FT MSL. TREES BEGINNING 1. 2 NM FROM DER, 1429 FT RIGHT OF CENTERLINE, UP TO 764 FT MSL. TREES BEGINNING 1. 3 NM FROM DER, 1578 FT RIGHT OF CENTERLINE, UP TO 790 FT MSL. NOTE: RWY 19, SIGN 19 FT FROM DER, 311 FT LEFT OF CENTERLINE, 481 FT MSL. TREES BEGINNING 31 FT FROM DER, 360 FT RIGHT OF CENTERLINE, UP TO 508 FT MSL. TREES BEGINNING 2507 FT FROM DER, 721 FT RIGHT OF CENTERLINE, UP TO 540 FT MSL. TREE 2903 FT FROM DER, 916 FT RIGHT OF CENTERLINE, 557 FT MSL. TREE 3484 FT FROM DER, 1020 FT LEFT OF CENTERLINE, 663 FT MSL. TREE 3907 FT FROM DER, 765 FT LEFT OF CENTERLINE, 690 FT MSL. TREES BEGINNING 4329 FT FROM DER, 677 FT LEFT OF CENTERLINE, UP TO 754 FT MSL. TREES BEGINNING 4857 FT FROM DER, 479 FT LEFT OF CENTERLINE, UP TO 800 FT MSL. TREES BEGINNING 5385 FT FROM DER, 869 FT LEFT OF CENTERLINE, UP TO 815 FT MSL. TREES BEGINNING 2. 1 NM FROM DER, 1608 FT RIGHT OF CENTERLINE, UP TO 821 FT MSL. NOTE: RWY 23, POST 54 FT FROM DER, 210 FT LEFT OF CENTERLINE, 485 FT MSL. TREES BEGINNING 135 FT FROM DER, 295 FT LEFT OF CENTER

ISLESBORO

Islesboro

FDC 8/5896 57B SPECIAL ISLESBORO, ISLESBORO, ME. COPTER RNAV (GPS) 190, ORIG NOTE: PROCEED VFR FROM ERIYO OR CONDUCT THE SPECIFIED MISSED APPROACH. DISREGARD NOTE: PROCEED VISUALLY FROM ERIYO OR CONDUCT THE SPECIFIED MISSED APPROACH. 1805301330-1901091330EST.

FDC 8/4474 57B SPECIAL ISLESBORO, ISLESBORO, ME. COPTER RNAV (GPS) 010 DEPARTURE (PILOT NAV) PROCEDURE NA 1802011434-1809131434EST.

JACKMAN

Newton Field

FDC 8/4012 59B SPECIAL NEWTON FIELD, JACKMAN, ME. COPTER RNAV (GPS) 105 DEPARTURE (PILOT NAV), ORIG PROCEDURE NA. 1805251426-1901041426EST.

LEWISTON

Cmmc Air Ambulance Landing Site

FDC 8/5891 ME95 SPECIAL CMMC AIR AMBULANCE LANDING SITE, LEWISTON, ME. COPTER RNAV (GPS) 162, ORIG NOTE: PROCEED VFR FROM ZARIS OR CONDUCT THE SPECIFIED MISSED APPROACH. DISREGARD NOTE: PROCEED VISUALLY FROM ZARIS OR CONDUCT THE SPECIFIED MISSED APPROACH. 1805301328-1901091328EST.

FDC 8/4022 ME95 SPECIAL CMMC AIR AMBULANCE LANDING SITE, LEWISTON, ME. COPTER RNAV (GPS) 342 DEPARTURE (PILOT NAV), ORIG PROCEDURE NA 1805251430-1901041430EST.

LINCOLN

Lincoln Rgnl

FDC 8/3989 LRG IAP LINCOLN RGNL, LINCOLN, ME. RNAV (GPS) RWY 17, ORIG-A DESCENT ANGLE 3. 04/TCH 40 NA. 1804231757-1812031757EST.

FDC 8/3987 LRG IAP LINCOLN RGNL, LINCOLN, ME. RNAV (GPS) RWY 35, AMDT 1 DESCENT ANGLE 3. 00/TCH 40 NA. 1804231755-1812031755EST.

FDC 8/0409 LRG ODP LINCOLN RGNL, LINCOLN, ME. TAKEOFF MINIMUMS AND (OBSTACLE) DEPARTURE PROCEDURES AMDT 3 TAKEOFF MINIMUMS: RWY 17, NA - OBSTACLES. ALL OTHER DATA REMAINS AS PUBLISHED. 1803121436-1810221436EST.

MACHIAS

Down East Community Hospital

FDC 8/4491 ME52 SPECIAL DOWN EAST COMMUNITY HOSPITAL, MACHIAS, ME. COPTER RNAV (GPS) 030 DEPARTURE (PILOT NAV) PROCEDURE NA 1802011449-1809131449EST.

MATINICUS ISLAND

Matinicus Island

FDC 8/5901 35ME SPECIAL MATINICUS ISLAND, MATINICUS ISLAND, ME. COPTER RNAV (GPS) 178, ORIG NOTE: PROCEED VFR FROM ELLAC OR CONDUCT THE SPECIFIED MISSED APPROACH. DISREGARD NOTE: PROCEED VISUALLY FROM ELLAC OR CONDUCT THE SPECIFIED MISSED APPROACH. 1805301333-1901091333EST.

FDC 8/4470 35ME SPECIAL MATINICUS ISLAND, MATINICUS ISLAND, ME. COPTER RNAV (GPS) 358 DEPARTURE (PILOT NAV) PROCEDURE NA 1802011432-1809131432EST.

NORRIDGEWOCK

Central Maine Arpt Of Norridgewock

FDC 8/5770 OWK ODP CENTRAL MAINE ARPT OF NORRIDGEWOCK, NORRIDGEWOCK, ME. TAKEOFF MINIMUMS AND (OBSTACLE) DEPARTURE PROCEDURES AMDT 4 TAKE-OFF MINIMUMS RWY 15: 700-3 OR STANDARD WITH MINIMUM CLIMB OF 300 FT PER NM TO 1200 OR 1400-2 1/2 FOR CLIMB IN VISUAL CONDITIONS. TAKE-OFF MINIMUMS RWY 21: 700-3 OR STANDARD WITH MINIMUM CLIMB OF 300 FT PER NM TO 1100 OR 1400-2 1/2 FOR CLIMB IN VISUAL CONDITIONS. ALL OTHER DATA REMAINS AS PUBLISHED. 1802051334-1809171334EST.

OLD TOWN

Dewitt Fld, Old Town Muni

FDC 8/4039 OLD ODP DEWITT FLD, OLD TOWN MUNI, OLD TOWN, ME. TAKEOFF MINIMUMS AND (OBSTACLE) DEPARTURE PROCEDURES ORIG TAKEOFF MINIMUMS: RWY 4,12, NA. ALL OTHER DATA REMAINS AS PUBLISHED. 1804231848-1812031848EST.

FDC 8/4037 OLD IAP DEWITT FLD, OLD TOWN MUNI, OLD TOWN, ME. RNAV (GPS) RWY 22, ORIG-A VOR/DME RWY 22, AMDT 5B STRAIGHT-IN AND CIRCLING TO RWY 22 AND CIRCLING TO RWY 30 NA. 1804231846-1812031846EST.

PITTSFIELD

Pittsfield Muni

FDC 8/5664 2B7 IAP PITTSFIELD MUNI, PITTSFIELD, ME. NDB RWY 36, AMDT 4D MSA FROM BUP NDB 25 NM 135-315 3100, 315-135 3200. WIND TURBINE 2028 MSL 28. 22 NM NW OF BUP NDB (2015-WTE-5425-OE). WIND TURBINE 2106 MSL 28. 62 NM NW OF BUP NDB (2015-WTE-5438-OE). 1804091855-1811191855EST.

FDC 8/5191 2B7 IAP PITTSFIELD MUNI, PITTSFIELD, ME. RNAV (GPS) RWY 18, ORIG-C MSA RW18 25 NM 3300. WIND TURBINE 2260 MSL 25. 99 NM NW OF RWY 18 (2016-WTE-6757-OE). 1805291712-1901081712EST.

FDC 8/5186 2B7 IAP PITTSFIELD MUNI, PITTSFIELD, ME. RNAV (GPS) RWY 36, ORIG-C MSA RW36 25 NM 3300. WIND TURBINE 2260 MSL 26. 63 NM NW OF RWY 36 (2016-WTE-6757-OE). 1805291711-1901081711EST.

PORTLAND

Portland Intl Jetport

FDC 8/2001 PWM IAP PORTLAND INTL JETPORT, PORTLAND, ME. ILS OR LOC RWY 29, AMDT 4 RNAV (GPS) RWY 11, AMDT 4A RNAV (GPS) RWY 36, AMDT 2 CIRCLING CATS A/B 740/HAA 664. TEMP CRANE 390 MSL 1. 50 NM E OF KPWM (2018-ANE-1649-OE). 1805101100-1807191600EST.

FDC 8/2000 PWM IAP PORTLAND INTL JETPORT, PORTLAND, ME. ILS OR LOC RWY 11, AMDT 4A CIRCLING CATS A/B 740/HAA 664. FINUS FIX MINIMUMS CIRCLING CATS A/B 740/HAA 664. TEMP CRANE 390 MSL 1. 50 NM E OF KPWM (2018-ANE-1649-OE). 1805101100-1807191600EST.

FDC 8/1999 PWM IAP PORTLAND INTL JETPORT, PORTLAND, ME. RNAV (GPS) RWY 29, AMDT 3A LNAV MDA 640/HAT 584 ALL CATS, VIS CATS C/D RVR 6000. CIRCLING CATS A/B 740/HAA 664. VDP 1. 71 NM TO RW29. TEMP CRANE 390 MSL 1. 17 NM E OF RWY 29 (2018-ANE-1649-OE). 1805101100-1807191600EST.

FDC 7/1145 PWM SID PORTLAND INTL JETPORT, PORTLAND, ME. HSKEL TWO DEPARTURE (RNAV) NUBLE THREE DEPARTURE (RNAV) NOTE: TOP ALTITUDE 3000. ALL OTHER DATA REMAINS AS PUBLISHED. 1711201442-1807021442EST.

PRESQUE ISLE

Northern Maine Rgnl Arpt At Presque Is

FDC 8/7658 PQI ODP NORTHERN MAINE RGNL ARPT AT PRESQUE IS, PRESQUE ISLE, ME. TAKEOFF MINIMUMS AND (OBSTACLE) DEPARTURE PROCEDURES AMDT 4A TEXTUAL DEPARTURE PROCEDURE TAKEOFF MINIMUMS: RWY 1, 300-1 1/2 OR STANDARD WITH MINIMUM CLIMB OF 460 FT PER NM TO 900. RWY 10, 300-1 3/4 OR STANDARD WITH MINIMUM CLIMB OF 265 FT PER NM TO 900. TEXTUAL DEPARTURE PROCEDURES: RWY 19, CLIMB HEADING 185. 68 TO 900 BEFORE TURNING LEFT. TAKEOFF OBSTACLE NOTES: RWY 1, TREE AND POLE BEGINNING 2791 FT FROM DER, 12 FT RIGHT OF CENTERLINE, UP TO 51 FT AGL/694 FT MSL. TREE 1. 2 NM FROM DER, 1849 FT RIGHT OF CENTERLINE, 70 FT AGL/749 FT MSL. RWY 10, TREE 1. 4 NM FROM DER, 1660 FT RIGHT OF CENTERLINE, 67 FT AGL/760 FT MSL. TREE 1. 4 NM FROM DER, 1668 FT RIGHT OF CENTERLINE, 76 FT AGL/764 FT MSL. ALL OTHER DATA REMAINS AS PUBLISHED. 1803261423-1811051423EST.

FDC 7/5658 PQI IAP NORTHERN MAINE RGNL ARPT AT PRESQUE IS, PRESQUE ISLE, ME. ILS OR LOC RWY 1, AMDT 6 CIRCLING CAT A MDA 1140/HAA 606. HATEN FIX MINIMUM CIRCLING CAT A MDA 1140/HAA 606. 1711301911-1807121911EST.

FDC 7/5650 PQI IAP NORTHERN MAINE RGNL ARPT AT PRESQUE IS, PRESQUE ISLE, ME. RNAV (GPS) RWY 1, AMDT 1 CIRCLING CAT A MDA 1140/HAA 606. 1711301907-1807121907EST.

RANGELEY

Rangeley Lake

FDC 8/1173 M57 IAP RANGELEY LAKE, RANGELEY, ME. RNAV (GPS)-C, ORIG CIRCLING CAT B MDA 2380/HAA 862. 1801041554-1808161554EST.

Steven A Bean Muni

FDC 8/5524 8B0 ODP STEVEN A BEAN MUNI, RANGELEY, ME. TAKEOFF MINIMUMS AND (OBSTACLE) DEPARTURE PROCEDURES ORIG TAKEOFF MINIMUMS: RWY 14, 600-2 WITH MINIMUM CLIMB OF 355 FT PER NM TO 4000. RWY 32, 600-2 WITH MINIMUM CLIMB OF 400 FT PER NM TO 4000. NOTE: RWY 14, TREE 22 FT FROM DER, 483 FT RIGHT OF CENTERLINE, 76 FT AGL/1856 FT MSL. TREES BEGINNING 230 FT FROM DER, 546 FT RIGHT OF CENTERLINE, UP TO 77 FT AGL/1857 FT MSL. TREES BEGINNING 340 FT FROM DER, 549 FT LEFT OF CENTERLINE, UP TO 99 FT AGL/1859 FT MSL. ALL OTHER DATA REMAINS AS PUBLISHED. 1804091543-1811191543EST.

ROCKLAND

Knox County Rgnl

FDC 8/4706 RKD IAP KNOX COUNTY RGNL, ROCKLAND, ME. RNAV (GPS) RWY 3, ORIG LNAV MDA 560/HAT 506 ALL CATS. 1802272112-1810092112EST.

FDC 8/1804 RKD IAP KNOX COUNTY RGNL, ROCKLAND, ME. NDB RWY 3, ORIG-A NDB RWY 31, ORIG-D MSA FROM SUH NDB: 090-270 MINIMUM ALTITUDE 1800. TOWER, 780 MSL, 3. 81 NM NORTHWEST OF AIRPORT. 1801262044-1809072044EST.

ROCKPORT

Penobscot Bay Medical Center

FDC 8/4493 ME76 SPECIAL PENOBSCOT BAY MEDICAL CENTER, ROCKPORT, ME. COPTER RNAV (GPS) 107 DEPARTURE (PILOT NAV) PROCEDURE NA 1802011451-1809131450EST.

SKOWHEGAN

Redington-Fairview General Hospital

FDC 8/4478 ME29 SPECIAL REDINGTON-FAIRVIEW GENERAL HOSPITAL, SKOWHEGAN, ME. COPTER RNAV (GPS) 060 DEPARTURE (PILOT NAV) PROCEDURE NA 1802011437-1809131437EST.

STONINGTON

Stonington Muni

FDC 8/4476 93B SPECIAL STONINGTON MUNI, STONINGTON, ME. COPTER RNAV (GPS) 250 DEPARTURE (PILOT NAV) PROCEDURE NA 1802011436-1809131436EST.

VINALHAVEN

Vinalhaven

FDC 8/4472 ME55 SPECIAL VINALHAVEN, VINALHAVEN, ME. COPTER RNAV (GPS) 053 DEPARTURE (PILOT NAV) PROCEDURE NA 1802011433-1809131433EST.

WATERVILLE

Waterville Robert Lafleur

FDC 8/5654 WVL ODP WATERVILLE ROBERT LAFLEUR, WATERVILLE, ME. TAKEOFF MINIMUMS AND (OBSTACLE) DEPARTURE PROCEDURES ORIG TAKE-OFF MINIMUMS: RWY 32, STANDARD WITH A MINIMUM CLIMB OF 375 FEET PER NM TO 1000. NOTE : RWY 14, TREES BEGINNING 215 FEET FROM DER, LEFT AND RIGHT OF CENTERLINE, UP TO 77 FEET AGL/371 FEET MSL. RWY 32, TREES BEGINNING 590 FEET FROM DER, LEFT AND RIGHT OF CENTERLINE, UP TO 73 FEET AGL/340 FEET MSL. TREES BEGINNING 2121 FEET FROM DER, LEFT AND RIGHT OF CENTERLINE, UP TO 108 FEET AGL/501 FEET MSL. TANK 3618 FEET FROM DER, 656 FEET RIGHT OF CENTERLINE, UP TO 67 FEET AGL/477 FEET MSL. BUILDING 5517 FEET FROM DER, 826 FEET LEFT OF CENTERLINE, UP TO 32 FEET AGL/477 FEET MSL. ALL OTHER DATA REMAINS AS PUBLISHED. 1804091850-1811191850EST.

WISCASSET

Wiscasset

FDC 8/2801 IWI ODP WISCASSET, WISCASSET, ME. TAKEOFF MINIMUMS AND (OBSTACLE) DEPARTURE PROCEDURES AMDT 2 NOTE: RWY 7, POWERLINE 607 FT FROM DER, 410 FT RIGHT OF CENTERLINE, 45 AGL/85 MSL. ALL OTHER DATA REMAINS AS PUBLISHED. 1805091206-1905091206EST.

MARYLAND

ANNAPOLIS

Lee

FDC 8/2236 ANP IAP LEE, ANNAPOLIS, MD. RNAV (GPS)-A, ORIG NOTE: PROCEDURE NA AT NIGHT. NOTE: HELICOPTER VISIBILITY REDUCTION BELOW 1 SM NOT AUTHORIZED. 1801081351-1808201351EST.

BALTIMORE

Baltimore/Washington Intl Thurgood Marshall

FDC 8/8928 BWI ODP BALTIMORE/WASHINGTON INTL THURGOOD MARSHALL, BALTIMORE, MD. TAKEOFF MINIMUMS AND (OBSTACLE) DEPARTURE PROCEDURES AMDT 10A TAKEOFF MINIMUMS: RWY 33L, STANDARD WITH MINIMUM CLIMB OF 268 FT PER NM TO 2000. ALL OTHER DATA REMAINS AS PUBLISHED. 1804131306-1811231306EST.

FDC 8/8511 BWI SID BALTIMORE/WASHINGTON INTL THURGOOD MARSHALL, BALTIMORE, MD. SWANN THREE DEPARTURE DUPONT TRANSITION NA EXCEPT FOR AIRCRAFT EQUIPPED WITH SUITABLE RNAV SYSTEM WITH GPS. ALL OTHER DATA REMAINS AS PUBLISHED. 1805011841-1812111841EST.

FDC 8/5567 BWI IAP BALTIMORE/WASHINGTON INTL THURGOOD MARSHALL, BALTIMORE, MD. ILS OR LOC RWY 28, AMDT 17 MISSED APPROACH: CLIMB TO 1500 THEN CLIMBING RIGHT TURN TO 2600 ON HEADING 305 AND EMI VORTAC R-179 TO EMI VORTAC AND HOLD. 1804251952-1812051952EST.

FDC 8/2793 BWI IAP BALTIMORE/WASHINGTON INTL THURGOOD MARSHALL, BALTIMORE, MD. ILS OR LOC RWY 10, AMDT 21B RNAV (GPS) Y RWY 10, AMDT 3B CIRCLING CAT C MDA 660/HAA 514. 1801091228-1808211228EST.

FDC 7/7331 BWI IAP BALTIMORE/WASHINGTON INTL THURGOOD MARSHALL, BALTIMORE, MD. ILS OR LOC RWY 33L, AMDT 12 RNAV (RNP) Z RWY 33L, AMDT 3 CHART PROFILE NOTE: VGSI AND GLIDE SLOPE NOT COINCIDENT. 1712201456-1808011456EST.

FDC 7/6051 BWI IAP BALTIMORE/WASHINGTON INTL THURGOOD MARSHALL, BALTIMORE, MD. RNAV (RNP) Z RWY 10, AMDT 2B RNP 0. 11 DA 453/HAT 310. 1712151358-1807271358EST.

Martin State

FDC 7/6031 MTN IAP MARTIN STATE, BALTIMORE, MD. RNAV (GPS) RWY 15, AMDT 1A CIRCLING CATS A/B/C HAA 538, CAT D HAA 658. APT ELEV 22. DISREGARD NOTE: WHEN VGSI INOP, STRAIGHT-IN/CIRCLING RWY 15 PROCEDURE NA AT NIGHT. CHANGE HELICOPTER VISIBILITY REDUCTION NOTE TO READ: HELICOPTER VISIBILITY REDUCTION BELOW 3/4 SM NOT AUTHORIZED. 1712151327-1807271327EST.

CHURCHVILLE

Harford County

FDC 8/5433 0W3 IAP HARFORD COUNTY, CHURCHVILLE, MD. RNAV (GPS) -B, ORIG NOTE: CIRCLING NA TO RWYS 1, 14, 19, AND 32. DISREGARD NOTE: VDA 2. 94/TCH 30. 00. PROFILE NOTE: VISUAL SEGMENT - OBSTACLES. 1805291921-1901081921EST.

CLINTON

Washington Executive/Hyde Field

FDC 7/1152 W32 IAP WASHINGTON EXECUTIVE/HYDE FIELD, CLINTON, MD. RNAV (GPS) RWY 5, ORIG-A LNAV CATS A/B MDA 720/HAT 471. CIRCLING CAT A MDA 720/HAA 471, CAT B MDA 860/HAA 611. 1711201447-1807021447EST.

COLLEGE PARK

College Park

FDC 8/6751 CGS IAP COLLEGE PARK, COLLEGE PARK, MD. RNAV (GPS)-A, ORIG RNAV (GPS)-B, ORIG CIRCLING CAT A MDA 720/HAA 672. TEMP CRANE 367 MSL 1. 08 NM W OF RWY 15 (2018-AEA-2739-OE). 1804121100-1810251904EST.

FDC 7/0413 CGS ODP COLLEGE PARK, COLLEGE PARK, MD. TAKEOFF MINIMUMS AND (OBSTACLE) DEPARTURE PROCEDURES AMDT 3B TAKEOFF MINIMUMS: RWY 33, 400-2 1/2. DEPARTURE PROCEDURE: RWY 33, CLIMB HEADING 329 TO 700 BEFORE PROCEEDING ON COURSE. TAKEOFF OBSTACLE NOTES: RWY 33, BUILDINGS BEGINNING 2759 FT FROM DER, 988 FT LEFT OF CENTERLINE, UP TO 126 FT AGL/198 FT MSL. TEMP CRANES BEGINNING 3474 FT FROM DER, 851 FT RIGHT OF CENTERLINE, UP TO 200 FT AGL/262 FT MSL (2017-AEA-10160/10161-OE). ALL OTHER DATA REMAINS AS PUBLISHED. 1711171224-1806291224EST.

CUMBERLAND

Greater Cumberland Rgnl

FDC 8/7889 CBE IAP GREATER CUMBERLAND RGNL, CUMBERLAND, MD. RNAV (GPS) RWY 5, AMDT 2 CHART PROFILE NOTE: VISUAL SEGMENT - OBSTACLES. DELETE DESCENT ANGLE 3. 00/TCH 45. 1803262237-1811052237EST.

FDC 8/2878 CBE IAP GREATER CUMBERLAND RGNL, CUMBERLAND, MD. LOC/DME RWY 23, AMDT 7 PROCEDURE NA EXCEPT FOR AIRCRAFT EQUIPPED WITH SUITABLE RNAV SYSTEM WITH GPS, ESL VOR/DME OUT OF SERVICE. 1801091448-1808211448EST.

EASTON

Easton/Newnam Field

FDC 8/5329 ESN IAP EASTON/NEWNAM FIELD, EASTON, MD. ILS OR LOC RWY 4, AMDT 2A DISREGARD NOTE: AUTOPILOT COUPLED APPROACH NA BELOW 541 NOTE: AUTOPILOT COUPLED APPROACH NA BELOW 550. 1802022112-1809142112EST.

FDC 8/5026 ESN IAP EASTON/NEWNAM FIELD, EASTON, MD. RNAV (GPS) RWY 15, ORIG-A LNAV MDA 440/HAT 393 ALL CATS, VIS CAT C 1-1/8. CHANGE HELICOPTER NOTE TO READ: RWY 15 HELICOPTER VISIBILITY REDUCTION BELOW 1 SM NOT AUTHORIZED. PROFILE NOTE: VISUAL SEGMENT - OBSTACLES. DISREGARD DESCENT ANGLE 3. 04/TCH 45. DISREGARD PROFILE NOTE: VGSI AND DESCENT ANGLES NOT COINCIDENT. DELETE NOTE: CHANGE LOCAL ALTIMETER SETTING NOT RECEIVED NOTE TO READ: WHEN LOCAL ALTIMETER SETTING NOT RECEIVED, USE CAMBRIDGE ALTIMETER SETTING AND INCREASE ALL MDAS 60 FEET AND VISIBILITY CAT C 1/4 SM AND LNAV CAT D 1/8 SM. 1804242118-1812042113EST.

FDC 8/5023 ESN IAP EASTON/NEWNAM FIELD, EASTON, MD. RNAV (GPS) RWY 33, ORIG-A PROFILE NOTE: VISUAL SEGMENT - OBSTACLES. DISREGARD DESCENT ANGLE 3. 04/TCH 45. 1804242108-1812042106EST.

ELKTON

Claremont

FDC 8/0176 58M IAP CLAREMONT, ELKTON, MD. VOR/DME-A, ORIG PROCEDURE NA. 1805211943-2005221443EST.

FOREST HILL

Forest Hill

FDC 8/0921 MD31 SPECIAL FOREST HILL, FOREST HILL, MD. RNAV (GPS) RWY 31, ORIG-A NOTE: USE OF FOREST HILL AIRPARK REQUIRES PERMISSION OF THE OWNER; USE OF THIS PROCEDURE REQUIRES SPECIFIC AUTHORIZATION BY FAA FLIGHT STANDARDS. 1805221227-1811231227EST.

FREDERICK

Frederick Muni

FDC 8/9167 FDK IAP FREDERICK MUNI, FREDERICK, MD. RNAV (GPS) Z RWY 23, ORIG-E NOTE: RWY 23 HELICOPTER VISIBILITY REDUCTION BELOW 3/4 SM NOT AUTHORIZED. NOTE: CIRCLING RWY 30 NA AT NIGHT. PBN REQUIREMENTS NOTE: RNP APCH. DISREGARD NOTE: NIGHT LANDING: RWY 30 NA. DISREGARD NOTE: DME/DME RNP -0. 3 NA. DISREGARD CIRCLING ICON. 1805021816-1812121816EST.

FDC 8/7888 FDK IAP FREDERICK MUNI, FREDERICK, MD. RNAV (GPS) Y RWY 23, AMDT 1C NOTE: RWY 23 HELICOPTER VISIBILITY REDUCTION BELOW 3/4 SM NOT AUTHORIZED. NOTE: CIRCLING RWY 30 NA AT NIGHT. PBN REQUIREMENTS NOTE: RNP APCH. DISREGARD NOTE: NIGHT LANDING: RWY 30 NA. DISREGARD NOTE: DME/DME RNP -0. 3 NA. 1803061257-1810161257EST.

FDC 8/7883 FDK IAP FREDERICK MUNI, FREDERICK, MD. RNAV (GPS) RWY 5, ORIG-C LNAV MDA 780/HAT 477 ALL CATS. NOTE: RWY 5 HELICOPTER VISIBILITY REDUCTION BELOW 3/4 SM NOT AUTHORIZED. NOTE: CIRCLING RWY 30 NA AT NIGHT. PBN REQUIREMENTS NOTE: RNP APCH. DISREGARD NOTE: HELICOPTER VISIBILITY REDUCTION BELOW 3/4 SM NOT AUTHORIZED. DISREGARD NOTE: NIGHT LANDING: RWY 30 NA. DISREGARD NOTE: DME/DME RNP -0. 3 NA. 1803061254-1810161254EST.

FDC 8/5373 FDK ODP FREDERICK MUNI, FREDERICK, MD. TAKEOFF MINIMUMS AND (OBSTACLE) DEPARTURE PROCEDURES AMDT 4 NOTE: RWY 30, TEMP CRANE 833 FT FROM DER, 700 FT RIGHT OF CENTERLINE, 110 FT AGL/372 FT MSL (2015-AEA-4681-OE). ALL OTHER DATA REMAINS AS PUBLISHED. 1805291825-1901081825EST.

FDC 8/0815 PNM IAP PRINCETON MUNI, PRINCETON, MN. NDB RWY 15, AMDT 1 NOTE: HELICOPTER VISIBILITY REDUCTION BELOW 3/4 SM NOT AUTHORIZED. 1804171548-1811271548EST.

GAITHERSBURG

Montgomery County Airpark

FDC 8/5802 GAI IAP MONTGOMERY COUNTY AIRPARK, GAITHERSBURG, MD. RNAV (GPS)-A, ORIG-B ALTERNATE MINIMUMS STANDARD: EXCEPT, NA WHEN LOCAL WEATHER NOT AVAILABLE. 1802051429-1809171429EST.

HAGERSTOWN

Hagerstown Rgnl-Richard A Henson Fld

FDC 7/7505 HGR ODP HAGERSTOWN RGNL-RICHARD A HENSON FLD, HAGERSTOWN, MD. TAKEOFF MINIMUMS AND (OBSTACLE) DEPARTURE PROCEDURES AMDT 6 DEPARTURE PROCEDURE: RWY 27, CLIMB HEADING 269 TO 1200 BEFORE TURNING NORTH. ALL OTHER DATA REMAINS AS PUBLISHED. 1712041312-1807161312EST.

OCEAN CITY

Ocean City Muni

FDC 8/5740 OXB ODP OCEAN CITY MUNI, OCEAN CITY, MD. TAKEOFF MINIMUMS AND (OBSTACLE) DEPARTURE PROCEDURES AMDT 3A TAKEOFF OBSTACLE NOTES: RWY 2, TEMP CRANE 801 FT FROM DER, 334 FT RIGHT OF CENTERLINE, 35 FT AGL/45 FT MSL (2017-AEA-734/735-NRA). RWY 20, TEMP CRANES BEGINNING 202 FT FROM DER, 386 FT LEFT OF CENTERLINE, UP TO 35 FT AGL/42 FT MSL (2017-AEA-747/750/751-NRA). TEMP CRANE 1212 FT FROM DER, 230 FT RIGHT OF CENTERLINE, 35 FT AGL/41 FT MSL (2017-AEA-749-NRA). ALL OTHER DATA REMAINS AS PUBLISHED. 1801161501-1808281501EST.

FDC 8/1157 OXB IAP OCEAN CITY MUNI, OCEAN CITY, MD. RNAV (GPS) RWY 2, ORIG-B NOTE: STRAIGHT-IN RWY 2 NA AT NIGHT. NOTE: CIRCLING RWY 2, 14, 20 NA AT NIGHT. NOTE: RWY 2 HELICOPTER VISIBILITY REDUCTION BELOW 1 SM NOT AUTHORIZED. DISREGARD NOTE: NIGHT LANDING RWY 14, 20 NA. DISREGARD NOTE: HELICOPTER VISIBILITY REDUCTION BELOW 3/4 SM NA. 1804171913-1811271913EST.

FDC 8/1155 OXB IAP OCEAN CITY MUNI, OCEAN CITY, MD. RNAV (GPS) RWY 32, ORIG-B NOTE: CIRCLING RWY 2, 14, 20 NA AT NIGHT. DISREGARD NOTE: NIGHT LANDING: RWY 14, 20 NA. 1804171913-1811271913EST.

FDC 8/1153 OXB IAP OCEAN CITY MUNI, OCEAN CITY, MD. VOR-A, AMDT 3A NOTE: CIRCLING RWY 2, 14, 20 NA AT NIGHT. DISREGARD NOTE: NIGHT LANDING: RWY 2, 14, 20 NA. DISREGARD NOTE: HELICOPTER VISIBILITY REDUCTION BELOW 1 SM NA. 1804171913-1811271913EST.

FDC 8/1150 OXB IAP OCEAN CITY MUNI, OCEAN CITY, MD. LOC RWY 14, AMDT 2A NOTE: STRAIGHT-IN RWY 14 NA AT NIGHT. NOTE: CIRCLING RWY 2, 14, 20 NA AT NIGHT. NOTE: RWY 14 HELICOPTER VISIBILITY REDUCTION BELOW 1 SM NOT AUTHORIZED. DISREGARD NOTE: NIGHT LANDING: RWY 2, 14, 20 NA. DISREGARD NOTE: HELICOPTER VISIBILITY REDUCTION BELOW 1 SM NA. 1804171913-1811271913EST.

FDC 8/1148 OXB IAP OCEAN CITY MUNI, OCEAN CITY, MD. RNAV (GPS) RWY 14, ORIG-F NOTE: STRAIGHT-IN RWY 14 NA AT NIGHT. NOTE: CIRCLING RWY 2, 14, 20 NA AT NIGHT. NOTE: RWY 14 HELICOPTER VISIBILITY REDUCTION BELOW 1 SM NOT AUTHORIZED. DISREGARD NOTE: NIGHT LANDING: RWY 14,20 NA. DISREGARD NOTE: HELICOPTER VISIBILITY REDUCTION BELOW 1 SM NA. 1804171913-1811271913EST.

SALISBURY

Salisbury-Ocean City Wicomico Rgnl

FDC 8/9269 SBY IAP SALISBURY-OCEAN CITY WICOMICO RGNL, SALISBURY, MD. ILS OR LOC RWY 32, AMDT 8 MISSED APPROACH: CLIMB TO 700 THEN CLIMBING RIGHT TURN TO 2000 VIA HEADING 170 AND I-SBY SE COURSE TO COLBE INT AND HOLD. RADAR REQUIRED FOR PROCEDURE ENTRY EXCEPT FOR AIRCRAFT EQUIPPED WITH SUITABLE RNAV SYSTEM WITH GPS, SBY VORTAC OUT OF SERVICE. 1805181320-1812281320EST.

FDC 8/0188 SBY IAP SALISBURY-OCEAN CITY WICOMICO RGNL, SALISBURY, MD. RNAV (GPS) RWY 23, AMDT 1 LPV DA 374/HAT 325 ALL CATS. 1805211952-1812311952EST.

FDC 8/0171 SBY IAP SALISBURY-OCEAN CITY WICOMICO RGNL, SALISBURY, MD. RNAV (GPS) RWY 14, AMDT 1 LPV DA 361/HAT 312 ALL CATS. 1805211940-1812311940EST.

WESTMINSTER

Carroll County Rgnl/Jack B Poage Field

FDC 8/1811 DMW IAP CARROLL COUNTY RGNL/JACK B POAGE FIELD, WESTMINSTER, MD. RNAV (GPS) RWY 34, AMDT 1A CIRCLING MDA 1320/HAA 531 ALL CATS. PBN REQUIREMENTS NOTE: RNP APCH. DELETE NOTE: DME/DME RNP-0. 3 NA. THIS IS RNAV (GPS) RWY 34, AMDT 1B. 1804031112-PERM.

MASSACHUSETTS

BEDFORD

Laurence G Hanscom Fld

FDC 8/8823 BED IAP LAURENCE G HANSCOM FLD, BEDFORD, MA. ILS OR LOC RWY 29, AMDT 8 DME REQUIRED EXCEPT FOR AIRCRAFT EQUIPPED WITH SUITABLE RNAV SYSTEM WITH GPS, LWM VOR OUT OF SERVICE. 1803072309-1804062305EST.

BEVERLY

Beverly Rgnl

FDC 8/9547 BVY IAP BEVERLY RGNL, BEVERLY, MA. RNAV (GPS) RWY 27, AMDT 1A CHANGE THRE 91 TO TDZE 91. PBN REQUIREMENTS NOTE: RNP APCH. DELETE NOTE: DME/DME RNP-0. 3 NA. DELETE NOTE: RWY 9 HELICOPTER VISIBILITY REDUCTION BELOW 1 SM NA. THIS IS RNAV (GPS) RWY 27, AMDT 1B. 1805031149-PERM.

FDC 8/1611 BVY IAP BEVERLY RGNL, BEVERLY, MA. LOC RWY 16, AMDT 7D DME REQUIRED EXCEPT FOR AIRCRAFT EQUIPPED WITH SUITABLE RNAV SYSTEM WITH GPS. BOS R-017 UNUSABLE AT TAITS/INT 1804181323-1811281323EST.

FDC 8/1274 BVY IAP BEVERLY RGNL, BEVERLY, MA. VOR RWY 16, AMDT 5D DME REQUIRED EXCEPT FOR AIRCRAFT EQUIPPED WITH SUITABLE RNAV SYSTEM WITH GPS. BOS R-015 UNUSABLE AT HIMUG/INT. 1804172157-1811272154EST.

BOSTON

Beth Israel Deaconess Medical Center

FDC 7/2676 36MA ODP BETH ISRAEL DEACONESS MEDICAL CENTER, BOSTON, MA. MODLE ONE USE BOSTON TWR 124. 72 1711280030-1811280030.

FDC 7/2658 36MA IAP BETH ISRAEL DEACONESS MEDICAL CENTER, BOSTON, MA. COPTER RNAV (GPS) 14, ORIG USE BOSTON TWR 124. 72 1711272355-1811272355.

Boston Medical Center Hospital

FDC 7/2678 0MA4 ODP BOSTON MEDICAL CENTER, BOSTON, MA. JAMOS ONE TKOF MNMS 600-1. CLIMB TO CROSS LILKS ON COURSE 261 AT OR ABOVE 580FT. CONTINUE CLIMB ON DEPICTED ROUTE TO CROSS JAMOS AT OR ABOVE 1800FT. USE BOSTON TWR 124. 72 1711280030-1811280030.

FDC 7/2659 0MA4 IAP BOSTON MEDICAL CENTER, BOSTON, MA. COPTER RNAV (GPS) 08, ORIG INTERMEDIATE SEGMENT 1600FT. DESCENT TO 680FT AT KOPME NOT AUTH; FINAL APCH SEGMENT STEPDOWN NOT AUTH. MDA 900FT. USE BOSTON TWR 124. 72 1711272355-1811272355.

Brigham & Women's Hospital

FDC 7/2671 MA39 ODP BRIGHAM AND WOMENS HOSPITAL, BOSTON, MA. FIDES ONE USE BOSTON TWR 124. 72 1711280030-1811280030.

FDC 7/2651 MA39 IAP BRIGHAM AND WOMENS HOSPITAL, BOSTON, MA. COPTER RNAV (GPS) 14, ORIG LPV MISSED APCH REQUIRES MNM CLIMB OF 560FT PER NM TO 3000FT; CLIMB TO 514FT THEN CLIMBING RIGHT TURN TO 3000FT. USE BOSTON TWR 124. 72 1711272359-1811270000.

General Edward Lawrence Logan Intl

FDC 8/8490 BOS IAP GENERAL EDWARD LAWRENCE LOGAN INTL, BOSTON, MA. RNAV (GPS) RWY 4R, AMDT 2A SIDESTEP 04L NA. 1805011835-1812111834EST.

FDC 8/5288 BOS MA. SPECIAL NOTICE. BOSTON LOGAN INTERNATIONAL AIRPORT, MA, RUNWAY STATUS LIGHTS (RWSL) ARE IN AN OPERATIONAL TEST ON RUNWAYS 04L/22R, 04R/22L AND 09/27 AND MUST BE COMPLIED WITH. RUNWAY STATUS LIGHTS ARE RED IN-PAVEMENT LIGHTS THAT SERVE AS WARNING LIGHTS ON RUNWAYS AND TAXIWAYS INDICATING THAT IT IS UNSAFE TO ENTER, CROSS, OR BEGIN TAKEOFF ON A RUNWAY. NOTE: RUNWAY STATUS LIGHTS INDICATE RUNWAY STATUS ONLY. THEY DO NOT INDICATE CLEARANCE. PILOTS AND VEHICLE OPERATORS MUST STILL RECEIVE A CLEARANCE FROM AIR TRAFFIC CONTROL BEFORE PROCEEDING. FOR ADDITIONAL INFORMATION VISIT: HTTP://WWW. FAA. GOV/AIR_TRAFFIC/TECHNOLOGY/RWSL 1805161400-1808161400.

FDC 8/4319 BOS ODP GENERAL EDWARD LAWRENCE LOGAN INTL, BOSTON, MA. TAKEOFF MINIMUMS AND (OBSTACLE) DEPARTURE PROCEDURES AMDT 14A TAKEOFF MINIMUMS: RWY 33L, STANDARD WITH MINIMUM CLIMB OF 229 FT PER NM TO 600 (2016-ANE-3276-OE). ALL OTHER DATA REMAINS AS PUBLISHED. 1805251857-1901041857EST.

FDC 8/3650 BOS SPECIAL EDWARD LAWRENCE LOGAN INTL. BOSTON, MA. RNAV VISUAL RWY 04L ORIG PROC NA 1802020000-1806302359.

FDC 8/1349 BOS SID GENERAL EDWARD LAWRENCE LOGAN INTL, BOSTON, MA. LOGAN TWO DEPARTURE TAKEOFF MINIMUMS: RWY 33L: STANDARD WITH MINIMUM CLIMB OF 229 FT PER NM TO 600 (2016-ANE-3276-OE). ALL OTHER DATA REMAINS AS PUBLISHED. 1801252132-1809062132EST.

Massachusetts General Hospital

FDC 7/2680 0MA1 ODP MASSACHUSETTS GENERAL HOSPITAL, BOSTON, MA. JUBAM ONE USE BOSTON TWR 124. 72 1711280030-1811280030.

FDC 7/2662 0MA1 IAP MASSACHUSETTS GENERAL HOSPITAL BOSTON, MA. COPTER RNAV (GPS) 07, ORIG: INTERMEDIATE SEGMENT 1400FT. MAINTAIN 1400FT TO SALNE ON LNAV APCH OR UNTIL GLIDE PATH INTERCEPT ON LPV APCH. LPV DA 627FT. LNAV MDA 720FT. USE BOSTON TOWER 124. 72 1711272355-1811272355.

Tufts Medical Center

FDC 7/2675 MA66 ODP TUFTS MEDICAL CENTER, BOSTON, MA. FASEM ONE TKOF MNMS 300-1, OR STANDARD WITH TKOF HDG 113 AND MNM CLIMB OF 684FT PER NM TO 500FT. CLIMB TO CROSS CADAS ON COURSE 261 AT OR ABOVE 500FT. CONTINUE CLIMB ON DEPICTED ROUTE TO CROSS FASEM AT OR ABOVE 1700FT. USE BOSTON TWR 124. 72 1711280030-1811280030.

FDC 7/2653 MA66 IAP TUFTS MEDICAL CENTER BOSTON, MA. COPTER RNAV (GPS) 08, ORIG INTERMEDIATE SEGMENT 1600FT; MAINTAIN 1600FT TO FASEM ON LNAV APCH OR UNTIL GLIDE PATH INTERCEPT ON LPV APCH. LPV DA 471FT. LNAV MDA 740FT. USE BOSTON TWR 124. 72 1711272355-1811272355.

FALMOUTH

Cape Cod Coast Guard Air Station

FDC 8/3649 FMH IAP U. S. DOD CAPE COD COAST GUARD AIR STATION, FALMOUTH, MA. ILS OR LOC RWY 23, AMDT 1B BUYLA FIX MINIMUMS: S-LOC 23 MDA 540/HAT 414 ALL CATS, VIS CAT C/D RVR 4000. 1801311807-1809121807EST.

Falmouth Hospital

FDC 8/5219 MA37 SPECIAL FALMOUTH HOSPITAL, FALMOUTH, MA. COPTER RNAV (GPS) 105, ORIG DISTANCE FROM HIGUT (FAF) TO HOTMI (MAP) 1. 80 NM. NOTE: MSA FROM HOTMI 2100. 1801121954-1808241954EST.

FDC 8/5215 MA37 SPECIAL FALMOUTH HOSPITAL, FALMOUTH, MA. COPTER RNAV (GPS) 214, ORIG MINIMUM ALTITUDE AT 0. 80 NM TO PEBME WP 860. 1801121940-1808241940EST.

FITCHBURG

Fitchburg Muni

FDC 8/7537 FIT IAP FITCHBURG MUNI, FITCHBURG, MA. RNAV (GPS) RWY 20, ORIG-C CHART NOTE: PROCEDURE NA AT NIGHT. DELETE NOTE: DME/DME RNP-0. 3 NA. PBN REQUIREMENT NOTE: RNP APCH. THIS IS RNAV (GPS) RWY 20, ORIG-D. 1804301138-PERM.

FDC 8/1478 FIT ODP FITCHBURG MUNI, FITCHBURG, MA. TAKEOFF MINIMUMS AND (OBSTACLE) DEPARTURE PROCEDURES AMDT 5 TAKEOFF MINIMUMS: RWY 32, 300-1. TAKEOFF OBSTACLE NOTES: RWY 32, TEMP CRANE 1514 FT FROM DER, 411 FT RIGHT OF CENTERLINE, 150 FT AGL/497 FT MSL (2018-ANE-2492-OE). RWY 14, TEMP CRANE 797 FT FROM DER, 620 FT RIGHT OF CENTERLINE, 96 FT AGL/420 FT MSL (2017-ANE-422-OE). ALL OTHER DATA REMAINS AS PUBLISHED. 1805222046-1809252046EST.

FDC 8/1418 FIT IAP FITCHBURG MUNI, FITCHBURG, MA. NDB-A, AMDT 4C NOTE: CIRCLING RWY 32 NA AT NIGHT. DISREGARD NOTE: PROCEDURE NA AT NIGHT. DISREGARD NOTE: VISIBILITY REDUCTION BY HELICOPTERS NA. 1805222004-1901012004EST.

FDC 8/1416 FIT IAP FITCHBURG MUNI, FITCHBURG, MA. RNAV (GPS) RWY 32, ORIG-D NOTE: STRAIGHT-IN RWY 32 NA AT NIGHT, CIRCLING RWY 32 NA AT NIGHT. NOTE: RUNWAY 32 HELICOPTER VISIBILITY REDUCTION BELOW 1 SM NOT AUTHORIZED. DISREGARD NOTE: HELICOPTER VISIBILITY REDUCTION BELOW 1 SM NA. DISREGARD NOTE: PROCEDURE NA AT NIGHT. 1805222004-1901012004EST.

FDC 8/1415 FIT IAP FITCHBURG MUNI, FITCHBURG, MA. RNAV (GPS) RWY 14, ORIG-C NOTE: CIRCLING RWY 32 NA AT NIGHT. NOTE: RUNWAY 14 HELICOPTER VISIBILITY REDUCTION BELOW 3/4 SM NOT AUTHORIZED. DISREGARD NOTE: HELICOPTER VISIBILITY REDUCTION BELOW 1 SM NA. DISREGARD NOTE: PROCEDURE NA AT NIGHT. 1805222004-1901012004EST.

HOPEDALE

Hopedale Industrial Park

FDC 8/1614 1B6 IAP HOPEDALE INDUSTRIAL PARK, HOPEDALE, MA. RNAV (GPS)-A, ORIG-A DELETE:DESCENT ANGLE 4. 31/TCH 40. 0 PROFILE NOTE: VISUAL SEGMENT-OBSTACLES. 1804181343-1811281343EST.

LAWRENCE

Lawrence Muni

FDC 8/3585 LWM IAP LAWRENCE MUNI, LAWRENCE, MA. VOR RWY 23, AMDT 12 DISREGARD NOTE: STRAIGHT-IN RWY 23 NA AT NIGHT. 1805242037-1901032037EST.

FDC 8/2224 LWM IAP LAWRENCE MUNI, LAWRENCE, MA. RNAV (GPS) RWY 23, AMDT 1 DISREGARD NOTE: RWY 23 STRAIGHT-IN AND CIRCLING AND CIRCLING TO RWY 32 NA AT NIGHT. 1805081847-1905081844EST.

FDC 8/1615 LWM IAP LAWRENCE MUNI, LAWRENCE, MA. VOR RWY 23, AMDT 12 PROCEDURE NA. 1804181349-1811281349EST.

MONTAGUE

Turners Falls

FDC 8/1988 0B5 ODP TURNERS FALLS, MONTAGUE, MA. TAKEOFF MINIMUMS AND (OBSTACLE) DEPARTURE PROCEDURES AMDT 1 TAKEOFF MINIMUMS: RWY 16, 1200-2 3/8. RWY 34, 1300-2 3/8. ALL OTHER DATA REMAINS AS PUBLISHED. 1805081556-1812181556EST.

NORWOOD

Norwood Memorial

FDC 8/4891 OWD IAP NORWOOD MEMORIAL, NORWOOD, MA. LOC RWY 35, AMDT 10E CIRCLING CATS A/B MDA 780/HAA 731. DIKEY FIX MINIMUMS CIRCLING CATS A/B MDA 780/HAA 731. TEMP CRANE 426 MSL 1. 3 NM NW OF RWY 10 (2017-ANE-2698-OE). 1805111411-1806291411EST.

FDC 8/4890 OWD SID NORWOOD MEMORIAL, NORWOOD, MA. NORWOOD TWO DEPARTURE TAKEOFF MINIMUMS: RWY 35: 400-2 1/2 AND STANDARD WITH A MINIMUM CLIMB OF 396 FT PER NM TO 600 (2107-ANE-2698-OE). ALL OTHER DATA REMAINS AS PUBLISHED. 1805111411-1806291411EST.

FDC 8/4889 OWD ODP NORWOOD MEMORIAL, NORWOOD, MA. TAKEOFF MINIMUMS AND (OBSTACLE) DEPARTURE PROCEDURES AMDT 7 TAKEOFF MINIMUMS: RWY 35, 300-1 3/4 AND STANDARD WITH A MINIMUM CLIMB OF 396 FT PER NM TO 1900 (2107-ANE-2698-OE). ALL OTHER DATA REMAINS AS PUBLISHED. 1805111411-1806291411EST.

FDC 8/4888 OWD IAP NORWOOD MEMORIAL, NORWOOD, MA. RNAV (GPS) RWY 35, AMDT 1C CIRCLING MDA 780/HAA 731 ALL CATS. TEMP CRANE 426 MSL 1. 3 NM NW OF RWY 10 (2017-ANE-2698-OE). 1805111411-1806291411EST.

PITTSFIELD

Pittsfield Muni

FDC 8/4272 PSF IAP PITTSFIELD MUNI, PITTSFIELD, MA. LOC/DME RWY 26, AMDT 9A DISREGARD NOTE: NIGHT LANDING: RWY 8 NA. 1805251826-1901041826EST.

FDC 8/4270 PSF IAP PITTSFIELD MUNI, PITTSFIELD, MA. RNAV (GPS) RWY 8, AMDT 1A DISREGARD NOTE: NIGHT LANDING: RWY 8 NA. 1805251825-1901041825EST.

FDC 8/4268 PSF IAP PITTSFIELD MUNI, PITTSFIELD, MA. RNAV (GPS) RWY 26, AMDT 1A DISREGARD NOTE: NIGHT LANDING RWY 8 NA. 1805251824-1901041824EST.

FDC 7/6089 PSF ODP PITTSFIELD MUNI, PITTSFIELD, MA. TAKEOFF MINIMUMS AND (OBSTACLE) DEPARTURE PROCEDURES AMDT 2 NOTE: RWY 8, LIGHT POLE 796 FT FROM DER, 274 FT RIGHT OF CENTERLINE, 62 FT AGL/1237 FT MSL (2016-ANE-2564-OE). LIGHT POLES BEGINNING 1737 FT FROM DER, 342 FT LEFT OF CENTERLINE, UP TO 93 FT AGL/1292 FT MSL (2016-ANE-2560/2561/2562/2563-OE). ALL OTHER DATA REMAINS AS PUBLISHED. 1712151443-1807271443EST.

PLYMOUTH

Plymouth Muni

FDC 8/9766 PYM IAP PLYMOUTH MUNI, PLYMOUTH, MA. RNAV (GPS) RWY 15, ORIG DISREGARD: DESCENT ANGLE 3. 00/TCH 50. PROFILE NOTE: VISUAL SEGMENT - OBSTACLES. 1802132217-1809252217EST.

FDC 7/6241 PYM IAP PLYMOUTH MUNI, PLYMOUTH, MA. ILS OR LOC/DME RWY 6, AMDT 1E NOTE: AUTO PILOT COUPLED APPROACH N/A BELOW 610 MSL. 1712011400-1807131359EST.

PROVINCETOWN

Provincetown Muni

FDC 8/5632 PVC IAP PROVINCETOWN MUNI, PROVINCETOWN, MA. ILS OR LOC RWY 7, AMDT 9 CHART NOTE: DME REQUIRED. LFV VOR/DME RADIAL 281-291 UNUSABLE. 1804091829-1811191829EST.

STOW

Minute Man Air Field

FDC 8/1432 6B6 IAP MINUTE MAN AIR FIELD, STOW, MA. RNAV (GPS) RWY 21, ORIG-A DISREGARD NOTE: PROCEDURE NA AT NIGHT. DISREGARD NOTE: HELICOPTER VISIBILITY REDUCTION BELOW 1 SM NA. NOTE: CIRCLING RWY 3 NA AT NIGHT. 1805072010-1812172010EST.

FDC 8/1431 6B6 IAP MINUTE MAN AIR FIELD, STOW, MA. VOR/DME RWY 21, AMDT 3D NOTE: CIRCLING RWY 3 NA AT NIGHT. DELETE NOTE: PROCEDURE NA AT NIGHT. 1805072008-1812172008EST.

TAUNTON

Taunton Muni - King Field

FDC 8/3462 TAN IAP TAUNTON MUNI - KING FIELD, TAUNTON, MA. RNAV (GPS) RWY 30, AMDT 1 MISSED APPROACH: (DO NOT EXCEED 210 KIAS UNTIL INNDY) CLIMB TO 560 THEN CLIMBING LEFT TURN TO 3000 DIRECT INNDY AND HOLD, CONTINUE CLIMB IN HOLD TO 3000. 1804202030-1811302030EST.

VINEYARD HAVEN

Martha's Vineyard

FDC 7/0098 MVY IAP MARTHA S VINEYARD, VINEYARD HAVEN, MA. VOR RWY 6, AMDT 2A DISREGARD ALL REFERENCE TO RADAR AT JODLE. CHANGE NOTE: DME OR RADAR REQUIRED TO READ DME REQUIRED. 1712061933-1807181933EST.

WESTFIELD/SPRINGFIELD

Westfield-Barnes Rgnl

FDC 8/9142 BAF ODP WESTFIELD-BARNES RGNL, WESTFIELD/SPRINGFIELD, MA. TAKEOFF MINIMUMS AND (OBSTACLE) DEPARTURE PROCEDURES AMDT 4A TAKEOFF MINIMUMS: RWY 15, 400-2 OR STANDARD WITH MINIMUM CLIMB OF 450 FT PER NM TO 800. ALL OTHER DATA REMAINS AS PUBLISHED. THIS IS TAKEOFF MINIMUMS AND (OBSTACLE) DEPARTURE PROCEDURES, AMDT 4B. 1803081336-PERM.

WORCESTER

Worcester Rgnl

FDC 8/9807 ORH IAP WORCESTER RGNL, WORCESTER, MA. ILS OR LOC RWY 11, AMDT 25 DELETE NOTE: WHEN CONTROL TOWER CLOSED: INCREASE S-ILS 11 ALL CATS VISIBILITY TO RVR 4000, AND S-LOC 11 CATS A AND B TO RVR 4000 AND CATS C AND D TO 1 1/4 SM. THIS IS ILS OR LOC RWY 11, AMDT 25A. 1804161313-PERM.

FDC 8/7026 ORH IAP WORCESTER RGNL, WORCESTER, MA. RNAV (GPS) RWY 33, ORIG-A LNAV MDA 1480/HAT 481 ALL CATS. VIS CATS C, D 1 3/8. 1803231517-1811021517EST.

MICHIGAN

ALLEGAN

Padgham Field

FDC 8/5294 35D IAP PADGHAM FIELD, ALLEGAN, MI. VOR RWY 29, AMDT 14A PROCEDURE NA. 1805291742-1901081742EST.

ALPENA

Alpena County Rgnl

FDC 8/5880 APN IAP ALPENA COUNTY RGNL, ALPENA, MI. VOR RWY 19, AMDT 15 DAKRY FIX MINIMUMS: S-19 CAT D MINIMUMS NA. CIRCLING CAT A MDA 1140/HAA 450. 1801161653-1808281653EST.

FDC 8/5855 APN IAP ALPENA COUNTY RGNL, ALPENA, MI. RNAV (GPS) RWY 19, ORIG LNAV MDA 1080/HAT 397 ALL CATS. CIRCLING CAT A MDA 1140/HAA 450. VDP AT 1. 12NM TO RW19*. 1801161608-1808281608EST.

ANN ARBOR

Ann Arbor Muni

FDC 8/9017 ARB SID ANN ARBOR MUNI, ANN ARBOR, MI. ERRTH SIX DEPARTURE MOONN EIGHT DEPARTURE PALACE ONE DEPARTURE RICHMOND EIGHT DEPARTURE ST. CLAIR ONE DEPARTURE CHANGE DETROIT DEP CON UHF FREQUENCY TO READ 284. 0. ALL OTHER DATA REMAINS AS PUBLISHED. 1803281306-1811071306EST.

FDC 8/6314 ARB SID ANN ARBOR MUNI, ANN ARBOR, MI. PALACE ONE DEPARTURE ST. CLAIR ONE DEPARTURE NOTE: ATC ASSIGNED ONLY. 1804101424-1811201424EST.

FDC 8/0297 ARB STAR ANN ARBOR MUNI, ANN ARBOR, MI. PETTE ONE ARRIVAL DO NOT FILE. TO BE ASSIGNED BY ATC. 1805240900-1809130900.

FDC 8/0229 ARB STAR ANN ARBOR MUNI, ANN ARBOR, MI. FOREY ONE ARRIVAL DO NOT FILE. TO BE ASSIGNED BY ATC. 1805240900-1809130900.

FDC 8/0218 ARB STAR ANN ARBOR MUNI, ANN ARBOR, MI. RRALF ONE ARRIVAL DO NOT FILE. TO BE ASSIGNED BY ATC. 1805240900-1809130900.

FDC 8/0104 ARB STAR ANN ARBOR MUNI, ANN ARBOR, MI. OKLND ONE ARRIVAL DO NOT FILE. TO BE ASSIGNED BY ATC. 1805240900-1809130900.

FDC 7/8479 ARB STAR ANN ARBOR MUNI, ANN ARBOR, MI. LLEEO TWO ARRIVAL JOHNSTOWN TRANSITION: JST R-313 UNUSABLE TO HAGUD INT. 1711151815-1806271815.

FDC 7/5328 ARB SID ANN ARBOR MUNI, ANN ARBOR, MI. AKRON FIVE DEPARTURE FORT WAYNE SEVEN DEPARTURE ROSEWOOD FIVE DEPARTURE DEPARTURE PROCEDURE NA. 1711301314-1807121314EST.

FDC 7/4826 ARB SID ANN ARBOR MUNI, ANN ARBOR, MI. ERRTH SIX DEPARTURE DEPARTURE PROCEDURE NA EXCEPT FOR AIRCRAFT EQUIPPED WITH SUITABLE RNAV SYSTEM WITH GPS. YQG VOR/DME OUT OF SERVICE. 1710301422-1806111422EST.

FDC 7/2574 ARB STAR ANN ARBOR MUNI, ANN ARBOR, MI. GOHMA THREE ARRIVAL: AXXIS AND LONDON TRANSITIONS NA FM RCADE INT TO WINDSOR VOR/DME EXC FOR ACFT EQUIPPED WITH SUITABLE RNAV SYSTEM WITH GPS, WINDSOR (YQG) VOR/DME U/S 1708021530-1808022359.

BALDWIN

Baldwin Muni

FDC 8/6716 7D3 ODP BALDWIN MUNI, BALDWIN, MI. TAKEOFF MINIMUMS AND (OBSTACLE) DEPARTURE PROCEDURES ORIG TAKEOFF MINIMUMS: RWY 5, 23 NA-ENVIRONMENTAL. ALL OTHER DATA REMAINS AS PUBLISHED. 1804101823-1811201823EST.

BATTLE CREEK

W K Kellogg

FDC 8/4043 BTL IAP W K KELLOGG, BATTLE CREEK, MI. RNAV (GPS) RWY 5L, AMDT 1A NOTE: CIRCLING RWY 31 NA AT NIGHT. NOTE: HELICOPTER VISIBILITY REDUCTION BELOW 3/4 SM NOT AUTHORIZED. DISREGARD NOTE: WHEN VGSI INOPERATIVE, CIRCLING RWYS 13/31 NA AT NIGHT. DISREGARD NOTE: VISIBILITY REDUCTION BY HELICOPTERS NA. 1804231852-1812031851EST.

FDC 8/3216 BTL IAP W K KELLOGG, BATTLE CREEK, MI. NDB RWY 23R, AMDT 19 NOTE: CIRCLING RWY 31 NA AT NIGHT. NOTE: CIRCLING RWY 5R, 23L NA. DISREGARD NOTE: CIRCLING TO RWY 5R/23L/31 NA AT NIGHT. 1803161354-1810261354EST.

BAY CITY

James Clements Muni

FDC 8/9780 3CM ODP JAMES CLEMENTS MUNI, BAY CITY, MI. TAKEOFF MINIMUMS AND (OBSTACLE) DEPARTURE PROCEDURES AMDT 6 TAKEOFF MINIMUMS: RWYS 9W, 13W, 18W, 27W, 31W, 36W NA - ENVIRONMENTAL. ALL OTHER DATA REMAINS AS PUBLISHED. 1805211302-1812311243EST.

FDC 8/8139 3CM IAP JAMES CLEMENTS MUNI, BAY CITY, MI. RNAV (GPS) RWY 18, ORIG-B VOR-A, AMDT 12A NOTE: CIRCLING NA TO RWYS 18W, 36W, 13W, 31W, 9W, AND 27W. 1805011308-1812111307EST.

BENTON HARBOR

Southwest Michigan Rgnl

FDC 8/5276 BEH IAP SOUTHWEST MICHIGAN RGNL, BENTON HARBOR, MI. ILS OR LOC RWY 28, AMDT 8A RNAV (GPS) RWY 10, AMDT 1B RNAV (GPS) RWY 28, AMDT 2A DISREGARD NOTE: WHEN VGSI INOP, CIRCLING RWY 14 AND 32 NA AT NIGHT. NOTE: NIGHT LANDING: RWY 14, 32 NA. 1802021916-1809141916EST.

FDC 8/5267 BEH IAP SOUTHWEST MICHIGAN RGNL, BENTON HARBOR, MI. VOR RWY 28, AMDT 19B DISREGARD NOTE: WHEN VGSI INOPERATIVE, CIRCLING RWY 32 AND 14 NA AT NIGHT. DISREGARD NOTE: VISIBILITY REDUCTION BY HELICOPTERS NA. NOTE: NIGHT LANDING: RWY 14, 32 NA. NOTE: HELICOPTER VISIBILITY REDUCTION BELOW 3/4 SM NOT AUTHORIZED. 1802021911-1809141911EST.

FDC 7/1279 BEH IAP SOUTHWEST MICHIGAN RGNL, BENTON HARBOR, MI. RNAV (GPS) RWY 10, AMDT 1B LNAV MDA 1100/HAT 469 ALL CATS. VIS CATS C/D 1 3/8. VDP 1. 36 NM TO RW10. ANTENNA TOWER, 792 MSL, 5056 FT SW OF APPROACH END RWY 10, 2016-AGL-7149-OE. 1712071928-1807191928EST.

BERRIEN SPRINGS

Andrews University Airpark

FDC 8/4682 C20 ODP ANDREWS UNIVERSITY AIRPARK, BERRIEN SPRINGS, MI. TAKEOFF MINIMUMS AND (OBSTACLE) DEPARTURE PROCEDURES ORIG TAKEOFF MINIMUMS: RWY 31: STANDARD WITH MINIMUM CLIMB OF 323 FT PER NM TO 900. DISREGARD 700 - 1 1/2 CEILING AND VISIBILITY. NOTE: RWY 31: TREES BEGINNING 29 FEET FROM DER, LEFT AND RIGHT OF CENTERLINE, UP TO 100 FEET AGL/834 FEET MSL. TERRAIN BEGINNING 77 FEET FROM DER, 362 FEET LEFT OF CENTERLINE, UP TO 680 FEET MSL. VEHICLES ON ROAD BEGINNING 343 FEET FROM DER, LEFT AND RIGHT OF CENTERLINE, UP TO 17 FEET AGL/692 FEET MSL. SIGN 453 FEET FROM DER, 342 FEET LEFT OF CENTERLINE, 22 FEET AGL/692 FEET MSL. TERRAIN 664 FEET FROM DER, 386 FEET RIGHT OF CENTERLINE, UP TO 686 FEET MSL. SIGN 1306 FEET FROM DER, 543 FEET RIGHT OF CENTERLINE, 22 FEET AGL/702 FEET MSL. POLES BEGINNING 1501 FEET FROM DER, LEFT AND RIGHT OF CENTERLINE, UP TO 66 FEET AGL/799 FEET MSL. VEHICLES ON ROAD BEGINNING 2742 FEET FROM DER, 717 FEET RIGHT OF CENTERLINE, UP TO 15 FEET AGL/749 FEET MSL. BUILDINGS BEGINNING 3083 FEET FROM DER, 128 FEET LEFT OF CENTERLINE, UP TO 30 FEET AGL/778 FEET MSL. ALL OTHER DATA REMAINS AS PUBLISHED. 1801112126-1808232126EST.

BIG RAPIDS

Roben-Hood

FDC 8/3746 RQB IAP ROBEN-HOOD, BIG RAPIDS, MI. VOR/DME-A, AMDT 8 ALTERNATE MINIMUMS NA, HIC VOR/DME UNMONITORED. 1805250818-1806250818EST.

BOYNE CITY

Boyne City Muni

FDC 8/4058 N98 IAP BOYNE CITY MUNI, BOYNE CITY, MI. RNAV (GPS) RWY 27, ORIG-B DELETE: DESCENT ANGLE 3. 00/TCH 40. PROFILE NOTE: VISUAL SEGMENT - OBSTACLES. 1804231912-1812031912EST.

FDC 8/2006 N98 ODP BOYNE CITY MUNI, BOYNE CITY, MI. TAKEOFF MINIMUMS AND (OBSTACLE) DEPARTURE PROCEDURES ORIG TAKE-OFF MINIMUMS RWY 9, 600-3 WITH MINIMUM CLIMB OF 430 FEET PER NM TO 1400. ALL OTHER DATA REMAINS AS PUBLISHED. 1805081609-1812181609EST.

BOYNE FALLS

Boyne Mountain

FDC 8/5324 BFA IAP BOYNE MOUNTAIN, BOYNE FALLS, MI. RNAV (GPS) RWY 17, ORIG DELETE NOTE: DME/DME RNP-0. 3 NA. PBN REQUIREMENTS NOTE: RNP APCH. CHART NOTE: RWY 17 HELICOPTER VISIBILITY REDUCTION BELOW 1 SM NOT AUTHORIZED. CHART NOTE: PROCEDURE NA AT NIGHT. THIS IS RNAV (GPS) RWY 17, ORIG-A. 1804251358-PERM.

FDC 8/2421 BFA IAP BOYNE MOUNTAIN, BOYNE FALLS, MI. RNAV (GPS) RWY 35, ORIG CHART NOTE: PROCEDURE NA AT NIGHT. CHART NOTE: RWY 35 HELICOPTER VISIBILITY REDUCTION BELOW 1 SM NOT AUTHORIZED. DELETE NOTE: VISIBILITY REDUCTION BY HELICOPTERS NA. DELETE NOTE: DME/DME RNP-0. 3 NA. PBN REQUIREMENTS NOTE: RNP APCH. THIS IS RNAV (GPS) RWY 35, ORIG-A. 1805082113-PERM.

CHARLEVOIX

Charlevoix Muni

FDC 8/8557 CVX IAP CHARLEVOIX MUNI, CHARLEVOIX, MI. RNAV (GPS) RWY 27, ORIG-A NOTE: RWY 27 HELICOPTER VISIBILITY REDUCTION BELOW 3/4 SM NOT AUTHORIZED. NOTE: CIRCLING NA TO RWYS 4 AND 22. DISREGARD NOTE: CIRCLING TO RWY 4/22 NA AT NIGHT. 1803271841-1811061841EST.

FDC 8/8555 CVX IAP CHARLEVOIX MUNI, CHARLEVOIX, MI. RNAV (GPS) RWY 9, AMDT 1 NOTE: CIRCLING NA TO RWYS 4 AND 22. DISREGARD NOTE: CIRCLING TO RWY 4/22 NA AT NIGHT. DISREGARD NOTE: VISIBILITY REDUCTION BY HELICOPTERS NA. 1803271841-1811061841EST.

CHEBOYGAN

Cheboygan County

FDC 8/6255 SLH ODP CHEBOYGAN COUNTY, CHEBOYGAN, MI. TAKEOFF MINIMUMS AND (OBSTACLE) DEPARTURE PROCEDURES AMDT 3 CHANGE ALL REFERENCE RWY 16, 34 TO RWY 17, 35. ALL OTHER DATA REMAINS AS PUBLISHED. 1803221530-1811011530EST.

FDC 8/1602 SLH IAP CHEBOYGAN COUNTY, CHEBOYGAN, MI. RNAV (GPS) RWY 10, AMDT 3A DISREGARD PROFILE NOTE: DESCENT ANGLE 3. 00/TCH 40. PROFILE NOTE: VISUAL SEGMENT - OBSTACLES. 1801051619-1808171619EST.

CLARE

Clare Muni

FDC 7/6383 48D IAP CLARE MUNI, CLARE, MI. RNAV (GPS) RWY 4, ORIG-A VOR-A, AMDT 2 DISREGARD NOTE: CIRCLING TO RWY 9/27 NA AT NIGHT. NOTE: NIGHT LANDING RWY 9, 27 NA. CHANGE AWOS-3 FREQUENCY TO READ 133. 025. 1712151832-1807271832EST.

COLDWATER

Branch County Memorial

FDC 8/4963 OEB IAP BRANCH COUNTY MEMORIAL, COLDWATER, MI. VOR/DME RWY 25, ORIG CIRCLING CAT B MDA 1440/HAA 481. NOTE: STRAIGHT-IN RWY 25 NA AT NIGHT. NOTE: CIRCLING RWY 4, 7, 22 NA AT NIGHT. NOTE: CIRCLING RWY 16, 34 NA. NOTE: RWY 4, 7, 22, 25 HELICOPTER VISIBILITY REDUCTION BELOW 1 SM NOT AUTHORIZED. DISREGARD NOTE: VISIBILITY REDUCTION BY HELICOPTERS NA. 1802012233-1809132233EST.

FDC 8/4961 OEB IAP BRANCH COUNTY MEMORIAL, COLDWATER, MI. VOR RWY 7, AMDT 5 CIRCLING CAT B MDA 1440/HAA 481. NOTE: STRAIGHT-IN RWY 7 NA AT NIGHT. NOTE: CIRCLING RWY 4, 22, 25 NA AT NIGHT. NOTE: CIRCLING RWY 16, 34 NA. NOTE: RWY 4, 7, 22, 25 HELICOPTER VISIBILITY REDUCTION BELOW 1 SM NOT AUTHORIZED. DISREGARD NOTE: VISIBILITY REDUCTION BY HELICOPTERS NA. 1802012230-1809132230EST.

FDC 8/4958 OEB IAP BRANCH COUNTY MEMORIAL, COLDWATER, MI. RNAV (GPS) RWY 7, AMDT 1 LPV MINIMUMS NA. LNAV/VNAV MINIMUMS NA. CIRCLING CAT B MDA 1440/HAA 481. NOTE: STRAIGHT-IN RWY 7 NA AT NIGHT. NOTE: CIRCLING RWY 4, 22, 25 NA AT NIGHT. NOTE: CIRCLING RWY 16, 34 NA. NOTE: RWY 4, 7, 22, 25 HELICOPTER VISIBILITY REDUCTION BELOW 1 SM NOT AUTHORIZED. DISREGARD NOTE: VISIBILITY REDUCTION BY HELICOPTERS NA. 1802012227-1809132227EST.

FDC 8/4955 OEB IAP BRANCH COUNTY MEMORIAL, COLDWATER, MI. RNAV (GPS) RWY 25, ORIG LPV MINIMUMS NA. LNAV/VNAV MINIMUMS NA. CIRCLING CAT B MDA 1440/HAA 481. NOTE: STRAIGHT-IN RWY 25 NA AT NIGHT. NOTE: CIRCLING RWY 4, 7, 22 NA AT NIGHT. NOTE: CIRCLING RWY 16, 34 NA. NOTE: RWY 4, 7, 22, 25 HELICOPTER VISIBILITY REDUCTION BELOW 1 SM NOT AUTHORIZED. DISREGARD NOTE: VISIBILITY REDUCTION BY HELICOPTERS NA. 1802012224-1809132223EST.

DETROIT

Coleman A Young Muni

FDC 8/9018 DET SID COLEMAN A YOUNG MUNI, DETROIT, MI. ERRTH SIX DEPARTURE MOONN EIGHT DEPARTURE PALACE ONE DEPARTURE RICHMOND EIGHT DEPARTURE ST. CLAIR ONE DEPARTURE CHANGE DETROIT DEP CON UHF FREQUENCY TO READ 284. 0. ALL OTHER DATA REMAINS AS PUBLISHED. 1803281306-1811071306EST.

FDC 8/5775 DET SID COLEMAN A YOUNG MUNI, DETROIT, MI. PALACE ONE DEPARTURE ST. CLAIR ONE DEPARTURE NOTE: ATC ASSIGNED ONLY. 1804092005-1811192005EST.

FDC 8/5313 DET IAP COLEMAN A YOUNG MUNI, DETROIT, MI. ILS OR LOC RWY 33, AMDT 14C S-LOC 33 MDA 1240/HAT 614 ALL CATS, VIS CAT C/D 1-3/4. CHANGE HELICOPTER NOTE TO READ: RWY 33 HELICOPTER VISIBILITY REDUCTION BELOW 3/4 SM NOT AUTHORIZED. CHANGE NIGHT LANDING NOTE TO READ: CIRCLING RWY 7, 25 NA AT NIGHT. NOTE: RWY 7, 25 HELICOPTER VISIBILITY REDUCTION BELOW 1 SM NOT AUTHORIZED. 1802281606-1810101606EST.

FDC 8/5016 DET IAP COLEMAN A YOUNG MUNI, DETROIT, MI. ILS OR LOC RWY 15, AMDT 10B CHANGE HELICOPTER NOTE TO READ: RWY 15 HELICOPTER VISIBILITY REDUCTION BELOW 3/4 SM NOT AUTHORIZED. CHANGE NIGHT LANDING NOTE TO READ: CIRCLING RWY 7, 25 NA AT NIGHT. NOTE: RWY 7, 25 HELICOPTER VISIBILITY REDUCTION BELOW 1 SM NOT AUTHORIZED. 1805291455-1901081454EST.

FDC 8/5012 DET IAP COLEMAN A YOUNG MUNI, DETROIT, MI. ILS OR LOC RWY 15, AMDT 10B RADAR REQUIRED FOR PROCEDURE ENTRY EXCEPT FOR AIRCRAFT EQUIPPED WITH SUITABLE RNAV SYSTEM WITH GPS, YQG VOR/DME OUT OF SERVICE. 1805291452-1901081451EST.

FDC 8/0298 DET STAR COLEMAN A YOUNG MUNI, DETROIT, MI. PETTE ONE ARRIVAL DO NOT FILE. TO BE ASSIGNED BY ATC. 1805240900-1809130900.

FDC 8/0261 DET STAR COLEMAN A YOUNG MUNI, DETROIT, MI. GIGGY ONE ARRIVAL DO NOT FILE TO BE ASSIGNED BY ATC 1805240900-1809130900.

FDC 8/0250 DET STAR COLEMAN A YOUNG MUNI, DETROIT, MI. FOREY ONE ARRIVAL DO NOT FILE. TO BE ASSIGNED BY ATC. 1805240900-1809130900.

FDC 8/0235 DET STAR COLEMAN A YOUNG MUNI, DETROIT, MI. RRALF ONE ARRIVAL DO NOT FILE TO BE ASSIGNED BY ATC 1805240900-1809130900.

FDC 8/0211 DET STAR COLEMAN A YOUNG MUNI, DETROIT, MI. OKLND ONE ARRIVAL DO NOT FILE TO BE ASSIGNED BY ATC 1805240900-1809130900.

FDC 7/8482 DET STAR COLEMAN A. YOUNG, DETROIT, MI. LLEEO TWO ARRIVAL JOHNSTOWN TRANSITION: JST R-313 UNUSABLE TO HAGUD INT. 1711151815-1806271815.

FDC 7/5326 DET SID COLEMAN A YOUNG MUNI, DETROIT, MI. AKRON FIVE DEPARTURE FORT WAYNE SEVEN DEPARTURE ROSEWOOD FIVE DEPARTURE DEPARTURE PROCEDURE NA. 1711301310-1807121310EST.

FDC 7/4825 DET SID COLEMAN A YOUNG MUNI, DETROIT, MI. ERRTH SIX DEPARTURE DEPARTURE PROCEDURE NA EXCEPT FOR AIRCRAFT EQUIPPED WITH SUITABLE RNAV SYSTEM WITH GPS. YQG VOR/DME OUT OF SERVICE. 1710301422-1806111422EST.

FDC 7/4824 DET IAP COLEMAN A YOUNG MUNI, DETROIT, MI. ILS OR LOC RWY 33, AMDT 14C PROCEDURE NA EXCEPT FOR AIRCRAFT EQUIPPED WITH SUITABLE RNAV SYSTEM WITH GPS, YQG VOR/DME OUT OF SERVICE. 1710301422-1806111422EST.

FDC 7/3152 DET IAP COLEMAN A YOUNG MUNI, DETROIT, MI. ILS OR LOC RWY 33, AMDT 14C S-LOC 33: NA EXCEPT FOR AIRCRAFT EQUIPPED WITH SUITABLE RNAV SYSTEM WITH GPS. RADAR REQUIRED FOR PROCEDURE ENTRY EXCEPT FOR AIRCRAFT EQUIPPED WITH SUITABLE RNAV SYSTEM WITH GPS. CARGL (VQ) LOM OUT OF SERVICE AND YQG VOR/DME OUT OF SERVICE. 1711281521-1807101521EST.

FDC 7/2565 DET STAR COLEMAN A YOUNG MUNI, DETROIT, MI. GOHMA THREE ARRIVAL: AXXIS AND LONDON TRANSITIONS NA FM RCADE INT TO WINDSOR VOR/DME EXC FOR ACFT EQUIPPED WITH SUITABLE RNAV SYSTEM WITH GPS, WINDSOR (YQG) VOR/DME U/S 1708021530-1808022359.

Detroit Metropolitan Wayne County

FDC 8/9339 DTW STAR DETROIT METROPOLITAN WAYNE COUNTY AIRPORT, DETROIT, MI KLYNK (RNAV) ONE DO NOT FILE-TO BE ASSIGNED BY ATC 1805240901-1809130900.

FDC 8/9338 DTW STAR DETROIT METROPOLITAN WAYNE COUNTY AIRPORT, DETROIT, MI HTROD (RNAV) ONE DO NOT FILE-TO BE ASSIGNED BY ATC 1805240901-1809130900.

FDC 8/9337 DTW STAR DETROIT METROPOLITAN WAYNE COUNTY AIRPORT, DETROIT, MI CRAKN (RNAV) ONE DO NOT FILE-TO BE ASSIGNED BY ATC 1805240901-1809130900.

FDC 8/9336 DTW STAR DETROIT METROPOLITAN WAYNE COUNTY AIRPORT, DETROIT MI BONZZ (RNAV) ONE DO NOT FILE-TO BE ASSIGNED BY ATC 1805240901-1809130900.

FDC 8/6330 DTW IAP DETROIT METROPOLITAN WAYNE COUNTY, DETROIT, MI. ILS OR LOC RWY 27L, AMDT 5 MISSED APPROACH: CLIMB TO 1100 THEN CLIMBING LEFT TURN TO 4000 ON DXO VOR/DME R-201 TO JUSKI/DXO 10. 70 DME AND HOLD, CONTINUE CLIMB-IN-HOLD TO 4000 (DME REQUIRED), CRL VOR OUT OF SERVICE. 1803012126-1803312126EST.

FDC 8/6266 DTW IAP DETROIT METROPOLITAN WAYNE COUNTY, DETROIT, MI. RNAV (GPS) PRM Z RWY 22L, ORIG PROCEDURE NA. 1805301930-1901091930EST.

FDC 8/3139 DTW STAR DETROIT METROPOLITAN WAYNE COUNTY, DETROIT, MI. LAYKS ONE ARRIVAL DO NOT FILE. TO BE ASSIGNED BY ATC. 1805241345-1809130900.

FDC 8/3136 DTW STAR DETROIT METROPOLITAN WAYNE COUNTY, DETROIT, MI. GRAYT ONE ARRIVAL DO NOT FILE. TO BE ASSIGNED BY ATC. 1805241345-1809130900.

FDC 8/2777 DTW STAR DETROIT METROPOLITAN WAYNE COUNTY, DETROIT, MI. WEEDA TWO ARRIVAL COLTZ AND HENDERSON TRANSITIONS NA EXCEPT FOR AIRCRAFT EQUIPPED WITH SUITABLE RNAV SYSTEM WITH GPS, YQG VOR/DME OUT OF SERVICE. 1803151730-1809130400EST.

FDC 8/2531 DTW SID DETROIT METROPOLITAN WAYNE COUNTY, DETROIT, MI. ERRTH SIX DEPARTURE RICHMOND EIGHT DEPARTURE DISREGARD METRO TOWER FREQUENCY. ALL OTHER DATA REMAINS AS PUBLISHED. 1803151332-1810251331EST.

FDC 8/1793 DTW IAP DETROIT METROPOLITAN WAYNE COUNTY, DETROIT, MI. RNAV (RNP) X RWY 21L, ORIG DISREGARD PBN EQUIPMENT NOTE: RF REQUIRED. ADD PLANVIEW NOTE ADJACENT TO RYEDR: RF REQUIRED. ADD PLANVIEW NOTE ADJACENT TO COBBO: RF REQUIRED. ADD PLANVIEW NOTE ADJACENT TO JEEEP: RF REQUIRED. 1805240901-1901021217EST.

FDC 8/1792 DTW IAP DETROIT METROPOLITAN WAYNE COUNTY, DETROIT, MI. RNAV (RNP) X RWY 3R, ORIG DISREGARD PBN EQUIPMENT NOTE: RF REQUIRED. ADD PLANVIEW NOTE ADJACENT TO BRAXN: RF REQUIRED. ADD PLANVIEW NOTE ADJACENT TO BRDER: RF REQUIRED. ADD PLANVIEW NOTE ADJACENT TO MERCA: RF REQUIRED. 1805240901-1901021217EST.

FDC 8/1791 DTW IAP DETROIT METROPOLITAN WAYNE COUNTY, DETROIT, MI. RNAV (RNP) W RWY 22R, ORIG DISREGARD NOTE: SIMULTANEOUS APPROACH AUTHORIZED, EXCEPT FOR ARRIVALS AT DZMND. ADD NOTE: SIMULTANEOUS APPROACH AUTHORIZED. 1805240901-1901021217EST.

FDC 8/1790 DTW IAP DETROIT METROPOLITAN WAYNE COUNTY, DETROIT, MI. ILS OR LOC RWY 22L, AMDT 32A DISREGARD PBN EQUIPMENT NOTE: RNAV 1-GPS. 1805240901-1901021217EST.

FDC 8/0296 DTW STAR DETROIT METROPOLITAN WAYNE COUNTY, DETROIT, MI. HTROD ONE ARRIVAL DO NOT FILE. TO BE ASSIGNED BY ATC. 1805240900-1809130900.

FDC 8/0292 DTW STAR DETROIT METROPOLITAN WAYNE COUNTY, DETROIT, MI. CRAKN ONE ARRIVAL DO NOT FILE. TO BE ASSIGNED BY ATC. 1805240900-1809130900.

FDC 8/0271 DTW STAR DETROIT METROPOLITAN WAYNE COUNTY, DETROIT, MI. FERRL ONE ARRIVAL DO NOT FILE. TO BE ASSIGNED BY ATC. 1805240900-1809130900.

FDC 8/0268 DTW STAR DETROIT METROPOLITAN WAYNE COUNTY, DETROIT, MI. TPGUN ONE ARRIVAL DO NOT FILE TO BE ASSIGNED BY ATC 1805240900-1809130900.

FDC 8/0267 DTW STAR DETROIT METROPOLITAN WAYNE COUNTY, DETROIT, MI. CUUGR ONE ARRIVAL DO NOT FILE. TO BE ASSIGNED BY ATC. 1805240900-1809130900.

FDC 8/0266 DTW STAR DETROIT METROPOLITAN WAYNE COUNTY, DETROIT, MI. KLYNK ONE ARRIVAL DO NOT FILE TO BE ASSIGNED BY ATC 1805240900-1809130900.

FDC 8/0264 DTW STAR DETROIT METROPOLITAN WAYNE COUNTY, DETROIT, MI. BONZZ ONE ARRIVAL DO NOT FILE TO BE ASSIGNED BY ATC 1805240900-1809130900.

FDC 8/0239 DTW STAR DETROIT METROPOLITAN WAYNE COUNTY, DETROIT, MI. WNGNT ONE ARRIVAL DO NOT FILE. TO BE ASSIGNED BY ATC. 1805240900-1809130900.

FDC 7/4827 DTW SID DETROIT METROPOLITAN WAYNE COUNTY, DETROIT, MI. ERRTH SIX DEPARTURE DEPARTURE PROCEDURE NA EXCEPT FOR AIRCRAFT EQUIPPED WITH SUITABLE RNAV SYSTEM WITH GPS. YQG VOR/DME OUT OF SERVICE. 1710301422-1806111422EST.

FDC 7/4539 DTW SID DETROIT METROPOLITAN WAYNE COUNTY, DETROIT, MI. AKRON FIVE DEPARTURE FORT WAYNE SEVEN DEPARTURE ROSEWOOD FIVE DEPARTURE DEPARTURE PROCEDURE NA. 1711291906-1807111906EST.

Willow Run

FDC 8/9019 YIP SID WILLOW RUN, DETROIT, MI. MOONN EIGHT DEPARTURE CHANGE DETROIT DEP CON UHF FREQUENCY TO READ 284. 0. ALL OTHER DATA REMAINS AS PUBLISHED. 1803281306-1811071306EST.

FDC 8/6316 YIP SID WILLOW RUN, DETROIT, MI. PALACE ONE DEPARTURE ST. CLAIR ONE DEPARTURE NOTE: ATC ASSIGNED ONLY. 1804101426-1811201426EST.

FDC 8/0282 YIP STAR WILLOW RUN, DETROIT, MI. PETTE ONE ARRIVAL DO NOT FILE. TO BE ASSIGNED BY ATC. 1805240900-1809130900.

FDC 8/0259 YIP STAR WILLOW RUN, DETROIT, MI. FOREY ONE ARRIVAL DO NOT FILE TO BE ASSIGNED BY ATC 1805240900-1809130900.

FDC 8/0248 YIP STAR WILLOW RUN, DETROIT, MI. RRALF ONE ARRIVAL DO NOT FILE. TO BE ASSIGNED BY ATC. 1805240900-1809130900.

FDC 8/0234 YIP STAR WILLOW RUN, DETROIT, MI. OKLND ONE ARRIVAL DO NOT FILE TO BE ASSIGNED BY ATC 1805240900-1809130900.

FDC 7/8489 YIP STAR WILLOW RUN, DETROIT, MI. LLEEO TWO ARRIVAL JOHNSTOWN TRANSITION: JST R-313 UNUSABLE TO HAGUD INT. 1711151815-1806271815.

FDC 7/5332 YIP SID WILLOW RUN, DETROIT, MI. AKRON FIVE DEPARTURE FORT WAYNE SEVEN DEPARTURE ROSEWOOD FIVE DEPARTURE DEPARTURE PROCEDURE NA. 1711301320-1807121320EST.

FDC 7/4828 YIP SID WILLOW RUN, DETROIT, MI. ERRTH SIX DEPARTURE DEPARTURE PROCEDURE NA EXCEPT FOR AIRCRAFT EQUIPPED WITH SUITABLE RNAV SYSTEM WITH GPS. YQG VOR/DME OUT OF SERVICE. 1710301422-1806111422EST.

FDC 7/2561 YIP STAR WILLOW RUN, DETROIT, MI. GOHMA THREE ARRIVAL: AXXIS AND LONDON TRANSITIONS NA FM RCADE INT TO WINDSOR VOR/DME EXC FOR ACFT EQUIPPED WITH SUITABLE RNAV SYSTEM WITH GPS, WINDSOR (YQG) VOR/DME U/S 1708021530-1808022359.

DETROIT/GROSSE ILE

Grosse Ile Muni

FDC 8/3305 ONZ STAR GROSSE ILE MUNI, GROSSE ILE, MI. RRALF ONE ARRIVAL DO NOT FILE. TO BE ASSIGNED BY ATC. 1805241600-1809130900.

FDC 8/3131 ONZ STAR GROSSE ILE MUNI, GROSSE ILE, MI. FOREY ONE ARRIVAL DO NOT FILE. TO BE ASSIGNED BY ATC. 1805241345-1809130900.

FDC 8/0308 ONZ STAR GROSSE ILE MUNI, GROSSE ILE, MI. PETTE ONE ARRIVAL DO NOT FILE. TO BE ASSIGNED BY ATC. 1805240900-1809130900.

FDC 8/0263 ONZ STAR GROSSE ILE MUNI, GROSSE ILE, MI. GIGGY ONE ARRIVAL DO NOT FILE. TO BE ASSIGNED BY ATC. 1805240900-1809130900.

FDC 8/0216 ONZ STAR GROSSE ILE MUNI, GROSSE ILE, MI. OKLND ONE ARRIVAL DO NOT FILE TO BE ASSIGNED BY ATC 1805240900-1809130900.

DRUMMOND ISLAND

Drummond Island

FDC 8/0459 DRM IAP DRUMMOND ISLAND, DRUMMOND ISLAND, MI. RNAV (GPS) RWY 26, ORIG RNAV (GPS) RWY 8, ORIG NOTE: PROCEDURE NA AT NIGHT. 1802142010-1809262010EST.

FLINT

Bishop Intl

FDC 8/0304 FNT STAR BISHOP INTL, FLINT, MI. PETTE ONE ARRIVAL DO NOT FILE. TO BE ASSIGNED BY ATC. 1805240900-1809130900.

FDC 8/0252 FNT STAR BISHOP INTL, FLINT, MI. FOREY ONE ARRIVAL DO NOT FILE. TO BE ASSIGNED BY ATC. 1805240900-1809130900.

FDC 7/9070 FNT IAP BISHOP INTL, FLINT, MI. RNAV (GPS) RWY 18, AMDT 1A LNAV MDA 1220/HAT 443 ALL CATS. VIS CATS C/D 1 3/8. DELETE TDZE 776, CHART TDZE 777. CHART PROFILE NOTE: VGSI AND RNAV GLIDEPATH NOT COINCIDENT (VGSI ANGLE {3. 00}/TCH{47. 3}). CHART NOTE: RWY 18 HELICOPTER VISIBILITY REDUCTION BELOW 3/4 SM NOT AUTHORIZED. DELETE NOTE: HELICOPTER VISIBILITY REDUCTION BELOW 3/4 SM NOT AUTHORIZED. THIS IS RNAV (GPS) RWY 18, AMDT 1B. 1708111634-PERM.

FRANKFORT

Frankfort Dow Memorial Field

FDC 8/8891 FKS IAP FRANKFORT DOW MEMORIAL FIELD, FRANKFORT, MI. VOR/DME-A, AMDT 1A CIRCLING CAT A/B MDA 1540/HAA 907, CAT C MDA 1600/HAA 967, VIS CAT A/B 1 1/4, CAT C 3. CHANGE LOCAL ALTIMETER SETTING NOTE TO READ: WHEN LOCAL ALTIMETER SETTING NOT RECEIVED, USE MANISTEE ALTIMETER SETTING AND INCREASE ALL MDAS 60 FEET AND VISIBILITY CAT B 1/4 SM. ALTERNATE MINIMUMS: CAT A/B 1000-2, CAT C 3. 1802122101-1809242101EST.

FDC 8/8889 FKS IAP FRANKFORT DOW MEMORIAL FIELD, FRANKFORT, MI. RNAV (GPS) RWY 33, AMDT 1A CIRCLING CAT C MDA 1600/HAA 967, VIS CAT C 3. CHANGE LOCAL ALTIMETER SETTING NOTE TO READ: WHEN LOCAL ALTIMETER SETTING NOT RECEIVED, USE MANISTEE ALTIMETER SETTING AND INCREASE ALL MDAS 60 FEET AND VISIBILITY CAT B 1/4 SM AND LNAV CAT C 1/2 SM, PLANVIEW NOTE: FINAL APPROACH COURSE OFFSET 14. 81 DEGREES. ALTERNATE MINIMUMS: CAT C 1000-3. 1802122058-1809242058EST.

FDC 8/8888 FKS IAP FRANKFORT DOW MEMORIAL FIELD, FRANKFORT, MI. RNAV (GPS) RWY 15, AMDT 1A LNAV CAT C VIS 1 3/4. CIRCLING CAT C MDA 1600/HAA 967, VIS CAT C 3. CHANGE LOCAL ALTIMETER SETTING NOTE TO READ: WHEN LOCAL ALTIMETER SETTING NOT RECEIVED, USE MANISTEE ALTIMETER SETTING AND INCREASE ALL MDAS 60 FEET AND VISIBILITY CAT B AND LNAV CAT C 1/4 SM. PLANVIEW NOTE: FINAL APPROACH COURSE OFFSET 14. 85 DEGREES. ALTERNATE MINIMUMS: CAT C 1000-3. 1802122056-1809242056EST.

FDC 8/1691 FKS IAP FRANKFORT DOW MEMORIAL FIELD, FRANKFORT, MI. VOR/DME-A, AMDT 1A PROCEDURE NA. 1803141330-1810241330EST.

GRAND HAVEN

Grand Haven Memorial Airpark

FDC 8/5173 3GM IAP GRAND HAVEN MEMORIAL AIRPARK, GRAND HAVEN, MI. RNAV (GPS) RWY 27, ORIG-A DISREGARD DESCENT ANGLE 3. 04/TCH 35. PROFILE NOTE: VISUAL SEGMENT - OBSTACLES. DISREGARD PROFILE NOTE: VGSI AND DESCENT ANGLES NOT COINCIDENT. 1805291707-1901081707EST.

FDC 8/4065 3GM IAP GRAND HAVEN MEMORIAL AIRPARK, GRAND HAVEN, MI. RNAV (GPS) RWY 9, ORIG DISREGARD DESCENT ANGLE 3. 04/TCH 35. PROFILE NOTE: VISUAL SEGMENT - OBSTACLES. 1803191849-1810291849EST.

FDC 8/3954 3GM IAP GRAND HAVEN MEMORIAL AIRPARK, GRAND HAVEN, MI. VOR-A, AMDT 16A PROCEDURE NA. 1805251406-1901041406EST.

GRAND RAPIDS

Gerald R Ford Intl

FDC 8/4793 GRR IAP GERALD R FORD INTL, GRAND RAPIDS, MI. ILS OR LOC RWY 35, AMDT 2 HONSE FIX MINIMUMS (ADF OR DME REQUIRED). DISREGARD NOTE: HONSE FIX MINIMUMS (DUAL VOR RECEIVERS OR DME REQUIRED). 1803201820-1810301817EST.

Spectrum Health Butterworth Heliport

FDC 8/4082 MI97 SPECIAL SPECTRUM HEALTH BUTTERWORTH HELIPORT, GRAND RAPIDS, MI. EBABE ONE DEPARTURE USE GERALD R FORD INTERNATIONAL AIRPORT ATIS FREQUENCY 118. 725. PRIOR TO TAKEOFF: SELECT DEPARTURE PROCEDURE FROM GPS DATABASE AND SET CDI TO 0. 3 NM. CDI MAY BE RESET TO 1. 0 NM AFTER IWCOB. POSITIVE COURSE GUIDANCE ON COURSE 190 TO THE IDF REQUIRED FOR ENTERING IMC PRIOR TO EBABE. USER DEFINED ROUTE N/A. DP ROUTE DESCRIPTION: HOVER AT OR ABOVE 5FT AGL: CLIMB TO CROSS EBABE ON COURSE 220 AT OR ABOVE 1260. CONTINUE CLIMB ON DEPICTED ROUTE TO CROSS YOYCO AT OR ABOVE 3000. TAKEOFF MINIMUMS: 400-3/4, OR STANDARD WITH TAKEOFF HEADING 190 AND MINIMUM CLIMB OF 549FT PER NM TO 1260. 1805251525-1901041525EST.

GRAYLING

Grayling AAF

FDC 8/9522 GOV IAP GRAYLING AAF, GRAYLING, MI. RNAV (GPS) RWY 14, ORIG-B LNAV HAT 546 ALL CATS, CIRCLING CAT A/B/C HAA 562, CAT C HAA 602. TDZE 1154. APT ELEV 1158. DISREGARD NOTE: PROCEDURE NA AT NIGHT FOR CAT C/D AIRCRAFT. NOTE: CIRCLING RWY 5, 23, 32 NA AT NIGHT. 1801231919-1809041919EST.

FDC 8/3737 GOV IAP GRAYLING AAF, GRAYLING, MI. VOR RWY 14, AMDT 2B S-14 HAT 726 ALL CATS, CIRCLING HAA 722 ALL CATS. GORDN FIX MINIMUMS S-14 HAT 566 ALL CATS, CIRCLING CAT A/B/C HAA 562, CAT D HAA 602. TDZE 1154. APT ELEV 1158. DISREGARD NOTE: PROCEDURE NA AT NIGHT FOR CAT C/D AIRCRAFT. NOTE: PROCEDURE NA AT NIGHT. 1804231148-1812031148EST.

FDC 8/0053 GOV IAP GRAYLING AAF, GRAYLING, MI. NDB RWY 14, AMDT 8B S-14 HAT 726 ALL CATS, CIRCLING HAA 722 ALL CATS. TDZE 1154. APT ELEV 1158. DISREGARD NOTE: PROCEDURE NA AT NIGHT FOR CAT C/D AIRCRAFT. NOTE: CIRCLING RWY 5, 23, 32 NA AT NIGHT. 1801241239-1809051239EST.

GREENVILLE

Greenville Muni

FDC 8/0514 6D6 ODP GREENVILLE MUNI, GREENVILLE, MI. TAKEOFF MINIMUMS AND (OBSTACLE) DEPARTURE PROCEDURES AMDT 2A CHANGE ALL REFERENCES FROM RWY 1/19 TO RWY 18/36. ALL OTHER DATA REMAINS AS PUBLISHED. 1803121848-1810221848EST.

HANCOCK

Houghton County Memorial

FDC 8/0388 CMX ODP HOUGHTON COUNTY MEMORIAL, HANCOCK, MI. TAKEOFF MINIMUMS AND (OBSTACLE) DEPARTURE PROCEDURES AMDT 3 TAKEOFF MINIMUMS RWY 25: 400 - 2 1/2 OR STANDARD WITH A MINIMUM CLIMB OF 215 FT PER NM TO 1600 OR ALTERNATIVELY, WITH STANDARD TAKEOFF MINIMUMS AND A NORMAL 200 FT PER NM CLIMB GRADIENT, TAKEOFF MUST OCCUR NO LATER THAN 1500 FT PRIOR TO DER. REST OF DATA REMAINS THE SAME. THIS IS TAKEOFF MINIMUMS AND (OBSTACLE) DEPARTURE PROCEDURES, AMDT 3A. 1803121248-PERM.

HARBOR SPRINGS

Harbor Springs

FDC 8/5788 MGN ODP HARBOR SPRINGS, HARBOR SPRINGS, MI. TAKEOFF MINIMUMS AND (OBSTACLE) DEPARTURE PROCEDURES AMDT 2 NOTE: RWY 10, SILO, 1200 FT FROM DEPARTURE END OF RWY, 403 FT LEFT OF CENTERLINE, 59 AGL/739 MSL, (2016-AGL-2316-OE). ALL OTHER DATA REMAINS AS PUBLISHED. 1802051402-1809171402EST.

HASTINGS

Hastings

FDC 8/6669 9D9 IAP HASTINGS, HASTINGS, MI. RNAV (GPS) RWY 12, AMDT 2 LPV DA NA, LNAV/VNAV DA NA, CIRCLING CATS A/B/C NA. 1804101815-1811201815EST.

FDC 8/6652 9D9 IAP HASTINGS, HASTINGS, MI. RNAV (GPS) RWY 30, AMDT 2 PROCEDURE NA 1804101806-1811201806EST.

HOLLAND

West Michigan Rgnl

FDC 8/9247 BIV IAP WEST MICHIGAN RGNL, HOLLAND, MI. VOR-A, AMDT 10D PROCEDURE NA. 1803281937-1811071937EST.

HOWELL

Livingston County Spencer J Hardy

FDC 8/0309 OZW STAR LIVINGSTON COUNTY SPENCER J HARDY, HOWELL, MI. PETTE ONE ARRIVAL DO NOT FILE. TO BE ASSIGNED BY ATC. 1805240900-1809130900.

FDC 8/0255 OZW STAR LIVINGSTON COUNTY SPENCER J HARDY, HOWELL, MI. FOREY ONE ARRIVAL DO NOT FILE TO BE ASSIGNED BY ATC 1805240900-1809130900.

FDC 8/0242 OZW STAR LIVINGSTON COUNTY SPENCER J HARDY, HOWELL, MI. RRALF ONE ARRIVAL DO NOT FILE TO BE ASSIGNED BY ATC 1805240900-1809130900.

FDC 8/0217 OZW STAR LIVINGSTON COUNTY SPENCER J HARDY, HOWELL, MI. OKLND ONE ARRIVAL DO NOT FILE TO BE ASSIGNED BY ATC 1805240900-1809130900.

FDC 7/8480 OZW STAR LIVINGSTON COUNTY SPENCER J. HARDY, HOWELL, MI. LLEEO TWO ARRIVAL JOHNSTOWN TRANSITION: JST R-313 UNUSABLE TO HAGUD INT. 1711151815-1806271815.

FDC 7/7053 OZW IAP LIVINGSTON COUNTY SPENCER J HARDY, HOWELL, MI. VOR RWY 31, AMDT 11A DME REQUIRED EXCEPT FOR AIRCRAFT EQUIPPED WITH SUITABLE RNAV SYSTEM WITH GPS, PSI VOR OUT OF SERVICE. 1712191311-1807311311EST.

IONIA

Ionia County

FDC 8/8021 Y70 IAP IONIA COUNTY, IONIA, MI. RNAV (GPS) RWY 27, ORIG-A VGSI AND DESCENT ANGLES NOT COINCIDENT. 1801191644-1808311644EST.

FDC 8/6640 Y70 ODP IONIA COUNTY, IONIA, MI. TAKEOFF MINIMUMS AND (OBSTACLE) DEPARTURE PROCEDURES ORIG TAKEOFF MINIMUMS: RWY 18, 36: NA - ENVIRONMENTAL. NOTE: RWY 9, TREES, BEGINNING 11 FT FROM DER, 320 FT LEFT OF CENTERLINE, UP TO 825 FT MSL. NAVAID 39 FT FROM DER, 77 FT RIGHT OF CENTERLINE, 804 FT MSL. GRD, BEGINNING 60 FT FROM DER, 276 FT RIGHT OF CENTERLINE, UP TO 810 FT MSL. TREES, BEGINNING 101 FT FROM DER, 344 FT LEFT OF CENTERLINE, UP TO 836 FT MSL. GRD 258 FT FROM DER, 333 FT RIGHT OF CENTERLINE, 811 FT MSL. TREES, BEGINNING 663 FT FROM DER, 521 FT RIGHT OF CENTERLINE, UP TO 872 FT MSL. TREES, BEGINNING 1011 FT FROM DER, 77 FT RIGHT OF CENTERLINE, UP TO 881 FT MSL. TREE 1530 FT FROM DER, 833 FT LEFT OF CENTERLINE, 845 FT MSL. TREES, BEGINNING 1538 FT FROM DER, 289 FT LEFT OF CENTERLINE, UP TO 848 FT MSL. TREE 1882 FT FROM DER, 844 FT LEFT OF CENTERLINE, 860 FT MSL. TREE 2507 FT FROM DER, 301 FT LEFT OF CENTERLINE, 870 FT MSL. TREE 2509 FT FROM DER, 259 FT LEFT OF CENTERLINE, 875 FT MSL. TREES, BEGINNING 2513 FT FROM DER, 201 FT LEFT OF CENTERLINE, UP TO 886 FT MSL. TREES, BEGINNING 2633 FT FROM DER, 233 FT LEFT OF CENTERLINE, UP TO 894 FT MSL. TREES, BEGINNING 2638 FT FROM DER, 220 FT LEFT OF CENTERLINE, UP TO 895 FT MSL. TREE 3036 FT FROM DER, 691 FT LEFT OF CENTERLINE, 898 FT MSL. NOTE: RWY 27, NAVAID 41 FT FROM DER, 77 FT RIGHT OF CENTERLINE, 815 FT MSL. BLDG 473 FT FROM DER, 547 FT RIGHT OF CENTERLINE, 837 FT MSL. POLES, BEGINNING 596 FT FROM DER, 513 FT LEFT OF CENTERLINE, UP TO 839 FT MSL. BLDG 780 FT FROM DER, 574 FT RIGHT OF CENTERLINE, 841 FT MSL. POLE 816 FT FROM DER, 680 FT RIGHT OF CENTERLINE, 845 FT MSL. TREE, BLDG, POLE, T-L TWR, BEGINNING 880 FT FROM DER, 137 FT LEFT OF CENTERLINE, UP TO 889 FT MSL. TREES, BEGINNING 1025 FT FROM DER, 144 FT RIGHT OF CENTERLINE, UP TO 850 FT MSL. TREE, T-L TWR, BEGINNING 1027 FT FROM DER, 79 FT RIGHT OF CENTERLINE, UP TO 851 FT MSL. TREE 1608 FT FROM DER, 698 FT RIGHT OF CENTERLINE, 859 FT MSL. TREES

FDC 8/0817 Y70 IAP IONIA COUNTY, IONIA, MI. RNAV (GPS) RWY 27, ORIG-A NOTE: CIRCLING NA TO RWYS 18 AND 36. NOTE: HELICOPTER VISIBILITY REDUCTION BELOW 3/4 SM NOT AUTHORIZED. 1804171550-1811271550EST.

IRON MOUNTAIN KINGSFORD

Ford

FDC 8/9881 IMT IAP FORD, IRON MOUNTAIN KINGSFORD, MI. LOC/DME BC RWY 19, AMDT 13A MSA FROM IMT VOR/DME 25NM: 330-230 MINIMUM ALTITUDE 3100. 1802140111-1809260111EST.

KALAMAZOO

Kalamazoo/Battle Creek Intl

FDC 8/3856 AZO IAP KALAMAZOO/BATTLE CREEK INTL, KALAMAZOO, MI. RNAV (GPS) RWY 5, ORIG-A LP MDA 1280/HAT 406 CATS A/B/C. 1805251245-1901041244EST.

LANSING

Capital Region Intl

FDC 7/2628 LAN IAP CAPITAL REGION INTL, LANSING, MI. RNAV (GPS) RWY 24, ORIG LNAV MDA 1260/HAT 403 ALL CATS. VISIBILITY CAT C 1 1/8. VDP 1. 7 NM TO RW 24 ASTERISK. DISREGARD NOTE: VISIBILITY REDUCTION BY HELICOPTERS NA. NOTE: RWY 24 HELICOPTER VISIBILITY REDUCTION BELOW 3/4 SM NOT AUTHORIZED. NOTE: CIRCLING RWY 10L, 28R NA AT NIGHT. 1711272310-1807092310EST.

FDC 7/2622 LAN IAP CAPITAL REGION INTL, LANSING, MI. RNAV (GPS) RWY 10R, ORIG RNAV (GPS) RWY 6, ORIG NOTE: CIRCLING RWY 10L, 28R NA AT NIGHT. 1711272310-1807092310EST.

LAPEER

Dupont-Lapeer

FDC 7/7609 D95 IAP DUPONT-LAPEER, LAPEER, MI. VOR-A, ORIG-A DME REQUIRED EXCEPT FOR AIRCRAFT EQUIPPED WITH SUITABLE RNAV SYSTEM WITH GPS, PSI VOR OUT OF SERVICE. 1712041457-1807161457EST.

LINDEN

Prices

FDC 8/8228 9G2 IAP PRICES, LINDEN, MI. VOR-A, ORIG-A ADD NOTE: PROCEDURE NA AT NIGHT. CHANGE NOTE: USE FLINT ALTIMETER SETTING TO READ USE FLINT ALTIMETER SETTING; WHEN NOT RECEIVED, USE HOWELL ALTIMETER SETTING. DELETE PLANVIEW NOTE: DME OR RADAR REQUIRED. EQUIPMENT REQUIREMENTS NOTE: DME OR RADAR REQUIRED. THIS IS VOR-A, ORIG-B. 1804121216-PERM.

FDC 8/8227 9G2 IAP PRICES, LINDEN, MI. RNAV (GPS) RWY 27, AMDT 1 CHART NOTE: PROCEDURE NA AT NIGHT. CHART NOTE: RWY 27 HELICOPTER VISIBILITY REDUCTION BELOW 1 SM NOT AUTHORIZED. DELETE NOTE: "DME/DME RNP-0. 3 NA. PBN REQUIREMENT NOTE: RNP APCH. TDZE 919. LNAV MDA 1400/HAT 481 ALL CATS. THIS IS RNAV (GPS) RWY 27, AMDT 1A. 1804121216-PERM.

FDC 8/8225 9G2 IAP PRICES, LINDEN, MI. RNAV (GPS) RWY 9, AMDT 1 CHART NOTE: PROCEDURE NA AT NIGHT. CHART NOTE: RWY 9 HELICOPTER VISIBILITY REDUCTION BELOW 1 SM NOT AUTHORIZED. DELETE NOTE: DME/DME RNP-0. 3 NA. PBN REQUIREMENT NOTE: RNP APCH. THIS IS RNAV (GPS) RWY 9, AMDT 1A. 1804121216-PERM.

LUDINGTON

Mason County

FDC 8/8185 LDM ODP MASON COUNTY, LUDINGTON, MI. TAKEOFF MINIMUMS AND (OBSTACLE) DEPARTURE PROCEDURES AMDT 6 TAKEOFF MINIMUMS: RWY 26, 300-1 OR STANDARD WITH A MINIMUM CLIMB OF 476 FEET PER NM TO 1000. NOTE: RWY 19, POLE 1087 FT FROM DER, 574 FT RIGHT OF CENTERLINE, 29 FT AGL/675 FT MSL. NOTE: RWY 26, BUILDING 463 FT FROM DER, 505 FT RIGHT OF CENTERLINE, 27 FT AGL/ 668 FT MSL. FENCE 372 FT FROM DER, 306 FT RIGHT OF CENTERLINE, UP TO 17 FT AGL/ 658 FT MSL. ALL OTHER DATA REMAINS AS PUBLISHED. 1803061928-1810161928EST.

FDC 8/4992 LDM IAP MASON COUNTY, LUDINGTON, MI. RNAV (GPS) RWY 8, ORIG-C NOTE: CIRCLING RWY 1, 19 NA AT NIGHT. 1805111526-1812211526EST.

FDC 8/4991 LDM IAP MASON COUNTY, LUDINGTON, MI. RNAV (GPS) RWY 26, ORIG NOTE: CIRCLING RWY 1, 19 NA AT NIGHT. NOTE: VGSI AND RNAV GLIDEPATH NOT COINCIDENT (VGSI {3. 00}/TCH {25}). 1805111526-1812211526EST.

MACKINAC ISLAND

Mackinac Island

FDC 8/6300 MCD IAP MACKINAC ISLAND, MACKINAC ISLAND, MI. RNAV (GPS) RWY 8, AMDT 1B DISREGARD DESCENT ANGLE: 3. 00/TCH 40. PROFILE NOTE: VISUAL SEGMENT - OBSTACLES. 1805302221-1901092221EST.

MANISTEE

Manistee Co-Blacker

FDC 8/1694 MBL IAP MANISTEE CO-BLACKER, MANISTEE, MI. VOR RWY 10, AMDT 1B PROCEDURE NA. 1803141333-1810241333EST.

MARLETTE

Marlette

FDC 7/0708 77G IAP MARLETTE, MARLETTE, MI. RNAV (GPS) RWY 27, AMDT 1B RNAV (GPS) RWY 9, AMDT 1B LNAV MDA NA. 1711172144-1806292144EST.

MARQUETTE

Sawyer Intl

FDC 8/6904 SAW ODP SAWYER INTL, MARQUETTE, MI. TAKEOFF MINIMUMS AND (OBSTACLE) DEPARTURE PROCEDURES ORIG TAKEOFF OBSTACLE NOTES: RWY 1, NAVAID 40 FT FROM DER, 114 FT LEFT OF CENTERLINE, 2FT AGL/1225 FT MSL; NAVAID 40 FT FROM DER, 114 FT RIGHT OF CENTERLINE, 2FT AGL/1224 FT MSL. TREES BEGINNING 1529 FT FROM DER, 853 FT LEFT OF CENTERLINE, UP TO 75 FT AGL/1296 FT MSL; TREE 2749 FT FROM DER, 897 FT RIGHT OF CENTERLINE, 75 FT AGL/1295 FT MSL. DISREGARD RWY 19 TAKEOFF OBSTACLES. 1804271822-1812071822EST.

MASON

Mason Jewett Field

FDC 8/8198 TEW IAP MASON JEWETT FIELD, MASON, MI. RNAV (GPS) RWY 10, ORIG-C NOTE: PROCEDURE NA AT NIGHT. DISREGARD NOTE: WHEN VGSI INOP, PROCEDURE NA AT NIGHT. 1803062029-1810162029EST.

FDC 8/8197 TEW IAP MASON JEWETT FIELD, MASON, MI. VOR-A, AMDT 5 NOTE: CIRCLING RWY 10 NA AT NIGHT. DISREGARD NOTE: VISIBILITY REDUCTION BY HELICOPTERS NA. DISREGARD NOTE: WHEN VGSI INOP, CIRCLING TO RWY 10 NA AT NIGHT. 1803062029-1810162029EST.

FDC 8/8196 TEW IAP MASON JEWETT FIELD, MASON, MI. RNAV (GPS) RWY 28, ORIG-C NOTE: CIRCLING RWY 10 NA AT NIGHT. NOTE: RWY 28 HELICOPTER VISIBILITY REDUCTION BELOW 3/4 SM NOT AUTHORIZED. DISREGARD NOTE: WHEN VGSI INOP, PROCEDURE NA AT NIGHT. DISREGARD NOTE: HELICOPTER VISIBILITY REDUCTION BELOW 1 SM NA. 1803062029-1810162029EST.

MENOMINEE

Menominee-Marinette Twin County

FDC 8/4061 MNM IAP MENOMINEE-MARINETTE TWIN COUNTY, MENOMINEE, MI. ILS OR LOC RWY 3, AMDT 2B RNAV (GPS) RWY 3, ORIG NOTE: NIGHT LANDING: RWY 14, 32 NA. 1805251459-1901041459EST.

FDC 7/6774 MNM IAP MENOMINEE-MARINETTE TWIN COUNTY, MENOMINEE, MI. ILS OR LOC RWY 3, AMDT 2B AUTOPILOT COUPLED APPROACH NA BELOW 1574. 1712181232-1807301232EST.

MONROE

Custer

FDC 8/3134 TTF STAR CUSTER, MONROE, MI. FOREY ONE ARRIVAL DO NOT FILE. TO BE ASSIGNED BY ATC. 1805241345-1809130900.

FDC 8/0314 TTF STAR CUSTER, MONROE, MI. PETTE ONE ARRIVAL DO NOT FILE. TO BE ASSIGNED BY ATC. 1805240900-1809130900.

FDC 8/0262 TTF STAR CUSTER, MONROE, MI. GIGGY ONE ARRIVAL DO NOT FILE TO BE ASSIGNED BY ATC 1805240900-1809130900.

FDC 8/0246 TTF STAR CUSTER, MONROE, MI. RRALF ONE ARRIVAL DO NOT FILE TO BE ASSIGNED BY ATC 1805240900-1809130900.

FDC 8/0228 TTF STAR CUSTER, MONROE, MI. OKLND ONE ARRIVAL DO NOT FILE TO BE ASSIGNED BY ATC 1805240900-1809130900.

MOUNT CLEMENS

Selfridge Angb

FDC 8/0305 MTC STAR SELFRIDGE ANGB, MOUNT CLEMENS, MI. PETTE ONE ARRIVAL DO NOT FILE. TO BE ASSIGNED BY ATC. 1805240900-1809130900.

FDC 8/0254 MTC STAR SELFRIDGE ANGB, MOUNT CLEMENS, MI. FOREY ONE ARRIVAL DO NOT FILE. TO BE ASSIGNED BY ATC. 1805240900-1809130900.

FDC 8/0240 MTC STAR SELFRIDGE ANGB, MOUNT CLEMENS, MI. RRALF ONE ARRIVAL DO NOT FILE TO BE ASSIGNED BY ATC 1805240900-1809130900.

FDC 8/0213 MTC STAR SELFRIDGE ANGB, MOUNT CLEMENS, MI. OKLND ONE ARRIVAL DO NOT FILE. TO BE ASSIGNED BY ATC. 1805240900-1809130900.

FDC 7/8488 MTC STAR SELFRIDGE ANGB, MOUNT CLEMONS, MI. LLEEO TWO ARRIVAL JOHNSTOWN TRANSITION: JST R-313 UNUSABLE TO HAGUD INT. 1711151815-1806271815.

MOUNT PLEASANT

Mount Pleasant Muni

FDC 8/9902 MOP IAP MOUNT PLEASANT MUNI, MOUNT PLEASANT, MI. RNAV (GPS) RWY 27, ORIG-A CIRCLING CATS A/B MDA 1240/HAA 485. 1803291256-1811081256EST.

NEW HUDSON

Oakland Southwest

FDC 8/2784 Y47 IAP OAKLAND SOUTHWEST, NEW HUDSON, MI. VOR OR GPS-A, AMDT 3B CIRCLING CAT A/B MDA 1580/HAA 654. NOTE: PROCEDURE NA AT NIGHT. DISREGARD NOTE: NIGHT VISIBILITY MINIMUMS 2 MILES. DISREGARD NOTE: WHEN VGSI INOP, CIRCLING TO RWY 8 NA AT NIGHT. 1805091128-1905091128EST.

FDC 8/1751 Y47 ODP OAKLAND SOUTHWEST, NEW HUDSON, MI. TAKEOFF MINIMUMS AND (OBSTACLE) DEPARTURE PROCEDURES AMDT 2 CHANGE ALL RWY 7-25 REFERENCE TO RWY 8-26. ALL OTHER DATA REMAINS AS PUBLISHED. 1801261909-1809071909EST.

FDC 7/8486 Y47 STAR OAKLAND SW, NEW HUDSON, MI. LLEEO TWO ARRIVAL JOHNSTOWN TRANSITION: JST R-313 UNUSABLE TO HAGUD INT. 1711151815-1806271815.

NILES

Jerry Tyler Memorial

FDC 7/1226 3TR IAP JERRY TYLER MEMORIAL, NILES, MI. RNAV (GPS) RWY 33, ORIG-A DELETE: DESCENT ANGLE 3. 00/TCH 40. PROFILE NOTE: VISUAL SEGMENT - OBSTACLES. 1712071905-1807191905EST.

OWOSSO

Owosso Community

FDC 8/7568 RNP IAP OWOSSO COMMUNITY, OWOSSO, MI. RNAV (GPS) RWY 11, AMDT 1D DELETE NOTE: PROCEDURE NA AT NIGHT. DELETE NOTE: RWY 11 HELICOPTER VISIBILITY REDUCTION BELOW 1 SM NOT AUTHORIZED. CHART NOTE: RWY 11 HELICOPTER VISIBILITY REDUCTION BELOW 3/4 SM NOT AUTHORIZED. DELETE NOTE: DME/DME RNP-0. 3 NA. PBN REQUIREMENTS NOTE: RNP APCH. THIS IS RNAV (GPS) RWY 11, AMDT 1E. 1804301300-PERM.

FDC 8/7562 RNP IAP OWOSSO COMMUNITY, OWOSSO, MI. RNAV (GPS) RWY 29, AMDT 1D DELETE NOTE: PROCEDURE NA AT NIGHT. DELETE NOTE: DME/DME RNP-0. 3 NA. PBN REQUIREMENTS NOTE: RNP APCH. DELETE NOTE: RWY 29 HELICOPTER VISIBILITY REDUCTION BELOW 1 SM NOT AUTHORIZED. CHART NOTE: RWY 29 HELICOPTER VISIBILITY REDUCTION BELOW 3/4 SM NOT AUTHORIZED. THIS IS RNAV (GPS) RWY 29, AMDT 1E. 1804301256-PERM.

FDC 8/7559 RNP IAP OWOSSO COMMUNITY, OWOSSO, MI. VOR/DME RWY 29, AMDT 1C DELETE NOTE: PROCEDURE NA AT NIGHT. DELETE NOTE: RWY 29 HELICOPTER VISIBILITY REDUCTION BELOW 1 SM NOT AUTHORIZED. CHART NOTE: RWY 29 HELICOPTER VISIBILITY REDUCTION BELOW 3/4 SM NOT AUTHORIZED. THIS IS VOR/DME RWY 29, AMDT 1D. 1804301252-PERM.

PLYMOUTH

Canton-Plymouth-Mettetal

FDC 7/8478 1D2 STAR CANTON-PLYMOUTH-METTETAL, PLYMOUTH, MI. LLEEO TWO ARRIVAL JOHNSTOWN TRANSITION: JST R-313 UNUSABLE TO HAGUD INT. 1711151815-1806271815.

FDC 7/2570 1D2 STAR CANTON-PLYMOUTH METTETAL, PLYMOUTH, MI. GOHMA THREE ARRIVAL: AXXIS AND LONDON TRANSITIONS NA FM RCADE INT TO WINDSOR VOR/DME EXC FOR ACFT EQUIPPED WITH SUITABLE RNAV SYSTEM WITH GPS, WINDSOR (YQG) VOR/DME U/S 1708021530-1808022359.

PONTIAC

Oakland County Intl

FDC 8/9342 PTK STAR OAKLAND COUNTY INTL, PONTIAC, MI PETTE (RNAV) ONE DO NOT FILE-TO BE ASSIGNED BY ATC 1805240901-1809130900.

FDC 8/9341 PTK STAR OAKLAND COUNTY INTL, PONTIAC, MI FOREY (RNAV) ONE DO NOT FILE-TO BE ASSIGNED BY ATC 1805240901-1809130900.

FDC 8/9016 PTK SID OAKLAND COUNTY INTL, PONTIAC, MI. MOONN EIGHT DEPARTURE CHANGE DETROIT DEP CON UHF FREQUENCY TO READ 284. 0. ALL OTHER DATA REMAINS AS PUBLISHED. 1803281304-1811071304EST.

FDC 8/6312 PTK SID OAKLAND COUNTY INTL, PONTIAC, MI. PALACE ONE DEPARTURE ST. CLAIR ONE DEPARTURE NOTE: ATC ASSIGNED ONLY. 1804101422-1811201421EST.

FDC 8/3809 PTK IAP OAKLAND COUNTY INTL, PONTIAC, MI. VOR RWY 27L, AMDT 15 VOR RWY 9R, AMDT 24 PROCEDURE NA EXCEPT FOR AIRCRAFT EQUIPPED WITH SUITABLE RNAV SYSTEM WITH GPS, SVM VORTAC OUT OF SERVICE. 1804231330-1804301303EST.

FDC 8/0310 PTK STAR OAKLAND COUNTY INTL, PONTIAC, MI. PETTE ONE ARRIVAL DO NOT FILE. TO BE ASSIGNED BY ATC. 1805240900-1809130900.

FDC 8/0232 PTK STAR OAKLAND COUNTY INTL, PONTIAC, MI. FOREY ONE ARRIVAL DO NOT FILE. TO BE ASSIGNED BY ATC. 1805240900-1809130900.

FDC 8/0227 PTK STAR OAKLAND COUNTY INTL, PONTIAC, MI. RRALF ONE ARRIVAL DO NOT FILE. TO BE ASSIGNED BY ATC. 1805240900-1809130900.

FDC 8/0224 PTK STAR OAKLAND COUNTY INTL, PONTIAC, MI. OKLND ONE ARRIVAL DO NOT FILE TO BE ASSIGNED BY ATC 1805240900-1809130900.

FDC 7/8484 PTK STAR OAKLAND COUNTY INTL, PONTIAC, MI. LLEEO TWO ARRIVAL JOHNSTOWN TRANSITION: JST R-313 UNUSABLE TO HAGUD INT. 1711151815-1806271815.

FDC 7/5330 PTK SID OAKLAND COUNTY INTL, PONTIAC, MI. AKRON FIVE DEPARTURE FORT WAYNE SEVEN DEPARTURE ROSEWOOD FIVE DEPARTURE DEPARTURE PROCEDURE NA. 1711301317-1807121317EST.

FDC 7/4829 PTK SID OAKLAND COUNTY INTL, PONTIAC, MI. ERRTH SIX DEPARTURE DEPARTURE PROCEDURE NA EXCEPT FOR AIRCRAFT EQUIPPED WITH SUITABLE RNAV SYSTEM WITH GPS. YQG VOR/DME OUT OF SERVICE. 1710301422-1806111422EST.

PORT HURON

St Clair County Intl

FDC 8/0260 PHN STAR ST. CLAIR COUNTY INTL, PORT HURON, MI. FOREY ONE ARRIVAL DO NOT FILE. TO BE ASSIGNED BY ATC. 1805240900-1809130900.

FDC 8/0219 PHN STAR ST. CLAIR COUNTY INTL, PORT HURON, MI. OKLND ONE ARRIVAL DO NOT FILE TO BE ASSIGNED BY ATC 1805240900-1809130900.

ROGERS CITY

Presque Isle County

FDC 8/7570 PZQ IAP PRESQUE ISLE COUNTY, ROGERS CITY, MI. RNAV (GPS) RWY 9, ORIG DELETE NOTE: WHEN VGSI INOP, STRAIGHT-IN/CIRCLING RWY 9 NA AT NIGHT. CHART NOTE: STRAIGHT-IN/CIRCLING RWY 9 NA AT NIGHT. CHART NOTE: RWY 9 HELICOPTER VISIBILITY REDUCTION BELOW 1 SM NOT AUTHORIZED. DELETE NOTE: DME/DME RNP-0. 3 NA. PBN REQUIREMENTS NOTE: RNP APCH. THIS IS RNAV (GPS) RWY 9, ORIG-A. 1804301306-PERM.

ROMEO

Romeo State

FDC 8/3983 D98 IAP ROMEO STATE, ROMEO, MI. RNAV (GPS) RWY 36, AMDT 1C DISREGARD NOTE: PROCEDURE NA AT NIGHT. NOTE: CIRCLING RWY 18 NA AT NIGHT. 1805251419-1901041419EST.

FDC 8/3969 D98 IAP ROMEO STATE, ROMEO, MI. RNAV (GPS) RWY 18, AMDT 1B DISREGARD NOTE: PROCEDURE NA AT NIGHT. NOTE: STRAIGHT-IN RWY 18 NA AT NIGHT, CIRCLING RWY 18 NA AT NIGHT. 1805251414-1901041414EST.

FDC 8/0302 D98 STAR ROMEO STATE, ROMEO, MI. PETTE ONE ARRIVAL DO NOT FILE. TO BE ASSIGNED BY ATC. 1805240900-1809130900.

FDC 8/0238 D98 STAR ROMEO STATE, ROMEO, MI. RRALF ONE ARRIVAL DO NOT FILE TO BE ASSIGNED BY ATC 1805240900-1809130900.

FDC 8/0212 D98 STAR ROMEO STATE, ROMEO, MI. OKLND ONE ARRIVAL DO NOT FILE TO BE ASSIGNED BY ATC 1805240900-1809130900.

SAULT STE MARIE

Chippewa County Intl

FDC 8/7850 CIU IAP CHIPPEWA COUNTY INTL, SAULT STE MARIE, MI. ILS OR LOC RWY 16, AMDT 8C S-ILS 16 DA 1090/HAT 291. DISREGARD NOTE: AUTOPILOT COUPLED APPROACH NA BELOW 1325. NOTE: AUTOPILOT COUPLED APPROACH NA BELOW 1160. NOTE: ILS GS UNUSABLE BELOW 1090. ALTERNATE MINIMUMS NA. I-CIU LOCALIZER UNMONITORED. 1803261926-1811051924EST.

FDC 8/2200 CIU IAP CHIPPEWA COUNTY INTL, SAULT STE MARIE, MI. RNAV (GPS) RWY 16, AMDT 1A LPV NA. 1801081251-1808201251EST.

Sault Ste Marie Muni/Sanderson Field

FDC 8/0093 ANJ IAP SAULT STE MARIE MUNI/SANDERSON FIELD, SAULT STE MARIE, MI. RNAV (GPS) RWY 14, ORIG-A DISREGARD NOTE: WHEN VGSI INOP, STRAIGHT-IN/CIRCLING RWY 14 PROCEDURE NA AT NIGHT. DISREGARD NOTE: WHEN VGSI INOP, CIRCLING RWY 32 NA AT NIGHT. 1801241349-1809051349EST.

FDC 8/0091 ANJ IAP SAULT STE MARIE MUNI/SANDERSON FIELD, SAULT STE MARIE, MI. RNAV (GPS) RWY 32, ORIG-A VOR RWY 32, AMDT 3A DISREGARD NOTE: WHEN VGSI INOP, STRAIGHT-IN/CIRCLING RWY 32 PROCEDURE NA AT NIGHT. DISREGARD NOTE: WHEN VGSI INOP, CIRCLING RWY 14 NA AT NIGHT. 1801241344-1809051344EST.

SOUTH HAVEN

South Haven Area Rgnl

FDC 8/4060 LWA IAP SOUTH HAVEN AREA RGNL, SOUTH HAVEN, MI. RNAV (GPS) RWY 23, AMDT 1D RNAV (GPS) RWY 5, AMDT 1D VOR RWY 23, AMDT 11A DISREGARD NOTE: PROCEDURE NA AT NIGHT. CHANGE HELICOPTER VISIBILITY NOTE TO READ: HELICOPTER VISIBILITY REDUCTION BELOW 3/4 SM NOT AUTHORIZED. 1804231914-1812031914EST.

SPARTA

Paul C Miller-Sparta

FDC 8/7617 8D4 IAP PAUL C MILLER-SPARTA, SPARTA, MI. VOR-A, AMDT 4A PROCEDURE NA. 1803261325-1811051325EST.

FDC 8/5082 8D4 IAP PAUL C MILLER-SPARTA, SPARTA, MI. RNAV (GPS) RWY 25, ORIG RNAV (GPS) RWY 7, ORIG DESCENT ANGLE 3. 04/TCH 40 NA. 1805291557-1901081557EST.

ST IGNACE

Mackinac County

FDC 8/6299 83D IAP MACKINAC COUNTY, ST IGNACE, MI. RNAV (GPS) RWY 7, ORIG-A DISREGARD DESCENT ANGLE 3. 04/TCH 45. PROFILE NOTE: VISUAL SEGMENT - OBSTACLES. 1805302220-1901092219EST.

FDC 7/9978 83D IAP MACKINAC COUNTY, ST IGNACE, MI. RNAV (GPS) RWY 25, ORIG-A LNAV MDA 1040/HAT 417 CATS A/B/C. NOTE: CIRCLING RWY 7 NA AT NIGHT. DISREGARD NOTE: GPS OR RNP-0. 3 REQUIRED. 1712061806-1807181806EST.

FDC 7/9893 83D IAP MACKINAC COUNTY, ST IGNACE, MI. RNAV (GPS) RWY 7, ORIG-A NOTE: STRAIGHT-IN RWY 7 NA AT NIGHT. NOTE: RWY 7 HELICOPTER VISIBILITY REDUCTION BELOW 1 SM NOT AUTHORIZED. DISREGARD NOTE: GPS OR RNP-0. 3 REQUIRED. DISREGARD SYMBOL REPRESENTING VISUAL 34:1 SLOPE IS CLEAR. VDP NA. 1712061639-1807181639EST.

TROY

Oakland/Troy

FDC 8/3129 VLL STAR OAKLAND/TROY, TROY, MI. FOREY ONE ARRIVAL DO NOT FILE. TO BE ASSIGNED BY ATC. 1805241345-1809130900.

FDC 8/0315 VLL STAR OAKLAND/TROY, TROY, MI. PETTE ONE ARRIVAL DO NOT FILE. TO BE ASSIGNED BY ATC. 1805240900-1809130900.

FDC 8/0230 VLL STAR OAKLAND/TROY, TROY, MI. OKLND ONE ARRIVAL DO NOT FILE TO BE ASSIGNED BY ATC 1805240900-1809130900.

FDC 8/0221 VLL STAR OAKLAND/TROY, TROY, MI. RRALF ONE ARRIVAL DO NOT FILE. TO BE ASSIGNED BY ATC. 1805240900-1809130900.

FDC 7/8487 VLL STAR OAKLAND TROY, TROY, MI. LLEEO TWO ARRIVAL JOHNSTOWN TRANSITION: JST R-313 UNUSABLE TO HAGUD INT. 1711151815-1806271815.

MINNESOTA

ALBERT LEA

Albert Lea Muni

FDC 8/1941 AEL IAP ALBERT LEA MUNI, ALBERT LEA, MN. VOR/DME RWY 35, AMDT 1B S-35 MDA/HAT 1740/479 ALL CATS. VDP NA. CHANGE LOCAL ALTIMETER SETTING NOTE TO READ; WHEN USING AUSTIN ALTIMETER SETTING, INCREASE ALL MDAS 60 FEET AND INCREASE VISIBILITY S-35 CAT C 1/8 SM. 1802201641-1810021641EST.

AUSTIN

Austin Muni

FDC 8/0802 AUM IAP AUSTIN MUNI, AUSTIN, MN. VOR RWY 17, AMDT 2 PROCEDURE NA. 1804171540-1811271539EST.

BIGFORK

Bigfork Muni

FDC 8/7837 FOZ IAP BIGFORK MUNI, BIGFORK, MN. RNAV (GPS) RWY 15, ORIG-B RNAV (GPS) RWY 33, ORIG-B PROCEDURE NA. 1802082132-1809202132EST.

BUFFALO

Buffalo Muni

FDC 8/8802 CFE ODP BUFFALO MUNI, BUFFALO, MN. TAKEOFF MINIMUMS AND (OBSTACLE) DEPARTURE PROCEDURES ORIG NOTE: RWY 18, BUILDING 202 FEET FROM DEPARTURE END OF RWY, 489 FEET RIGHT OF CENTERLINE, 28 AGL/990 MSL. ALL OTHER DATA REMAINS AS PUBLISHED. 1801221955-1809031955EST.

CALEDONIA

Houston County

FDC 8/3385 CHU IAP HOUSTON COUNTY, CALEDONIA, MN. VOR/DME OR GPS-A, AMDT 3 CHART NOTE: PROCEDURE NA AT NIGHT. THIS IS VOR/DME OR GPS-A, AMDT 3A. 1804201812-PERM.

CAMBRIDGE

Cambridge Muni

FDC 8/2553 CBG IAP CAMBRIDGE MUNI, CAMBRIDGE, MN. RNAV (GPS) RWY 34, ORIG-A CIRCLING CAT B/C MDA 1440/HAA 495. 1802211744-1810031744EST.

FDC 8/2552 CBG IAP CAMBRIDGE MUNI, CAMBRIDGE, MN. RNAV (GPS) RWY 16, ORIG-A LPV DA NA. LNAV/VNAV DA NA. CIRCLING CAT B/C MDA 1440/HAA 495. 1802211744-1810031744EST.

COOK

Cook Muni

FDC 7/7747 CQM IAP COOK MUNI, COOK, MN. RNAV (GPS) RWY 13, ORIG-B RNAV (GPS) RWY 31, AMDT 1B DELETE: DESCENT ANGLE 3. 00/TCH 40. ADD PROFILE NOTE: VISUAL SEGMENT - OBSTACLES. 1712202059-1808012059EST.

CROOKSTON

Crookston Muni Kirkwood Fld

FDC 8/4124 CKN IAP CROOKSTON MUNI KIRKWOOD FLD, CROOKSTON, MN. NDB RWY 13, AMDT 9 RNAV (GPS) RWY 13, ORIG RNAV (GPS) RWY 31, ORIG-A VOR/DME RWY 13, ORIG-A NOTE: CIRCLING RWYS 6, 24, 17, 35 NA AT NIGHT. 1804231959-1812031959EST.

DETROIT LAKES

Detroit Lakes-Wething Field

FDC 8/4056 DTL ODP DETROIT LAKES-WETHING FIELD, DETROIT LAKES, MN. TAKEOFF MINIMUMS AND (OBSTACLE) DEPARTURE PROCEDURES ORIG DEPARTURE PROCEDURE: RWY 13, CLIMB HEADING 135 DEGREES TO 1800 BEFORE TURNING LEFT. NOTE: RWY 13, TREES, 52 FT FROM DEPARTURE END OF RWY, 3 FEET LEFT OF CENTERLINE. UP TO 100 FT AGL/1423 FT MSL. TREES, 964 FT FROM DEPARTURE END OF RWY, 175 FT LEFT OF CENTERLINE, UP TO 100 FT AGL/1420 FT MSL. ALL OTHER DATA REMAINS AS PUBLISHED. 1805251457-1901041457EST.

ELBOW LAKE

Elbow Lake Muni - Pride Of The Prairie

FDC 8/3946 Y63 IAP ELBOW LAKE MUNI - PRIDE OF THE PRAIRIE, ELBOW LAKE, MN. RNAV (GPS) RWY 14, ORIG-A RNAV (GPS) RWY 32, ORIG-A CIRCLING CAT A MDA 1700/HAA 494, CAT B MDA 1900/HAA 694. DISREGARD NOTE: PROCEDURE NA AT NIGHT. DISREGARD NOTE: HELICOPTER VISIBILITY REDUCTION BELOW 1 SM NA. 1805251358-1901041358EST.

ELY

Ely Muni

FDC 8/1191 ELO IAP ELY MUNI, ELY, MN. VOR/DME RWY 30, AMDT 5A CHART NOTE: HELICOPTER VISIBILITY REDUCTION BELOW 3/4 SM NOT AUTHORIZED. 1801041628-1808161628EST.

FDC 8/0114 ELO IAP ELY MUNI, ELY, MN. RNAV (GPS) RWY 12, AMDT 1B LPV DA 1702/HAT 250. 1801241408-1809051408EST.

EVELETH

Eveleth-Virginia Muni

FDC 8/4295 EVM IAP EVELETH-VIRGINIA MUNI, EVELETH, MN. RNAV (GPS) RWY 27, ORIG-B LPV DA 1634 / HAT 262 VISIBILITY 1 ALL CATS. DISREGARD NOTE: PROCEDURE NA AT NIGHT. DISREGARD NOTE: HELICOPTER VISIBILITY REDUCTION BELOW 1 SM NA. NOTE: RWY 27 HELICOPTER VISIBILITY REDUCTION BELOW 3/4 SM NA. NOTE: CIRCLING TO RWYS 14 AND 32 NA. 1802011256-1809131256EST.

FAIRMONT

Fairmont Muni

FDC 8/9262 FRM IAP FAIRMONT MUNI, FAIRMONT, MN. VOR/DME RWY 13, AMDT 1B NOTE: HELICOPTER VISIBILITY REDUCTION BELOW 3/4 SM NA. 1801231315-1809041314EST.

FDC 8/0500 FRM IAP FAIRMONT MUNI, FAIRMONT, MN. COPTER ILS RWY 31, ORIG-B ILS OR LOC RWY 31, ORIG-E PROCEDURE NA EXCEPT FOR AIRCRAFT EQUIPPED WITH SUITABLE RNAV SYSTEM WITH GPS, FRM VOR OUT OF SERVICE. 1803121756-1810221756EST.

FARIBAULT

Faribault Muni-Liz Wall Strohfus Field

FDC 8/4417 FBL IAP FARIBAULT MUNI-LIZ WALL STROHFUS FIELD, FARIBAULT, MN. VOR-A, AMDT 6B PROCEDURE NA. 1802011359-1809131358EST.

FERGUS FALLS

Fergus Falls Muni-Einar Mickelson Fld

FDC 8/5105 FFM IAP FERGUS FALLS MUNI-EINAR MICKELSON FLD, FERGUS FALLS, MN. RNAV (GPS) RWY 31, ORIG LNAV MDA 1640 / HAT 458 ALL CATS, VIS CAT C 7/8. CHANGE LOCAL ALTIMETER SETTING NOTE TO READ: WHEN LOCAL ALTIMETER SETTING NOT RECEIVED, USE WHEATON ALTIMETER SETTING , INCREASE ALL DA 102 AND LNAV/VNAV ALL CATS VISIBILITY 3/8 MILE; INCREASE ALL MDA 120 FEET. LNAV CAT C VISIBILITY 3/8 MILE, LNAV CAT D 1/4 MILE AND CIRCLING CAT C/D 1/2 MILE. CHANGE FOR INOPERATIVE MALSR WHEN USING WHEATON ALTIMETER SETTING TO READ: INCREASE LPV ALL CATS VISIBILITY TO 1 MILE AND LNAV CATS C/D TO 1 5/8 MILE. 1805111758-1812211758EST.

GLENCOE

Glencoe Muni

FDC 8/8527 GYL IAP GLENCOE MUNI, GLENCOE, MN. NDB RWY 31, AMDT 1 PROCEDURE NA. 1805011854-1812111854EST.

GRAND RAPIDS

Grand Rapids/Itasca Co-Gordon Newstrom Fld

FDC 8/4850 GPZ IAP GRAND RAPIDS/ITASCA CO-GORDON NEWSTROM FLD, GRAND RAPIDS, MN. RNAV (GPS) RWY 16, ORIG DISREGARD NOTE: CIRCLING TO RWY 10-28 AND 5-23 NA AT NIGHT. DISREGARD NOTE: VISIBILITY REDUCTION BY HELICOPTERS NA. NOTE: CIRCLING RWY 5 NA AT NIGHT. NOTE: CIRCLING NA TO RWY 10 AND 28. 1804241846-1812041846EST.

FDC 8/4848 GPZ IAP GRAND RAPIDS/ITASCA CO-GORDON NEWSTROM FLD, GRAND RAPIDS, MN. RNAV (GPS) RWY 34, ORIG-B VOR RWY 34, AMDT 11 DISREGARD NOTE: CIRCLING TO RWY 10-28 AND 5-23 NA AT NIGHT. NOTE: CIRCLING RWY 5 NA AT NIGHT. NOTE: CIRCLING NA TO RWY 10 AND 28. 1804241842-1812041842EST.

HIBBING

Range Rgnl

FDC 7/6411 HIB IAP RANGE RGNL, HIBBING, MN. RNAV (GPS) RWY 4, ORIG NOTE: RWY 4 HELICOPTER VISIBILITY REDUCTION BELOW 3/4 SM NOT AUTHORIZED. 1712151924-1807271924EST.

INTERNATIONAL FALLS

Falls Intl-Einarson Field

FDC 8/5955 INL IAP FALLS INTL-EINARSON FIELD, INTERNATIONAL FALLS, MN. ILS OR LOC RWY 31, AMDT 10B CHANGE NOTE TO READ: AUTOPILOT COUPLED APPROACH NA BELOW 1731. 1804261224-1812061224EST.

JACKSON

Jackson Muni

FDC 8/3774 MJQ IAP JACKSON MUNI, JACKSON, MN. RNAV (GPS) RWY 13, AMDT 1A MISSED APPROACH: CLIMB TO 4200 DIRECT MCQIN AND HOLD SE, RT, 315. 00 INBOUND. 1804231205-1812031205EST.

LITTLE FALLS

Little Falls/Morrison County-Lindbergh Fld

FDC 8/4298 LXL IAP LITTLE FALLS/MORRISON COUNTY-LINDBERGH FLD, LITTLE FALLS, MN. NDB RWY 31, AMDT 6C RNAV (GPS) RWY 31, ORIG-A NOTE: CIRCLING NA TO RWYS 18 AND 36. 1802271452-1810091452EST.

LONGVILLE

Longville Muni

FDC 8/3119 XVG IAP LONGVILLE MUNI, LONGVILLE, MN. RNAV (GPS) RWY 31, ORIG CHART PROFILE NOTE: VGSI AND DESCENT ANGLES NOT COINCIDENT (VGSI ANGLE {4. 00}/TCH {28}). CHART NOTE: CIRCLING RWY 13 NA AT NIGHT. CHART NOTE: RWY 31 HELICOPTER VISIBILITY REDUCTION BELOW 3/4 SM NOT AUTHORIZED. DELETE NOTE: DME/DME RNP-0. 3 NA. DELETE NOTE: GPS OR RNP 0. 3 REQUIRED. PBN REQUIREMENTS NOTE: RNP APCH. THIS IS RNAV (GPS) RWY 31, ORIG-A. 1805241332-PERM.

MANKATO

Immanuel - St Joseph's Hospital

FDC 8/3929 3MN6 IAP IMMANUEL - ST JOSEPH S HOSPITAL, MANKATO, MN. COPTER GPS 270, ORIG H-270 MDA 1460 / HAS 436. 1804231455-1812031455EST.

Mankato Rgnl

FDC 8/4333 MKT IAP MANKATO RGNL, MANKATO, MN. VOR RWY 15, AMDT 7A EBXIB FIX MINIMUMS NA EXCEPT FOR AIRCRAFT EQUIPPED WITH SUITABLE RNAV SYSTEM WITH GPS. 1801111454-1808231454EST.

MAPLE LAKE

Maple Lake Muni-Bill Mavencamp Sr Fld

FDC 8/1198 MGG IAP MAPLE LAKE MUNI-BILL MAVENCAMP SR FLD, MAPLE LAKE, MN. RNAV (GPS) RWY 28, ORIG-B PROCEDURE NA. 1803131958-1810231958EST.

MINNEAPOLIS

Abbott Northwestern Hospital

FDC 7/1691 MN10 SPECIAL ABBOTT NORTHWESTERN HOSPITAL, MINNEAPOLIS, MN. COPTER RNAV (GPS) 284, ORIG PROCEDURE NA. 1711222048-1807042048EST.

FDC 7/1690 MN10 SPECIAL ABBOTT NORTHWESTERN HOSPITAL, MINNEAPOLIS, MN. GRAVL ONE DEPARTURE DEPARTURE PROCEDURE NA. 1711222046-1807042046EST.

Airlake

FDC 8/0962 LVN IAP AIRLAKE, MINNEAPOLIS, MN. RNAV (GPS) RWY 12, ORIG LPV MINIMUMS NA. LNAV/VNAV MINIMUMS NA. LNAV MDA 1500/HAT 540 ALL CATS. VIS CAT C/D 1 1/2. NOTE: WHEN USING MINNEAPOLIS-ST PAUL INTL/WOLD-CHAMBERLAIN ALTIMETER SETTING INCREASE LNAV CAT C/D AND CIRCLING CAT C/D VISIBILITY 3/8 MILE. NOTE: NIGHT LANDING: RWY 12 NA. DISREGARD NOTE: WHEN VGSI INOPERATIVE, PROCEDURE NA AT NIGHT. 1804171809-1811271809EST.

FDC 8/0960 LVN IAP AIRLAKE, MINNEAPOLIS, MN. ILS OR LOC RWY 30, ORIG-F RNAV (GPS) RWY 30, ORIG-A NOTE: NIGHT LANDING: RWY 12 NA. 1804171808-1811271808EST.

FDC 8/0839 LVN IAP AIRLAKE, MINNEAPOLIS, MN. VOR RWY 12, AMDT 2 NOTE: NIGHT LANDING: RWY 12 NA. DISREGARD NOTE: WHEN VGSI INOPERATIVE, STRAIGHT-IN/CIRCLING RWY 12 PROCEDURE NA AT NIGHT. 1804171558-1811271558EST.

FDC 8/0069 LVN IAP AIRLAKE, MINNEAPOLIS, MN. RNAV (GPS) RWY 12, ORIG DISREGARD NOTE: VGSI AND RNAV GLIDEPATH NOT COINCIDENT (VGSI ANGLE 3. 25/TCH 37). 1803092044-1810192044EST.

Anoka County-Blaine (Janes Field)

FDC 8/9340 ANE SID ANOKA COUNTY-BLAINE (JANES FIELD), MINNEAPOLIS, MN. DARWIN SEVEN DEPARTURE DEPARTURE ROUTE DESCRIPTION: CHANGE THENCE INSTRUCTIONS TO READ ON TRANSITION OR ASSIGNED ROUTE. EXPECT CLEARANCE TO FILED ALTITUDE/FLIGHT LEVEL 10 (TEN) MINUTES AFTER DEPARTURE. ALL OTHER DATA REMAINS AS PUBLISHED. 1803290901-1811072026EST.

FDC 8/3045 ANE SID ANOKA COUNTY-BLAINE (JANES FIELD), MINNEAPOLIS, MN. ORSKY ONE DEPARTURE ROCHESTER NINE DEPARTURE SCHEP NINE DEPARTURE ZMBRO SEVEN DEPARTURE DEPARTURE PROCEDURE DME REQUIRED EXCEPT FOR AIRCRAFT EQUIPPED WITH SUITABLE RNAV SYSTEM WITH GPS, FOW VOR/DME OUT OF SERVICE. 1804041901-1811141901EST.

FDC 8/1197 ANE ODP ANOKA COUNTY-BLAINE (JANES FIELD), MINNEAPOLIS, MN. TAKEOFF MINIMUMS AND (OBSTACLE) DEPARTURE PROCEDURES AMDT 5B NOTE: RWY 09, 5546FT FROM DER, 306FT RIGHT OF CENTERLINE, 129FT AGL/1047FT MSL (2018-AGL-5516-OE). ALL OTHER DATA REMAINS AS PUBLISHED. 1805221823-1808301823EST.

FDC 8/1195 ANE SID ANOKA COUNTY-BLAINE (JANES FIELD), MINNEAPOLIS, MN. COULT SEVEN DEPARTURE DARWIN SEVEN DEPARTURE KBREW ONE DEPARTURE ORSKY ONE DEPARTURE ROCHESTER NINE DEPARTURE SCHEP NINE DEPARTURE WLSTN SEVEN DEPARTURE ZMBRO SEVEN DEPARTURE NOTE: RWY 09, 5546FT FROM DER, 306FT RIGHT OF CENTERLINE, 129FT AGL/1047FT MSL (2018-AGL-5516-OE). ALL OTHER DATA REMAINS AS PUBLISHED. 1805221821-1808301821EST.

Crystal

FDC 8/4919 MIC IAP CRYSTAL, MINNEAPOLIS, MN. VOR OR GPS-A, AMDT 9D NOTE: CIRCLING NA TO RWYS 6R AND 24L. 1801121320-1808241319EST.

FDC 8/4913 MIC IAP CRYSTAL, MINNEAPOLIS, MN. RNAV (GPS) RWY 14L, ORIG NOTE: CIRCLING NA TO RWYS 6R AND 24L. NOTE: RWY 14L HELICOPTER VISIBILITY REDUCTION BELOW 3/4 SM NOT AUTHORIZED. DISREGARD NOTE: VISIBILITY REDUCTION BY HELICOPTERS NA. 1801121312-1808241312EST.

Flying Cloud

FDC 8/9314 FCM SID FLYING CLOUD, MINNEAPOLIS, MN. DARWIN SEVEN DEPARTURE DEPARTURE ROUTE DESCRIPTION: CHANGE THENCE INSTRUCTIONS TO READ ON TRANSITION OR ASSIGNED ROUTE. EXPECT CLEARANCE TO FILED ALTITUDE/FLIGHT LEVEL 10 (TEN) MINUTES AFTER DEPARTURE. ALL OTHER DATA REMAINS AS PUBLISHED. 1803290901-1811072018EST.

FDC 8/5715 FCM IAP FLYING CLOUD, MINNEAPOLIS, MN. COPTER ILS OR LOC RWY 10R, AMDT 1A ILS OR LOC RWY 10R, AMDT 3C RNAV (GPS) RWY 10L, AMDT 1C RNAV (GPS) RWY 10R, ORIG-B RNAV (GPS) RWY 28L, AMDT 2B RNAV (GPS) RWY 28R, AMDT 2D RNAV (GPS) RWY 36, AMDT 2B VOR RWY 10R, AMDT 9B VOR/DME RWY 36, AMDT 1A DISREGARD NOTE: NIGHT LANDING: RWY 18/36 NA. NOTE: NIGHT LANDING: RWY 18, 36 OPERATIONAL VGSI REQUIRED, REMAIN ON OR ABOVE VGSI GLIDEPATH UNTIL THRESHOLD. 1802051300-1809171300EST.

FDC 8/3046 FCM SID FLYING CLOUD, MINNEAPOLIS, MN. ORSKY ONE DEPARTURE ROCHESTER NINE DEPARTURE SCHEP NINE DEPARTURE ZMBRO SEVEN DEPARTURE DEPARTURE PROCEDURE DME REQUIRED EXCEPT FOR AIRCRAFT EQUIPPED WITH SUITABLE RNAV SYSTEM WITH GPS, FOW VOR/DME OUT OF SERVICE. 1804041901-1811141901EST.

FDC 7/7842 FCM IAP FLYING CLOUD, MINNEAPOLIS, MN. RNAV (GPS) RWY 28R, AMDT 2D LNAV MDA 1320/HAT 420 ALL CATS. VIS CATS C/D 1 1/8. 1712041909-1807161909EST.

Minneapolis-St Paul Intl/Wold-Chamberlain

FDC 8/9311 MSP SID MINNEAPOLIS-ST PAUL INTL/WOLD-CHAMBERLAIN, MINNEAPOLIS, MN. DARWIN SEVEN DEPARTURE DEPARTURE ROUTE DESCRIPTION: CHANGE THENCE INSTRUCTIONS TO READ ON TRANSITION OR ASSIGNED ROUTE. EXPECT CLEARANCE TO FILED ALTITUDE/FLIGHT LEVEL 10 (TEN) MINUTES AFTER DEPARTURE. ALL OTHER DATA REMAINS AS PUBLISHED. 1803290901-1811072012EST.

FDC 8/3049 MSP SID MINNEAPOLIS-ST PAUL INTL/WOLD-CHAMBERLAIN, MINNEAPOLIS, MN. ORSKY ONE DEPARTURE ROCHESTER NINE DEPARTURE SCHEP NINE DEPARTURE ZMBRO SEVEN DEPARTURE DEPARTURE PROCEDURE DME REQUIRED EXCEPT FOR AIRCRAFT EQUIPPED WITH SUITABLE RNAV SYSTEM WITH GPS, FOW VOR/DME OUT OF SERVICE. 1804041901-1811141901EST.

FDC 8/1674 MSP IAP MINNEAPOLIS-ST PAUL INTL/WOLD-CHAMBERLAIN, MINNEAPOLIS, MN. RNAV (GPS) Z RWY 30L, AMDT 5A LPV DA 1027/HAT 204 ALL CATS. LNAV/VNAV DA 1162/HAT 339 ALL CATS. VIS RVR 2600 ALL CATS. CRANES, UP TO 1023FT MSL, BEGINNING 2528FT NW OF APCH END RWY 30L (2017-AGL-9802, 9803, 9808, 9809-NRA). 1804181430-1811281430EST.

FDC 7/4604 MSP STAR MINNEAPOLIS-ST PAUL INTL/WOLD-CHAMBERLAIN, MINNEAPOLIS, MN. BLUEM RNAV ARRIVAL HELLO TRANSITION ATC ASSIGNED ONLY. 1702151350-PERM.

MONTEVIDEO

Montevideo-Chippewa County

FDC 8/6893 MVE IAP MONTEVIDEO-CHIPPEWA COUNTY, MONTEVIDEO, MN. RNAV (GPS) RWY 14, ORIG-A LNAV/VNAV DA 1299/HAT 265 ALL CATS. 1803231344-1811021344EST.

MOOSE LAKE

Moose Lake Carlton County

FDC 8/2230 MZH IAP MOOSE LAKE CARLTON COUNTY, MOOSE LAKE, MN. NDB RWY 4, AMDT 1 NOTE: NIGHT LANDING: RWY 04 NA. NOTE: RWY 04 HELICOPTER VISIBILITY REDUCTION BELOW 1 SM NOT AUTHORIZED. 1805081855-1905081853EST.

MORRIS

Morris Muni - Charlie Schmidt Fld

FDC 7/9524 MOX IAP MORRIS MUNI - CHARLIE SCHMIDT FLD, MORRIS, MN. RNAV (GPS) RWY 14, AMDT 1A RNAV (GPS) RWY 32, AMDT 1A PROFILE NOTE: VGSI AND RNAV GLIDEPATH NOT COINCIDENT (VGSI ANGLE {ANGLE}/TCH {FEET}). 1711032201-1806152201EST.

NEW ULM

New Ulm Muni

FDC 8/5260 ULM IAP NEW ULM MUNI, NEW ULM, MN. RNAV (GPS) RWY 15, ORIG-B LPV VIS 7/8 ALL CATS. LNAV/VNAV DA 1292/HAT 281 ALL CATS. LNAV MDA 1400/HAT 389 ALL CATS, VIS CAT C/D 1 1/8. CIRCLING CAT A MDA 1440/HAA 429. NOTE: 34:1 IS CLEAR. DISREGARD NOTE: HELICOPTER VISIBILITY REDUCTION BELOW 1 SM NOT AUTHORIZED. VDP AT 1. 16 MILES TO RW15*. NOTE: FAS OBST: 1131 TOWER 441933N/0942957W. 1805291729-1901081729EST.

FDC 8/4062 ULM IAP NEW ULM MUNI, NEW ULM, MN. RNAV (GPS) RWY 33, ORIG-A LPV DA 1261/HAT 250 ALL CATS. CIRCLING CAT A MDA 1440/HAA 429. NOTE: CIRCLING NA TO RWYS 4 AND 22. DISREGARD NOTE: INOP TABLE DOES NOT APPLY TO LPV ALL CATS. CHANGE FOR INOP MALSF, INCREASE LNAV/VNAV NOTE TO READ: FOR INOP MALSF, INCREASE LPV ALL CATS VISIBILITY TO 7/8 MILE, LNAV/VNAV CAT D AND LNAV CAT D TO 1 1/4 MILE. CHANGE FOR INOPERATIVE MALSF WHEN USING ST JAMES ALTIMETER SETTING NOTE TO READ: FOR INOPERATIVE MALSF WHEN USING ST JAMES ALTIMETER SETTING, INCREASE LPV ALL CATS VISIBILITY TO 1 MILE, LNAV/VNAV CAT D TO 1 1/8 MILE, AND LNAV CAT D TO 1 1/4 MILE. 1804231923-1812031923EST.

OWATONNA

Owatonna Degner Rgnl

FDC 8/3048 OWA IAP OWATONNA DEGNER RGNL, OWATONNA, MN. ILS OR LOC RWY 30, AMDT 3 MISSED APPROACH: CLIMB TO 2000 THEN CLIMBING LEFT TURN TO 3000 DIRECT MKT VOR/DME AND HOLD, FOW VOR/DME OUT OF SERVICE. 1804041901-1811141901EST.

PRINCETON

Princeton Muni

FDC 8/9167 FDK IAP FREDERICK MUNI, FREDERICK, MD. RNAV (GPS) Z RWY 23, ORIG-E NOTE: RWY 23 HELICOPTER VISIBILITY REDUCTION BELOW 3/4 SM NOT AUTHORIZED. NOTE: CIRCLING RWY 30 NA AT NIGHT. PBN REQUIREMENTS NOTE: RNP APCH. DISREGARD NOTE: NIGHT LANDING: RWY 30 NA. DISREGARD NOTE: DME/DME RNP -0. 3 NA. DISREGARD CIRCLING ICON. 1805021816-1812121816EST.

FDC 8/0815 PNM IAP PRINCETON MUNI, PRINCETON, MN. NDB RWY 15, AMDT 1 NOTE: HELICOPTER VISIBILITY REDUCTION BELOW 3/4 SM NOT AUTHORIZED. 1804171548-1811271548EST.

RED WING

Red Wing Rgnl

FDC 8/1761 RGK ODP RED WING RGNL, RED WING, MN. TAKEOFF MINIMUMS AND (OBSTACLE) DEPARTURE PROCEDURES AMDT 2 TAKE-OFF MINIMUMS: RWY 9, STANDARD WITH MINIMUM CLIMB OF 338 FT PER NM TO 1700. ALL OTHER DATA REMAINS AS PUBLISHED. 1801261927-1809071927EST.

ROCHESTER

Mayo Clinic - Saint Marys Hospital

FDC 8/5172 99MN SPECIAL MAYO CLINIC - SAINT MARYS HOSPITAL, ROCHESTER, MN. BIZXU ONE DEPARTURE GIHJO ONE DEPARTURE DEPARTURE PROCEDURE NA. 1805112035-1812212035EST.

FDC 8/5170 99MN SPECIAL MAYO CLINIC - SAINT MARYS HOSPITAL, ROCHESTER, MN. COPTER RNAV (GPS) 138, AMDT 1 COPTER RNAV (GPS) 326, AMDT 1 PROCEDURE NA. 1805112035-1812212035EST.

Rochester Intl

FDC 8/2046 RST IAP ROCHESTER INTL, ROCHESTER, MN. RADAR-1, AMDT 8 ASR 20 MDA1680/HAT 376 ALL CATS. CHART FAS OBST: 1419 TANK 435514N/0922944W. DELETE NOTE: VISIBILITY REDUCTION BY HELICOPTERS NA RWY 2/20. THIS IS RADAR-1, AMDT 8A. 1805231644-PERM.

FDC 8/0973 RST IAP ROCHESTER INTL, ROCHESTER, MN. RNAV (GPS) RWY 20, AMDT 2A LNAV/VNAV DA 1631/HAT 326 ALL CATS. LNAV MDA 1720/HAT 415 ALL CATS. VIS CAT C/D 1 1/8. CIRCLING CAT A MDA 1780/HAA 463. 1805221435-1901011435EST.

ST CLOUD

St Cloud Rgnl

FDC 7/2114 STC IAP ST CLOUD RGNL, ST CLOUD, MN. VOR RWY 31, ORIG-A S-31 MDA 1460/HAT 441 ALL CATS. VIS CAT C 7/8. VDP AT 1. 88 DME FROM STC VOR/DME; DISTANCE VDP TO THLD 1. 23 MILES. 1712081601-1807201601EST.

ST JAMES

St James Muni

FDC 8/0501 JYG IAP ST JAMES MUNI, ST JAMES, MN. NDB RWY 33, AMDT 1B PROCEDURE NA EXCEPT FOR AIRCRAFT EQUIPPED WITH SUITABLE RNAV SYSTEM WITH GPS, FRM VOR OUT OF SERVICE. 1803121756-1810221756EST.

ST PAUL

St Paul Downtown Holman Fld

FDC 8/9332 STP SID ST PAUL DOWNTOWN HOLMAN FLD, ST PAUL, MN. DARWIN SEVEN DEPARTURE DEPARTURE ROUTE DESCRIPTION: CHANGE THENCE INSTRUCTIONS TO READ ON TRANSITION OR ASSIGNED ROUTE. EXPECT CLEARANCE TO FILED ALTITUDE/FLIGHT LEVEL 10 (TEN) MINUTES AFTER DEPARTURE. ALL OTHER DATA REMAINS AS PUBLISHED. 1803290901-1811072022EST.

FDC 8/6241 STP SID ST PAUL DOWNTOWN HOLMAN FLD, ST PAUL, MN. COULT SEVEN DEPARTURE DARWIN SEVEN DEPARTURE KBREW ONE DEPARTURE ORSKY ONE DEPARTURE ROCHESTER NINE DEPARTURE SCHEP NINE DEPARTURE WLSTN SEVEN DEPARTURE ZMBRO SEVEN DEPARTURE ADD TAKEOFF OBSTACLE NOTE: RWY 13, TEMP CRANE, 2563FT FROM DER, 663FT RIGHT OF CENTERLINE, 94FT AGL/798FT MSL (2018-AGL-6410-OE). RWY 27, CRANE 1. 50 NM FROM DER, 1247FT LEFT OF CENTERLINE, 244FT AGL/949FT MSL (2017-AGL-6994-OE). ALL OTHER DATA REMAINS AS PUBLISHED. 1805301849-1810311849EST.

FDC 8/6240 STP ODP ST PAUL DOWNTOWN HOLMAN FLD, ST PAUL, MN. TAKEOFF MINIMUMS AND (OBSTACLE) DEPARTURE PROCEDURES AMDT 8A ADD TAKEOFF OBSTACLE NOTE: RWY 13, TEMP CRANE 2563FT FROM DER, 663FT RIGHT OF CENTERLINE, 94FT AGL/798FT MSL (2018-AGL-6410-OE). RWY 27, CRANE 1. 50 NM FROM DER, 1247FT LEFT OF CENTERLINE, 244FT AGL/949FT MSL (2017-AGL-6994-OE). ALL OTHER DATA REMAINS AS PUBLISHED. 1805301849-1810311849EST.

FDC 8/3047 STP SID ST PAUL DOWNTOWN HOLMAN FLD, ST PAUL, MN. ORSKY ONE DEPARTURE ROCHESTER NINE DEPARTURE SCHEP NINE DEPARTURE ZMBRO SEVEN DEPARTURE DME REQUIRED EXCEPT FOR AIRCRAFT EQUIPPED WITH SUITABLE RNAV SYSTEM WITH GPS, FOW VOR/DME OUT OF SERVICE. 1804041901-1811141901EST.

FDC 7/5023 STP IAP ST PAUL DOWNTOWN HOLMAN FLD, ST PAUL, MN. ILS OR LOC RWY 14, AMDT 2 ILS OR LOC RWY 32, AMDT 6 NOTE: ALTERNATE MINIMUMS NA WHEN CONTROL TOWER CLOSED. 1712131550-1807251550EST.

FDC 7/3044 STP IAP ST PAUL DOWNTOWN HOLMAN FLD, ST PAUL, MN. ILS OR LOC RWY 32, AMDT 6 HOVIN FIX MINIMUMS S-LOC 32 MDA 1220/HAT 516 ALL CATS. VIS CATS C/D 1 3/8. VDP AT I-BAO 2. 56 DME; DISTANCE VDP TO THLD 1. 49 MILES. 1711281217-1807101217EST.

THIEF RIVER FALLS

Thief River Falls Rgnl

FDC 8/3306 TVF IAP THIEF RIVER FALLS RGNL, THIEF RIVER FALLS, MN. ILS OR LOC RWY 31, AMDT 4 S-LOC 31: DME REQUIRED EXCEPT FOR AIRCRAFT EQUIPPED WITH SUITABLE RNAV SYSTEM WITH GPS. HARVI (HY) LOM OUT OF SERVICE. 1804201419-1811301417EST.

TRACY

Tracy Muni

FDC 7/7956 TKC IAP TRACY MUNI, TRACY, MN. RNAV (GPS) RWY 29, ORIG NOTE: RWY 29 HELICOPTER VISIBILITY REDUCTION BELOW 1 SM NOT AUTHORIZED. 1712212038-1808022038EST.

FDC 7/7954 TKC IAP TRACY MUNI, TRACY, MN. RNAV (GPS) RWY 11, ORIG NOTE: RWY 11 HELICOPTER VISIBILITY REDUCTION BELOW 1 SM NOT AUTHORIZED. 1712212038-1808022038EST.

FDC 7/6277 TKC IAP TRACY MUNI, TRACY, MN. RNAV (GPS) RWY 29, ORIG VDP NA. 1712151639-1807271639EST.

FDC 7/6249 TKC IAP TRACY MUNI, TRACY, MN. RNAV (GPS) RWY 11, ORIG LNAV MDA 1940/HAT 604. VDP NA. 1712151633-1807271633EST.

TWO HARBORS

Richard B Helgeson

FDC 8/5237 TWM IAP RICHARD B HELGESON, TWO HARBORS, MN. RNAV (GPS) RWY 6, ORIG-A DISREGARD NOTE: WHEN VGSI INOPERATIVE, PROCEDURE NA AT NIGHT. DISREGARD NOTE: WHEN VGSI INOPERATIVE, CIRCLING RWY 24 NA AT NIGHT. DISREGARD NOTE: VISIBILITY REDUCTION BY HELICOPTERS NA. NOTE: HELICOPTER VISIBILITY REDUCTION BELOW 3/4 SM NOT AUTHORIZED. NOTE: CIRCLING TO RWY 15/33 NA. 1805291724-1901081724EST.

FDC 8/5233 TWM IAP RICHARD B HELGESON, TWO HARBORS, MN. RNAV (GPS) RWY 24, ORIG-B DISREGARD NOTE: WHEN VGSI INOP, STRAIGHT-IN/CIRCLING NA AT NIGHT TO RWY 6. DISREGARD NOTE: WHEN VGSI INOP, CIRCLING NA AT NIGHT TO RWY 24. DISREGARD NOTE: VISIBILITY REDUCTION BY HELICOPTERS NA. NOTE: HELICOPTER VISIBILITY REDUCTION BELOW 3/4 SM NOT AUTHORIZED. NOTE: CIRCLING TO RWY 15/33 NA. 1805291722-1901081722EST.

WARREN

Warren Muni

FDC 8/5681 D37 IAP WARREN MUNI, WARREN, MN. RNAV (GPS) RWY 30, ORIG NOTE: PROCEDURE NA AT NIGHT. NOTE: CIRCLING TO RWY 4, 22 NA. 1802051226-1809171226EST.

WARROAD

Warroad Intl Memorial

FDC 8/6743 RRT IAP WARROAD INTL MEMORIAL, WARROAD, MN. RNAV (GPS) RWY 31, ORIG APT ELEV: 1076. TDZE: 1076. LPV DA 1326. LNAV/VNAV DA 1451. LNAV HAT 404. CIRCLING HAA CAT A 424 CIRCLING CAT B/C MDA 1560/HAA 484. CIRCLING CAT D HAA 564. 1804101846-1811201846EST.

WESTBROOK

Sanford Westbrook Clinic

FDC 8/5002 4MN6 ODP SANFORD WESTBROOK CLINIC, WESTBROOK, MN. LINGY ONE DEPARTURE DP ROUTE DESCRIPTION: HOVER AT OR ABOVE 20FT AGL: CLIMB TO CROSS WHOSO ON COURSE 193 AT OR ABOVE 2020. CONT CLIMB ON DEPICTED ROUTE TO CROSS LINGY AT OR ABOVE 3900. 1802020100-1812312359.

FDC 8/5001 4MN6 IAP SANFORD WESTBROOK CLINIC, WESTBROOK, MN. COPTER RNAV (GPS) 01, ORIG. TERMINATE APCH AT OR ABOVE 20FT HELIPORT CROSSING HEIGHT (HCH). 1802020100-1812312359.

WHEATON

Wheaton Muni

FDC 7/2249 ETH ODP WHEATON MUNI, WHEATON, MN. TAKEOFF MINIMUMS AND (OBSTACLE) DEPARTURE PROCEDURES AMDT 1 NOTE RWY 16 TREES BEGINNING 252 FT FROM DER, 459 FT LEFT OF CENTERLINE, UP TO 93FT AGL/1116 FT MSL. TREES BEGINNING 540 FT FROM DER, 329 FT RIGHT OF CENTERLINE, UP TO 102 FT AGL/1125 FT MSL. POLE 591 FT FROM DER, 483 FT RIGHT OF CENTERLINE, 40 FT AGL/1061 FT MSL. POLE 760 FT FROM DER, 668 FT LEFT OF CENTERLIE, 32 FT AGL/1055 FT MSL. BLDGS 806 FT FROM DER, 503 FT RIGHT OF CENTERLINE, UP TO 28 FT AGL/1047 FT MSL. TREES BEGINNING 1193 FT FROM DER, 3 FT RIGHT OF CENTERLINE UP TO 93 FT AGL/1116 FT MSL. NOTE: RWY 34 BLDGS BEGINNING 2 FT FROM DER, 453 FT RIGHT OF CENTERLINE, UP TO 21 FT AGL/ 1044 FT MSL. VEHICLE ON ROAD, 284 FT FROM DER, LEFT AND RIGHT OF CENTERLINE, 17FT AGL/ 1025 FT MSL. TREES BEGINNING 97 FT FROM DER, 496 FT RIGHT OF CENTERLINE, UP TO 55 FT AGL/1078 FT. TAKE-OFF MINIMUMS RWY 06,24 NA - ENVIRONMENTAL. DISREGARD NOTE RWYS 4,22 NA. ALL OTHER DATA REMAINS AS PUBLISHED. 1712081757-1807201757EST.

WILLMAR

Willmar Muni-John L Rice Field

FDC 8/3935 BDH ODP WILLMAR MUNI-JOHN L RICE FIELD, WILLMAR, MN. TAKEOFF MINIMUMS AND (OBSTACLE) DEPARTURE PROCEDURES ORIG TAKEOFF MINIMUMS: RWY 3, 21 NA - ENVIRONMENTAL. ALL OTHER DATA REMAINS AS PUBLISHED. ALL OTHER DATA REMAINS AS PUBLISHED. 1802261936-1810081936EST.

FDC 7/7658 BDH IAP WILLMAR MUNI-JOHN L RICE FIELD, WILLMAR, MN. ILS OR LOC RWY 13, ORIG RNAV (GPS) RWY 13, ORIG-A RNAV (GPS) RWY 31, AMDT 1A VOR RWY 31, ORIG-A CHART NOTE: CIRCLING NA TO RWYS 3 AND 21. 1712041543-1807161543EST.

MISSISSIPPI

BROOKHAVEN

Brookhaven-Lincoln County

FDC 8/4623 1R7 ODP BROOKHAVEN-LINCOLN COUNTY, BROOKHAVEN, MS. TAKEOFF MINIMUMS AND (OBSTACLE) DEPARTURE PROCEDURES ORIG NOTE: RWY 4, VEHICLES ON ROAD, TREE, BUILDING, AND POLE BEGINNING 22 FT FROM DER, 256 FT LEFT OF CENTERLINE, UP TO 38 FT AGL/524 FT MSL. TREE 42 FT FROM DER, 360 FT RIGHT OF CENTERLINE, 45 FT AGL/531 FT MSL. TREE, BUILDING AND POLES BEGINNING 141 FT FROM DER, 194 FT LEFT OF CENTERLINE, UP TO 55 FT AGL/548 FT MSL. TREES, POLES, AND BUILDING BEGINNING 191 FT FROM DER, 16 FT RIGHT OF CENTERLINE, UP TO 50 FT AGL/546 FT MSL. VEHICLES ON ROAD, TRAIN ON RAILROAD, TREES, BUILDINGS, AND POLES BEGINNING 239 FT FROM DER, 27 FT LEFT OF CENTERLINE, UP TO 80 FT AGL/568 FT MSL. TREES, POLES, AND TOWER BEGINNING 939 FT FROM DER, 119 FT RIGHT OF CENTERLINE, UP TO 570 FT MSL. TREES BEGINNING 1537 FT FROM DER, 374 FT RIGHT OF CENTERLINE, UP TO 85 FT AGL/580 FT MSL. TREES BEGINNING 1830 FT FROM DER, LEFT AND RIGHT OF CENTERLINE, UP TO 100 FT AGL/587 FT MSL. NOTE: RWY, 22 TREES AND POLE BEGINNING 10 FT FROM DER, 202 FT RIGHT OF CENTERLINE, UP TO 70 FT AGL/561 FT MSL. TREES AND POLE BEGINNING 126 FT FROM DER, 20 FT LEFT OF CENTERLINE, UP TO 65 FT AGL/557 FT MSL. TREES AND POLES BEGINNING 443 FT FROM DER, 40 FT RIGHT OF CENTERLINE, UP TO 70 FT AGL/561 FT MSL. TREES AND POLE BEGINNING 881 FT FROM DER, 10 FT LEFT OF CENTERLINE, UP TO 70 FT AGL/567 FT MSL. TREES AND POLES BEGINNING 1093 FT FROM DER, 46 FT LEFT OF CENTERLINE, UP TO 85 FT AGL/586 FT MSL. TREES AND TOWER BEGINNING 2335 FT FROM DER, 40 FT RIGHT OF CENTERLINE, UP TO 90 FT AGL/580 FT MSL. ALL OTHER DATA REMAINS AS PUBLISHED. 1803201444-1810301444EST

FDC 8/0999 1R7 IAP BROOKHAVEN-LINCOLN COUNTY, BROOKHAVEN, MS. RNAV (GPS) RWY 22, ORIG LNAV HAT 472 ALL CATS. CIRCLING CAT A MDA 1040/HAA 548, CATS B/C HAA 588. CHANGE AIRPORT ELEVATION FROM 489 TO 492. CHANGE TDZE FROM 487 TO 488. NOTE: NIGHT LANDING: RWY 22 NA. CHANGE HELICOPTER RESTRICTION NOTE TO READ: VISIBILITY REDUCTION BELOW 1 SM NOT AUTHORIZED. CHANGE IF LOCAL ALTIMETER SETTING NOT RECEIVED NOTE TO READ: IF LOCAL ALTIMETER SETTING NOT RECEIVED, USE MCCOMB ALTIMETER SETTING AND INCREASE ALL MDAS 80 FEET; INCREASE LNAV CAT C VISIBILITY 1/4 MILE. 1805221524-1901011524EST.

COLUMBUS

Columbus-Lowndes County

FDC 8/3361 UBS IAP COLUMBUS-LOWNDES COUNTY, COLUMBUS, MS. RNAV (GPS) RWY 36, AMDT 1 CHANGE MISSED APPROACH INSTRUCTIONS TO READ: CLIMB TO 740 THEN CLIMBING LEFT TURN TO 2500 DIRECT CENOK AND HOLD. 1804201718-1811301718EST.

COLUMBUS/W POINT/STARKVILLE

Golden Triangle Rgnl

FDC 8/8231 GTR IAP GOLDEN TRIANGLE RGNL, COLUMBUS/W POINT/STARKVILLE, MS. RNAV (GPS) RWY 36, AMDT 1A LNAV/VNAV DA 562/HAT 301 ALL CATS. NOTE: WHEN LOCAL ALTIMETER SETTING NOT RECEIVED, USE COLUMBUS AFB ALTIMETER SETTING: INCREASE LPV DA TO 500 FEET, LNAV/VNAV DA TO 601 FEET, AND LNAV/VNAV VISIBILITY 1/4 SM; INCREASE ALL MDAS 40 FEET. DISREGARD NOTE: WHEN LOCAL ALTIMETER SETTING NOT RECEIVED, USE COLUMBUS AFB ALTIMETER SETTING; INCREASE LPV DA TO 500 FEET, LNAV/VNAV DA TO 567 FEET AND LNAV/VNAV VISIBILITY 1/4 SM; INCREASE ALL MDAS 40 FEET. 1805011557-1812111557EST.

GRENADA

Grenada Muni

FDC 8/4439 GNF IAP GRENADA MUNI, GRENADA, MS. RNAV (GPS) RWY 13, AMDT 1A MISSED APPROACH: CLIMB TO 3000 DIRECT ODPOF AND HOLD. 1804061235-1811161235EST.

FDC 8/4436 GNF IAP GRENADA MUNI, GRENADA, MS. RNAV (GPS) RWY 22, AMDT 1B 141/30 CW 321/30 (NOPT) TO EPGAF (IF/IAF) 3000 321/30 CW 141/30 TO EPGAF (IF/IAF) 3000 HOLD NE EPGAF, RT, 230. 94 INBOUND, 3000 FT. IN LIEU OF PT (IAF). MISSED APPROACH: CLIMB TO 3000 DIRECT YIDGE AND HOLD. 1804061235-1811161235EST.

FDC 8/4435 GNF IAP GRENADA MUNI, GRENADA, MS. RNAV (GPS) RWY 4, AMDT 1B 321/30 CW 141/30 (NOPT) TO YIDGE (IF/IAF) ALTITUDE 3000 141/30 CW 312/30 TO YIDGE (IF/IAF) ALTITUDE 3000 HOLD SW YIDGE, RT, 050. 74 INBOUND, 3000 FT. IN LIEU OF PT (IAF). MISSED APPROACH: CLIMB TO 3000 DIRECT EPGAF AND HOLD. 1804061235-1811161235EST.

FDC 8/4434 GNF IAP GRENADA MUNI, GRENADA, MS. RNAV (GPS) RWY 31, AMDT 1A 221/30 CW 041/30 (NOPT) TO ODPOF (IF/IAF) 3000 041/30 CW 221/30 TO ODPOF (IF/IAF) 3000 HOLD SE ODPOF, RT, 310. 94 INBOUND, 3000 FT. IN LIEU OF PT (IAF). MISSED APPROACH: CLIMB TO 3000 DIRECT WUKNA AND HOLD. 1804061235-1811161235EST.

HATTIESBURG

Hattiesburg Bobby L Chain Muni

FDC 7/8870 HBG IAP HATTIESBURG BOBBY L CHAIN MUNI, HATTIESBURG, MS. RNAV (GPS) Z RWY 13, AMDT 1A LNAV/VNAV DA 475/HAT 324 ALL CATS. 1712281658-1808091658EST.

HATTIESBURG-LAUREL

Hattiesburg-Laurel Rgnl

FDC 8/2118 PIB ODP HATTIESBURG-LAUREL RGNL, HATTIESBURG-LAUREL, MS. TAKEOFF MINIMUMS AND (OBSTACLE) DEPARTURE PROCEDURES AMDT 3 NOTE: RWY 18, TREES BEGINNING 50 FT FROM DER, 264 FT RIGHT OF CENTERLINE, UP TO 50 FT AGL/343 FT MSL. TREES BEGINNING 249 FT FROM DER, 389 FT LEFT OF CENTERLINE, UP TO 49 FT AGL/342 FT MSL. CHANGE RWY 36 NOTE TO READ: TREES BEGINNING 515 FT FROM DER, 551 FT RIGHT OF CENTERLINE, UP TO 32 FT AGL/329 FT MSL. TREES BEGINNING 1580 FT FROM DER, 659 FT LEFT OF CENTERLINE, UP TO 65 FT AGL/369 FT MSL. ALL OTHER DATA REMAINS AS PUBLISHED. 1805231740-1901021740EST.

HOLLY SPRINGS

Holly Springs-Marshall County

FDC 8/3395 M41 IAP HOLLY SPRINGS-MARSHALL COUNTY, HOLLY SPRINGS, MS. RNAV (GPS) RWY 18, ORIG MISSED APPROACH: CLIMB TO 1060 THEN CLIMBING RIGHT TURN TO 3000 DIRECT WASUP AND HOLD. 1804201835-1811301835EST.

JACKSON

Hawkins Field

FDC 8/0579 HKS ODP HAWKINS FIELD, JACKSON, MS. TAKEOFF MINIMUMS AND (OBSTACLE) DEPARTURE PROCEDURES AMDT 1 DEPARTURE PROCEDURE. TAKE-OFF MINIMUMS RWY 16, STANDARD WITH MINIMUM CLIMB OF 215 FT PER NM TO 900. ALL OTHER DATA REMAINS AS PUBLISHED. 1803122332-1810222332EST.

LAUREL

Hesler-Noble Field

FDC 8/9071 LUL IAP HESLER-NOBLE FIELD, LAUREL, MS. RNAV (GPS) RWY 31, AMDT 1A PROFILE NOTE: VGSI AND RNAV GLIDEPATH NOT COINCIDENT (VGSI ANGLE {3. 00}/TCH {40. 0}). 1805172137-1812272137EST.

FDC 8/9070 LUL IAP HESLER-NOBLE FIELD, LAUREL, MS. RNAV (GPS) RWY 13, AMDT 1A PROFILE NOTE: VGSI AND RNAV GLIDEPATH NOT COINCIDENT (VGSI ANGLE {3. 00}/TCH {40. 0}). 1805172137-1812272137EST.

LOUISVILLE

Louisville Winston County

FDC 8/9955 LMS ODP LOUISVILLE WINSTON COUNTY, LOUISVILLE, MS. TAKEOFF MINIMUMS AND (OBSTACLE) DEPARTURE PROCEDURES AMDT 2A TAKEOFF OBSTACLE NOTES: NOTE: RWY 17, POLE, BUILDING BEGINNING 116 FT FROM DER, 447 FT RIGHT OF CENTERLINE, UP TO 41 FT AGL/580 FT MSL. TREE 119 FT FROM DER, 376 FT LEFT OF CENTERLINE, 90 FT AGL/638 FT MSL. TREE, POLE BEGINNING 120 FT FROM DER, 187 FT LEFT OF CENTERLINE, UP TO 100 FT AGL/650 FT MSL. TREE 785 FT FROM DER, 217 FT RIGHT OF CENTERLINE, 52 FT AGL/585 FT MSL. TREE 1036 FT FROM DER, 251 FT RIGHT OF CENTERLINE, 65 FT AGL/601 FT MSL. TREE 1444 FT FROM DER, 377 FT RIGHT OF CENTERLINE, 69 FT AGL/610 FT MSL. TREE 1687 FT FROM DER, 307 FT RIGHT OF CENTERLINE, 91 FT AGL/633 FT MSL. TREE 1834 FT FROM DER, 742 FT RIGHT OF CENTERLINE, 84 FT AGL/634 FT MSL. TREES BEGINNING 1938 FT FROM DER, 798 FT RIGHT OF CENTERLINE, UP TO 94 FT AGL/649 FT MSL. TREES BEGINNING 2205 FT FROM DER, 622 FT RIGHT OF CENTERLINE, UP TO 106 FT AGL/665 FT MSL. TREE 3738 FT FROM DER, 550 FT LEFT OF CENTERLINE, 115 FT AGL/662 FT MSL. TANK 4925 FT FROM DER, 1586 FT LEFT OF CENTERLINE, 154 FT AGL/701 FT MSL. TOWER 1. 7 NM FROM DER, 2221 FT LEFT OF CENTERLINE, 407 FT AGL/951 FT MSL. NOTE: RWY 35, TREE 16 FT FROM DER, 393 FT LEFT OF CENTERLINE, 93 FT AGL/593 FT MSL. TREES BEGINNING 552 FT FROM DER, 49 FT LEFT OF CENTERLINE, UP TO 93 FT AGL/610 FT MSL. TREES BEGINNING 752 FT FROM DER, 423 FT RIGHT OF CENTERLINE, UP TO 118 FT AGL/610 FT MSL. TREES BEGINNING 1685 FT FROM DER, 126 FT LEFT OF CENTERLINE, UP TO 106 FT AGL/643 FT MSL. TREE 2007 FT FROM DER, 157 FT RIGHT OF CENTERLINE, 95 FT AGL/616 FT MSL. TREE 2033 FT FROM DER, 386 FT RIGHT OF CENTERLINE, 100 FT AGL/621 FT MSL. TREE 2214 FT FROM DER, 680 FT RIGHT OF CENTERLINE, 132 FT AGL/634 FT MSL. TREES BEGINNING 2304 FT FROM DER, 719 FT LEFT OF CENTERLINE, UP TO 105 FT AGL/647 FT MSL. ALL OTHER DATA REMAINS AS PUBLISHED. 1803091641-1810191641EST

MADISON

Bruce Campbell Field

FDC 7/7146 MBO IAP BRUCE CAMPBELL FIELD, MADISON, MS. RNAV (GPS) RWY 17, AMDT 1C RNAV (GPS) RWY 35, ORIG-C CIRCLING CATS C/D MDA 1040/HAA 715, VISIBILITY CAT C 2, CAT D 2 1/4. CHANGE NOTE TO READ: WHEN LOCAL ALTIMETER SETTING NOT RECEIVED, USE JACKSON-EVERS INTL ALTIMETER SETTING AND INCREASE ALL MDA 40 FEET; INCREASE LP CATS C/D VISIBILITY 1/8 MILE. 1712191918-1807311918EST.

FDC 7/7145 MBO IAP BRUCE CAMPBELL FIELD, MADISON, MS. VOR/DME RWY 17, ORIG-B DESCENT ANGLE 3. 42/TCH 38 NA. CIRCLING CATS C/D MDA 1040/HAA 715, VISIBILITY CAT C 2, CAT D 2 1/4. CHANGE NOTE TO READ: WHEN LOCAL ALTIMETER SETTING NOT RECEIVED, USE JACKSON-EVERS INTL ALTIMETER SETTING AND INCREASE ALL MDA 40 FEET. 1712191918-1807311918EST.

MERIDIAN

Key Field

FDC 8/5576 MEI IAP U. S. DOD KEY FIELD, MERIDIAN, MS. HI - TACAN OR VOR/DME-B, AMDT 4 CIRCLING* MDA 1140/HAA 842 ALL CATS, VISIBILITY CAT C 2 3/4. HATTIESBURG-LAUREL RGNL ALTIMETER SETTING CIRCLING* MDA 1280/HAA 982 ALL CATS, VISIBILITY CAT C 3. 1802282202-1810102157EST.

FDC 8/5020 MEI IAP KEY FIELD, MERIDIAN, MS. VOR-A, AMDT 17 PROCEDURE NA. 1805291501-1901081501EST.

NEW ALBANY

New Albany-Union Co

FDC 8/4168 M72 IAP NEW ALBANY-UNION CO, NEW ALBANY, MS. RNAV (GPS) RWY 18, ORIG RNAV (GPS) RWY 36, ORIG CIRCLING: CAT C MDA 1340/HAA 927, VISIBILITY 2. 1804232024-1812032024EST.

PICAYUNE

Picayune Muni

FDC 8/8790 MJD IAP PICAYUNE MUNI, PICAYUNE, MS. RNAV (GPS) Y RWY 18, ORIG MISSED APPROACH: (DO NOT EXCEED 185 KIAS) CLIMB TO 550, THEN CLIMBING RIGHT TURN TO 1800 DIRECT CIQYI AND HOLD. 1805171650-1812271650EST.

FDC 8/0207 MJD IAP PICAYUNE MUNI, PICAYUNE, MS. RNAV (GPS) RWY 36, AMDT 2 RNAV (GPS) Z RWY 18, AMDT 2 CHART R-4403 A, B, C, E, F. ADD NOTE: PROCEDURE NA WHEN R-4403 A IS ACTIVE. 1805212018-1812312018EST.

PRENTISS

Prentiss-Jefferson Davis County

FDC 8/4669 M43 IAP PRENTISS-JEFFERSON DAVIS COUNTY, PRENTISS, MS. RNAV (GPS) RWY 12, AMDT 1A CIRCLING CAT B MDA 1080/HAA 625. NOTE: RWY 12 HELICOPTER VISIBILITY REDUCTION BELOW 3/4 SM NOT AUTHORIZED. DISREGARD NOTE: HELICOPTER VISIBILITY REDUCTION BELOW 3/4 SM NOT AUTHORIZED. 1802011740-1809131740EST.

STARKVILLE

George M Bryan

FDC 7/2309 STF IAP GEORGE M BRYAN, STARKVILLE, MS. RNAV (GPS) RWY 18, AMDT 2 LNAV/VNAV DA 611/HAT 278 ALL CATS. CHANGE LOCAL ALTIMETER SETTING NOTE TO READ: WHEN LOCAL ALTIMETER SETTING NOT RECEIVED, USE GOLDEN TRIANGLE RGNL ALTIMETER SETTING AND INCREASE ALL DA/MDA 40 FEET; INCREASE LPV ALL CATS, LNAV/VNAV ALL CATS AND LNAV CATS C/D VISIBILITY 1/8 MILE, INCREASE CIRCLING CAT C VISIBILITY 1/4 MILE. 1712081917-1807201916EST.

TUNICA

Tunica Muni

FDC 8/0947 UTA IAP TUNICA MUNI, TUNICA, MS. VOR/DME-A, ORIG MAP AT MEM R-223/26. 3 DME. 1805221347-1901011347EST.

TUPELO

Tupelo Rgnl

FDC 8/6814 TUP IAP TUPELO RGNL, TUPELO, MS. COPTER VOR 023, ORIG PROCEDURE NA. 1803231251-1811021251EST.

FDC 8/6767 TUP IAP TUPELO RGNL, TUPELO, MS. VOR/DME RWY 18, AMDT 1A PROCEDURE NA. 1804271553-1812071553EST.

FDC 7/7499 TUP IAP TUPELO RGNL, TUPELO, MS. ILS Y OR LOC Y RWY 36, ORIG ILS Z OR LOC Z RWY 36, AMDT 10 RNAV (GPS) RWY 18, AMDT 1 RNAV (GPS) RWY 36, AMDT 1 VOR/DME RWY 18, AMDT 1A CIRCLING CATS A/B MDA 820/HAA 474. 1712041303-1807161303EST.

VICKSBURG

Vicksburg Muni

FDC 8/5203 VKS ODP VICKSBURG MUNI, VICKSBURG, MS. TAKEOFF MINIMUMS AND (OBSTACLE) DEPARTURE PROCEDURES AMDT 2 TAKE-OFF MINIMUMS RWY 19: 300-2 OR STANDARD WITH MINIMUM CLIMB OF 421 FEET PER NM TO 400. ALL OTHER DATA REMAINS AS PUBLISHED. 1802021657-1809141657EST.

FDC 8/2836 VKS IAP VICKSBURG MUNI, VICKSBURG, MS. RNAV (GPS) RWY 19, ORIG-A DESCENT ANGLE 3. 00/TCH 40 NA. 1805091241-1905091241EST.

FDC 8/2834 VKS IAP VICKSBURG MUNI, VICKSBURG, MS. RNAV (GPS) RWY 1, AMDT 1A DESCENT ANGLE 3. 00/TCH 40 NA. 1805091239-1905091239EST.

MISSOURI

AURORA

Jerry Sumners Sr Aurora Muni

FDC 8/9575 2H2 IAP JERRY SUMNERS SR AURORA MUNI, AURORA, MO. VOR/DME-A, AMDT 4 CIRCLING MDA 1980/HAA 546 ALL CATS. CHART NOTE: CIRCLING RWY 36 NA AT NIGHT. THIS IS VOR/DME-A, AMDT 4A. 1805031248-PERM.

FDC 8/9573 2H2 IAP JERRY SUMNERS SR AURORA MUNI, AURORA, MO. RNAV (GPS) RWY 36, ORIG-A CHART NOTE: PROCEDURE NA AT NIGHT. CHART NOTE: RWY 36 HELICOPTER VISIBILITY REDUCTION BELOW 1 SM NOT AUTHORIZED. DELETE NOTE: DME/DME RNP-0. 3 NA. PBN REQUIREMENTS NOTE: RNP APCH. THIS IS RNAV (GPS) RWY 36, ORIG-B. 1805031243-PERM.

FDC 8/9567 2H2 IAP JERRY SUMNERS SR AURORA MUNI, AURORA, MO. RNAV (GPS) RWY 18, ORIG-A CIRCLING MDA 1980/HAA 546 ALL CATS. CHART NOTE: CIRCLING RWY 36 NA AT NIGHT. DELETE NOTE: DME/DME RNP-0. 3 NA. PBN REQUIREMENTS NOTE: RNP APCH. CHART NOTE: RWY 18 HELICOPTER VISIBILITY REDUCTION BELOW 3/4 SM NOT AUTHORIZED. NOTE: 34:1 IS NOT CLEAR. THIS IS RNAV (GPS) RWY 18, ORIG-B. 1805031239-PERM.

BOONVILLE

Jesse Viertel Memorial

FDC 8/2915 VER IAP JESSE VIERTEL MEMORIAL, BOONVILLE, MO. RNAV (GPS) RWY 36, ORIG STRAIGHT-IN RWY 36 NA AT NIGHT, CIRCLING RWY 36 NA AT NIGHT. NOTE: RWY 36: HELICOPTER VISIBILITY REDUCTION BELOW 1 SM NOT AUTHORIZED. DISREGARD NOTE: VISIBILITY REDUCTION BY HELICOPTERS NA. 1803151937-1810251937EST.

FDC 8/2913 VER IAP JESSE VIERTEL MEMORIAL, BOONVILLE, MO. RNAV (GPS) RWY 18, ORIG CIRCLING RWY 36 NA AT NIGHT. RWY 18 HELICOPTER VISIBILITY REDUCTION BELOW 3/4 SM NOT AUTHORIZED. DISREGARD NOTE: VISIBILITY REDUCTION BY HELICOPTERS NA. 1803151937-1810251937EST.

BOWLING GREEN

Bowling Green Muni

FDC 7/6153 H19 IAP BOWLING GREEN MUNI, BOWLING GREEN, MO. RNAV (GPS) RWY 13, ORIG RNAV (GPS) RWY 31, ORIG VOR/DME-A, AMDT 2 NOTE: PROCEDURE NA AT NIGHT. NOTE: HELICOPTER VISIBILITY REDUCTION BELOW 1 SM NOT AUTHORIZED. 1712151517-1807271517EST.

CABOOL

Cabool Memorial

FDC 8/7039 TVB IAP CABOOL MEMORIAL, CABOOL, MO. RNAV (GPS) RWY 21, ORIG-A NOTE: DESCENT ANGLE 3. 02/TCH 40 NA. NOTE: PROCEDURE NA AT NIGHT. NOTE: HELICOPTER VISIBILITY REDUCTION BELOW 1 SM NA. NOTE: 34:1 IS NOT CLEAR. PROFILE NOTE: VISUAL SEGMENT - OBSTACLES. 1803231523-1811021523EST.

FDC 8/6433 TVB ODP CABOOL MEMORIAL, CABOOL, MO. TAKEOFF MINIMUMS AND (OBSTACLE) DEPARTURE PROCEDURES AMDT 2 TAKEOFF MINIMUMS: RWY 21, NA - OBSTACLES. ALL OTHER DATA REMAINS AS PUBLISHED. 1802061709-1809181709EST.

FDC 8/0869 TVB IAP CABOOL MEMORIAL, CABOOL, MO. VOR/DME RWY 21, AMDT 2A PROCEDURE NA. 1803312105-1811102105EST.

CAMDENTON

Camdenton Memorial-Lake Rgnl

FDC 8/4157 OZS IAP CAMDENTON MEMORIAL-LAKE RGNL, CAMDENTON, MO. RNAV (GPS) RWY 15, AMDT 1A LPV AND LNAV/VNAV NA. 1804232018-1812032018EST.

CAPE GIRARDEAU

Cape Girardeau Rgnl

FDC 8/9938 CGI IAP CAPE GIRARDEAU RGNL, CAPE GIRARDEAU, MO. RNAV (GPS) RWY 10, AMDT 1A RNAV (GPS) RWY 2, ORIG-A RNAV (GPS) RWY 20, ORIG-A RNAV (GPS) RWY 28, AMDT 1A CIRCLING CAT C MDA 1080/HAA 738. VIS CAT C 2. 1805211732-1812311732EST.

FDC 7/6083 CGI IAP CAPE GIRARDEAU RGNL, CAPE GIRARDEAU, MO. ILS OR LOC RWY 10, AMDT 12A CIRCLING CAT C MDA 1080/HAA 738. VIS CAT C 2. ZAXOD FIX MINIMUMS: CIRCLING CAT C MDA 1080/HAA 738. VIS CAT C 2. 1712151440-1807271440EST.

FDC 7/6079 CGI IAP CAPE GIRARDEAU RGNL, CAPE GIRARDEAU, MO. VOR RWY 2, AMDT 11A CIRCLING CAT C MDA 1080/HAA 738. VIS CAT C 2. ZOTNO FIX MINIMUMS: CIRCLING CAT C MDA 1080/HAA 738. VIS CAT C 2. 1712151437-1807271437EST.

CUBA

Cuba Muni

FDC 8/6054 UBX IAP CUBA MUNI, CUBA, MO. RNAV (GPS) RWY 36, ORIG-C LP MINIMUMS NA. 1804261442-1812061442EST.

ELDON

Eldon Model Airpark

FDC 7/8604 H79 IAP ELDON MODEL AIRPARK, ELDON, MO. RNAV (GPS) RWY 18, ORIG-A LNAV MDA 1520/HAT 603 ALL CATS. CIRCLING CAT A MDA 1520/HAA 603. 1712051351-1807171351EST.

FDC 7/8602 H79 IAP ELDON MODEL AIRPARK, ELDON, MO. RNAV (GPS) RWY 36, ORIG-A CIRCLING CAT A MDA 1520/HAA 603. 1712051338-1807171338EST.

FDC 7/6343 H79 ODP ELDON MODEL AIRPARK, ELDON, MO. TAKEOFF MINIMUMS AND (OBSTACLE) DEPARTURE PROCEDURES ORIG NOTE: RWY 18, 4 PIECES TEMPORARY GROUND EQUIPMENT, BEGINNING 9 FT FROM DER, 420 FT LEFT OF CENTERLINE, UP TO 17 AGL, 917 MSL. 2014-ACE-3661- NRA THRU 2014-ACE-3664-NRA. ALL OTHER DATA REMAINS AS PUBLISHED. 1712011655-1807131654EST.

FARMINGTON

Farmington Rgnl

FDC 8/6910 FAM IAP FARMINGTON RGNL, FARMINGTON, MO. VOR/DME-A, ORIG-B CIRCLING MDA 2000/HAA 1054 ALL CATS. VIS CAT A 1 1/4, CAT B 1 1/2. NOTE: WHEN LOCAL ALTIMETER SETTING NOT RECEIVED, USE SPARTA ALTIMETER SETTING AND INCREASE ALL MDA 160 FEET. DISREGARD NOTE: WHEN LOCAL ALTIMETER NOT RECEIVED, USE SPARTA ALTIMETER SETTING AND INCREASE ALL MDA 160 FEET AND CAT A VISIBILITY 1/4 MILE. 1804271829-1812071829EST.

FESTUS

Festus Memorial

FDC 8/1590 FES IAP FESTUS MEMORIAL, FESTUS, MO. RNAV (GPS)-A, ORIG DESCENT ANGLE 3. 00/TCH 40 NA. PROFILE NOTE: VISUAL SEGMENT - TREES 3/4 NM FROM RWY 1 THRESHOLD. 1801051529-1808171529EST.

FREDERICKTOWN

A Paul Vance Fredericktown Rgnl

FDC 8/3318 H88 ODP A PAUL VANCE FREDERICKTOWN RGNL, FREDERICKTOWN, MO. TAKEOFF MINIMUMS AND (OBSTACLE) DEPARTURE PROCEDURES AMDT 1 TAKEOFF MINIMUMS: RWY 1, 300-2 1/4 OR STANDARD WITH MINIMUM CLIMB OF 245 FEET PER NM TO 1300. ALL OTHER DATA REMAINS AS PUBLISHED. 1803161922-1810261922EST.

FULTON

Elton Hensley Memorial

FDC 8/0615 FTT IAP ELTON HENSLEY MEMORIAL, FULTON, MO. VOR-A, AMDT 5 NOTE: CIRCLING RWY 6, 18, 24 NA AT NIGHT. DISREGARD NOTE: NIGHT LANDING: RWY 6, 24 NA. 1801031424-1808151424EST.

FDC 8/0609 FTT IAP ELTON HENSLEY MEMORIAL, FULTON, MO. RNAV (GPS) RWY 24, AMDT 1A NOTE: STRAIGHT-IN RWY 24 NA AT NIGHT, CIRCLING RWY 6, 18 NA AT NIGHT NOTE: RWY 24 HELICOPTER VISIBILITY REDUCTION BELOW 1 SM NOT AUTHORIZED DISREGARD NOTE: NIGHT LANDING: RWY 6, 24 NA DISREGARD NOTE: HELICOPTER VISIBILITY REDUCTION BELOW 1 SM NA. 1801031420-1808151419EST.

FDC 8/0607 FTT IAP ELTON HENSLEY MEMORIAL, FULTON, MO. RNAV (GPS) RWY 18, ORIG-A NOTE: STRAIGHT-IN RWY 18 NA AT NIGHT, CIRCLING RWY 6, 24 NA AT NIGHT. NOTE: RWY 24 HELICOPTER VISIBILITY REDUCTION BELOW 1 SM NOT AUTHORIZED. DISREGARD NOTE: NIGHT LANDING: RWY 6, 24 NA. DISREGARD NOTE: HELICOPTER VISIBILITY REDUCTION BELOW 1 SM NA. 1801031416-1808151416EST.

FDC 8/0605 FTT IAP ELTON HENSLEY MEMORIAL, FULTON, MO. RNAV (GPS) RWY 6, AMDT 1A NOTE: STRAIGHT-IN RWY 6 NA AT NIGHT, CIRCLING RWY 18, 24 NA AT NIGHT. NOTE: RWY 6 HELICOPTER VISIBILITY REDUCTION BELOW 1 SM NOT AUTHORIZED. DISREGARD NOTE: NIGHT LANDING: RWY 6, 24 NA. DISREGARD NOTE: HELICOPTER VISIBILITY REDUCTION BELOW 1 SM NA. 1801031412-1808151412EST.

FDC 8/0603 FTT IAP ELTON HENSLEY MEMORIAL, FULTON, MO. RNAV (GPS) RWY 36, ORIG LPV AND LNAV/VNAV DA NA. NOTE: CIRCLING RWY 6, 18, 24 NA AT NIGHT. NOTE: RWY 36 HELICOPTER VISIBILITY REDUCTION BELOW 3/4 SM NOT AUTHORIZED. DISREGARD NOTE: NIGHT LANDING RWY 6, 24 NA. 1801031403-1808151403EST.

GIDEON

Gideon Memorial

FDC 8/5098 M85 IAP GIDEON MEMORIAL, GIDEON, MO. VOR RWY 15, AMDT 3A PROCEDURE NA. 1805291611-1901081611EST.

HARRISONVILLE

Lawrence Smith Memorial

FDC 8/5688 LRY IAP LAWRENCE SMITH MEMORIAL, HARRISONVILLE, MO. RNAV (GPS) RWY 17, ORIG DISREGARD NOTE: WHEN VGSI INOPERATIVE, PROCEDURE NA AT NIGHT. DISREGARD NOTE: VISIBILITY REDUCTION BY HELICOPTERS NA. NOTE: PROCEDURE NA AT NIGHT. NOTE: HELICOPTER VISIBILITY REDUCTION BELOW 1 SM NOT AUTHORIZED. 1802051243-1809171243EST.

FDC 8/1721 LRY IAP LAWRENCE SMITH MEMORIAL, HARRISONVILLE, MO. RNAV (GPS) RWY 35, ORIG LPV DA: NA. LNAV/VNAV DA NA. LNAV CAT A/B/C MDA 1380/HAT 480, CAT C VISIBILITY 1 3/8. NOTE: PROCEDURE NA AT NIGHT. NOTE:RWY 35 HELICOPTER VISIBILITY REDUCTION BELOW 1 SM NOT AUTHORIZED. DISREGARD NOTE: VISIBILITY REDUCTION BY HELICOPTERS NA. 1801261843-1809071843EST.

HOUSTON

Houston Memorial

FDC 8/9396 M48 IAP HOUSTON MEMORIAL, HOUSTON, MO. RNAV (GPS) RWY 16, ORIG-A RNAV (GPS) RWY 34, ORIG-A CIRCLING MDA 1780/HAA 585 ALL CATS. 1805181827-1812281826EST.

JOPLIN

Joplin Rgnl

FDC 8/4767 JLN IAP JOPLIN RGNL, JOPLIN, MO. ILS OR LOC/NDB RWY 13, ORIG-D S-ILS 13 DA 1220/HAT 250 ALL CATS. CIRCLING HAA CAT A 482, CAT B 522, CAT C 562 AND CAT D 622. NOTE: EQUIPMENT REQUIREMENT NOTE: ADF REQUIRED FOR LOC ONLY. NOTE: RWY 13 HELICOPTER VISIBILITY REDUCTION BELOW 3/4 SM NOT AUTHORIZED. AIRPORT ELEVATION 978. DISREGARD NOTE: CIRCLING RWY 5 NA AT NIGHT. ADD NOTE: RWY 13 HELICOPTER VISIBILITY REDUCTION BELOW 3/4 SM NOT AUTHORIZED. 1803201754-1810301754EST.

KANSAS CITY

Charles B Wheeler Downtown

FDC 8/6334 MKC IAP CHARLES B WHEELER DOWNTOWN, KANSAS CITY, MO. RNAV (GPS) RWY 3, AMDT 3 LPV CATS A/B/C DA 1093/HAT 349. VIS CATS A/B/C RVR 6000. CRANES, 2751FT SW OF APCH END RWY 03, UP TO 867FT MSL (2018-ACE-816-OE, 2017-ACE-7022-OE). 1804101431-1910171431EST.

FDC 8/6333 MKC IAP CHARLES B WHEELER DOWNTOWN, KANSAS CITY, MO. ILS OR LOC RWY 3, AMDT 5 S-ILS 3 CATS A/B/C DA 1090/HAT 346. VIS CATS A/B/C RVR 6000. CRANES, 2751FT SW OF APCH END RWY 03, UP TO 867FT MSL (2018-ACE-816-OE, 2017-ACE-7022-OE). 1804101431-1910171431EST.

FDC 8/6319 MKC SID CHARLES B WHEELER DOWNTOWN, KANSAS CITY, MO. CHIEF SEVEN DEPARTURE LAKES TWO DEPARTURE RACER SEVEN DEPARTURE ROYAL NINE DEPARTURE TIFTO SIX DEPARTURE WILDCAT FIVE DEPARTURE TAKE-OFF MINIMUMS RWY 21, 300-1 5/8 OR PROCEDURE NA. NOTE: RWY 21, CRANES, BEGINNING 2729FT FROM DER, 306FT RIGHT OF CENTERLINE, UP TO 185FT AGL/937FT MSL (2018-ACE-810-OE, 2018-ACE-816-OE, 2017-ACE-7022-OE). ALL OTHER DATA REMAINS AS PUBLISHED. 1804101426-1910171426EST.

FDC 8/6318 MKC ODP CHARLES B WHEELER DOWNTOWN, KANSAS CITY, MO. TAKEOFF MINIMUMS AND (OBSTACLE) DEPARTURE PROCEDURES AMDT 4 TAKE-OFF MINIMUMS RWY 21, 300-1 5/8 OR PROCEDURE NA. NOTE: RWY 21, CRANES, BEGINNING 2729FT FROM DER, 306FT RIGHT OF CENTERLINE, UP TO 185FT AGL/937FT MSL (2018-ACE-810-OE, 2018-ACE-816-OE, 2017-ACE-7022-OE). ALL OTHER DATA REMAINS AS PUBLISHED. 1804101426-1910171426EST.

FDC 8/4413 MKC SID CHARLES B WHEELER DOWNTOWN, KANSAS CITY, MO. RACER SEVEN DEPARTURE BUTLER, SPRINGFIELD TRANSITIONS: NA EXCEPT FOR AIRCRAFT EQUIPPED WITH SUITABLE RNAV SYSTEM WITH GPS. DOSOA TRANSITION: DME REQUIRED EXCEPT FOR AIRCRAFT EQUIPPED WITH SUITABLE RNAV SYSTEM WITH GPS, BUM VOR OUT OF SERVICE. 1805260204-1806250204EST.

Kansas City Intl

FDC 8/4421 MCI IAP KANSAS CITY INTL, KANSAS CITY, MO. ILS OR LOC RWY 1L, AMDT 15B ILS OR LOC RWY 1R, AMDT 4A ILS RWY 1R (SA CAT I), AMDT 4A ILS RWY 1R (CAT II AND III), AMDT 4A RADAR REQUIRED FOR PROCEDURE ENTRY EXCEPT FOR AIRCRAFT EQUIPPED WITH SUITABLE RNAV SYSTEM WITH GPS, BUM VOR OUT OF SERVICE. 1805260204-1806250204EST.

FDC 8/4410 MCI SID KANSAS CITY INTL, KANSAS CITY, MO. RACER SEVEN DEPARTURE BUTLER, SPRINGFIELD TRANSITIONS: NA EXCEPT FOR AIRCRAFT EQUIPPED WITH SUITABLE RNAV SYSTEM WITH GPS. DOSOA TRANSITION: DME REQUIRED EXCEPT FOR AIRCRAFT EQUIPPED WITH SUITABLE RNAV SYSTEM WITH GPS, BUM VOR OUT OF SERVICE. 1805260204-1806250204EST.

KIRKSVILLE

Kirksville Rgnl

FDC 8/7276 IRK IAP KIRKSVILLE RGNL, KIRKSVILLE, MO. ILS OR LOC/DME RWY 36, AMDT 1 S-LOC 36 MDA 1300/HAT 335 ALL CATS. 1803232248-1811022248EST.

LAMAR

Lamar Muni

FDC 8/1209 LLU IAP LAMAR MUNI, LAMAR, MO. RNAV (GPS) RWY 35, ORIG-A LNAV CAT A/B/C MDA 1380/HAT 375. DELETE NOTE: NIGHT LANDING: RWY 3, 21 NA. CHART NOTE: CIRCLING RWY 21 NA AT NIGHT. THIS IS RNAV (GPS) RWY 35, ORIG-B. 1801251914-PERM.

LEE'S SUMMIT

Lee's Summit Muni

FDC 8/4412 LXT SID LEE S SUMMIT MUNI, LEE S SUMMIT, MO. RACER SEVEN DEPARTURE BUTLER, SPRINGFIELD TRANSITIONS: NA EXCEPT FOR AIRCRAFT EQUIPPED WITH SUITABLE RNAV SYSTEM WITH GPS. DOSOA TRANSITION: DME REQUIRED EXCEPT FOR AIRCRAFT EQUIPPED WITH SUITABLE RNAV SYSTEM WITH GPS, BUM VOR OUT OF SERVICE. 1805260204-1806250204EST.

FDC 8/0369 LXT SID LEE S SUMMIT MUNI, LEE S SUMMIT, MO. CHIEF SEVEN DEPARTURE LAKES TWO DEPARTURE RACER SEVEN DEPARTURE ROYAL NINE DEPARTURE TIFTO SIX DEPARTURE WILDCAT FIVE DEPARTURE NOTE: RWY 18, CONSTRUCTION EQUIPMENT, 2720FT FROM DEPARTURE END OF RWY, 841FT RIGHT OF CENTERLINE, 135FT GL/1122FT MSL (2018-ACE-957-OE). ALL OTHER DATA REMAINS AS PUBLISHED. 1803121200-1810301134EST.

FDC 8/0367 LXT ODP LEE S SUMMIT MUNI, LEE S SUMMIT, MO. TAKEOFF MINIMUMS AND (OBSTACLE) DEPARTURE PROCEDURES AMDT 1 NOTE: RWY 18, CONSTRUCTION EQUIPMENT, 2720FT FROM DEPARTURE END OF RWY, 841FT RIGHT OF CENTERLINE, 135FT GL/1122FT MSL (2018-ACE-957-OE). ALL OTHER DATA REMAINS AS PUBLISHED. 1803121200-1810301134EST.

MALDEN

Malden Rgnl

FDC 8/6335 MAW IAP MALDEN RGNL, MALDEN, MO. VOR RWY 32, AMDT 9 TERMINAL ROUTE TAXOE TO NUGLE NA. TERMINAL ROUTE OPSEE TO NUGLE NA. VDP NA. MAW DME UNUSABLE FOR PROCEDURE. 1804101432-1811201432EST.

FDC 8/4465 MAW IAP MALDEN RGNL, MALDEN, MO. RNAV (GPS) RWY 32, AMDT 1 LNAV MDA 760/HAT 468 ALL CATS, VISIBILITY CAT C 1 3/8 SM. CIRCLING MDA CAT A 760/HAT 466. 1802271721-1810091721EST.

FDC 8/4464 MAW IAP MALDEN RGNL, MALDEN, MO. RNAV (GPS) RWY 18, AMDT 1A CUBOP FIX ALTITUDE 860*, *LNAV ONLY. 1802271721-1810091721EST.

MARSHALL

Marshall Memorial Muni

FDC 8/4046 MHL IAP MARSHALL MEMORIAL MUNI, MARSHALL, MO. NDB RWY 36, AMDT 4A RNAV (GPS) RWY 36, AMDT 3A DISREGARD NOTE: WHEN VGSI INOP, CIRCLING RWY 18 NA AT NIGHT. DISREGARD NOTE: VISIBILITY REDUCTION BY HELICOPTERS NA. NOTE: HELICOPTER VISIBILITY REDUCTION BELOW 3/4 SM NOT AUTHORIZED. 1805251444-1901041444EST.

FDC 8/4038 MHL IAP MARSHALL MEMORIAL MUNI, MARSHALL, MO. RNAV (GPS) RWY 18, AMDT 2A DISREGARD NOTE: WHEN VGSI INOP, STRAIGHT-IN/CIRCLING RWY 18 PROCEDURE NA AT NIGHT. DISREGARD NOTE: VISIBILITY REDUCTION BY HELICOPTERS NA. NOTE: HELICOPTER VISIBILITY REDUCTION BELOW 3/4 SM NOT AUTHORIZED. DESCENT ANGLE 3. 37/TCH 39 NA. 1805251438-1901041438EST.

MOBERLY

Omar N Bradley

FDC 8/5252 MBY IAP OMAR N BRADLEY, MOBERLY, MO. RNAV (GPS) RWY 31, ORIG-A LNAV/VNAV DA 1189/HAT 322 ALL CATS, VISIBILITY 1 ALL CATS. LNAV MDA 1280/HAT 413 ALL CATS, VISIBILITY CAT C 1 1/8. VDP 1. 20 NM TO RW31. DISREGARD NOTE: VISIBILITY REDUCTION BY HELICOPTERS NA. DISREGARD NOTE: WHEN LOCAL ALTIMETER SETTING NOT RECEIVED, USE COLUMBIA ALTIMETER SETTING AND INCREASE ALL DA 95 FEET AND ALL MDA 100 FEET, INCREASE LPV VISIBILITY 1/4 MILE ALL CATS, LNAV/VNAV VISIBILITY 3/8 MILE ALL CATS, LNAV CAT C VISIBILITY 3/8 MILE AND CIRCLING CAT C VISIBILITY 1/4 MILE. NOTE: RWY 31 HELICOPTER VISIBILITY REDUCTION BELOW 3/4 SM NOT AUTHORIZED. NOTE: WHEN LOCAL ALTIMETER SETTING NOT RECEIVED, USE COLUMBIA ALTIMETER SETTING AND INCREASE LPV DA TO 1212 AND LNAV/VNAV DA TO 1284; INCREASE ALL MDAS 100 FEET AND VISIBILITY LPV ALL CATS, LNAV CAT C AND CIRCLING CAT C 1/4 SM, AND LNAV/VNAV ALL CATS 1/8 SM. 1802281409-1810101409EST.

FDC 8/0198 MBY IAP OMAR N BRADLEY, MOBERLY, MO. RNAV (GPS) RWY 31, ORIG-A LNAV/VNAV DA 1208 / HAT 347 VISIBILITY 1 1/8 ALL CATS. LNVA MDA 1340 / HAT 479 ALL CATS, VISIBILITY CATS A/B 1, CAT C 1 3/8. VDP NA. ANTENNA 1017FT MSL 154FT AGL 4340FT SE OF APCH END RWY 31. 1805212002-1812312002EST.

MOSBY

Midwest National Air Center

FDC 8/4411 GPH SID MIDWEST NATIONAL AIR CENTER, MOSBY, MO. RACER SEVEN DEPARTURE BUTLER, SPRINGFIELD TRANSITIONS: NA EXCEPT FOR AIRCRAFT EQUIPPED WITH SUITABLE RNAV SYSTEM WITH GPS. DOSOA TRANSITION: DME REQUIRED EXCEPT FOR AIRCRAFT EQUIPPED WITH SUITABLE RNAV SYSTEM WITH GPS, BUM VOR OUT OF SERVICE. 1805260204-1806250204EST.

MOUNTAIN VIEW

Mountain View

FDC 8/0483 MNF ODP MOUNTAIN VIEW, MOUNTAIN VIEW, MO. TAKEOFF MINIMUMS AND (OBSTACLE) DEPARTURE PROCEDURES AMDT 4 TAKEOFF MINIMUMS: RWY 28, STANDARD WITH MINIMUM CLIMB OF 570 FT PER NM TO 2100 OR 400-2 1/4 WITH MINIMUM CLIMB OF 373 FT PER NM TO 2100 OR 1000-2 1/2 FOR CLIMB IN VISUAL CONDITIONS. DEPARTURE PROCEDURE: RWY 28, FOR CLIMB IN VISUAL CONDITIONS CROSS MOUNTAIN VIEW AIRPORT AT OR ABOVE 2000 BEFORE PROCEEDING ON COURSE. ALL OTHER DATA REMAINS AS PUBLISHED. 1803121722-1810221722EST.

NEW MADRID

County Memorial

FDC 8/0236 EIW ODP COUNTY MEMORIAL, NEW MADRID, MO. TAKEOFF MINIMUMS AND (OBSTACLE) DEPARTURE PROCEDURES AMDT 1 DEPARTURE PROCEDURE: RWY 18, EAST DEPARTURES (010 CW 170) CLIMB HEADING 179. 81 TO 1200, BEFORE PROCEEDING ON COURSE. RWY 36, EAST DEPARTURES (010 CW 170) CLIMB HEADING 359. 81 TO 1200, BEFORE PROCEEDING ON COURSE. ADD TAKEOFF OBSTACLE NOTES: RWY 18, POLE 280 FT FROM DER, 262 FT RIGHT OF CENTERLINE, 29 FT AGL/323 FT MSL. BUILDING 329 FT FROM DER, 292 FT LEFT OF CENTERLINE, 13 FT AGL/308 FT MSL. TREE, BUILDING, POLE BEGINNING 358 FT FROM DER, 302 FT LEFT OF CENTERLINE, UP TO 50 FT AGL/345 FT MSL. TREES BEGINNING 467 FT FROM DER, 88 FT LEFT OF CENTERLINE, UP TO 63 FT AGL/358 FT MSL. TREE, POLE BEGINNING 491 FT FROM DER, 225 FT RIGHT OF CENTERLINE, UP TO 63 FT AGL/357 FT MSL. RWY 36, TREE 17 FT FROM DER, 273 FT LEFT OF CENTERLINE, 8 FT AGL/302 FT MSL. TREES BEGINNING 57 FT FROM DER, 225 FT RIGHT OF CENTERLINE, UP TO 13 FT AGL/306 FT MSL. TREE 2170 FT FROM DER, 745 FT LEFT OF CENTERLINE, 77 FT AGL/368 FT MSL. 1A. HIS IS TAKEOFF MINIMUMS AND (OBSTACLE) DEPARTURE PROCEDURES, AMDT 1A. 1803291711-PERM

POPLAR BLUFF

Poplar Bluff Muni

FDC 8/7278 POF IAP POPLAR BLUFF MUNI, POPLAR BLUFF, MO. RNAV (GPS) RWY 36, ORIG CATS B/C/D CIRCLING MDA 920/HAA 589. 1803232255-1811022255EST.

FDC 8/7277 POF IAP POPLAR BLUFF MUNI, POPLAR BLUFF, MO. RNAV (GPS) RWY 18, ORIG CATS B/C/D CIRCLING MDA 920/HAA 589. 1803232255-1811022255EST.

SALEM

Salem Memorial

FDC 8/3577 K33 IAP SALEM MEMORIAL, SALEM, MO. RNAV (GPS) RWY 35, ORIG NOTE: RWY 35 HELICOPTER VISIBILITY REDUCTION BELOW 3/4 SM NOT AUTHORIZED. 1801311602-1809121602EST.

FDC 8/3576 K33 IAP SALEM MEMORIAL, SALEM, MO. RNAV (GPS) RWY 17, ORIG NOTE: RWY 17 HELICOPTER VISIBILITY REDUCTION BELOW 3/4 SM NOT AUTHORIZED. 1801311602-1809121602EST.

ST JOSEPH

Rosecrans Memorial

FDC 8/5793 STJ IAP ROSECRANS MEMORIAL, ST JOSEPH, MO. VOR/DME OR TACAN RWY 35, ORIG-A CIRCLING CAT B/C MDA 1420/HAA 593, CAT D MDA 1520/HAA. 1804092016-1811192016EST.

FDC 8/5791 STJ IAP ROSECRANS MEMORIAL, ST JOSEPH, MO. VOR OR TACAN RWY 17, AMDT 14A S-17 MDA 1420/HAT 593 ALL CATS, VISIBILITY CAT C 1 3/4. CIRCLING CAT A/B/C MDA 1420/HAA 593, CAT D MDA 1520/HAA 693, VISIBILITY CAT C 1 3/4. 1804092014-1811192014EST.

FDC 8/5789 STJ IAP ROSECRANS MEMORIAL, ST JOSEPH, MO. ILS OR LOC RWY 35, AMDT 31B S-LOC 35 MDA 1200/HAT 386 ALL CATS. VISIBILITY CAT A/B RVR 5500. CIRCLING CAT A/B/C MDA 1420/HAA 593, CAT D MDA 1520/HAA 693. 1804092012-1811192012EST.

FDC 8/5784 STJ IAP ROSECRANS MEMORIAL, ST JOSEPH, MO. LOC BC RWY 17, AMDT 9A MISSED APPROACH ALTITUDE 2700. CIRCLING CAT B/C MDA 1420/HAA 593, CAT D MDA 1520/HAA 693. 1804092010-1811192010EST.

FDC 8/4671 STJ IAP ROSECRANS MEMORIAL, ST JOSEPH, MO. LOC BC RWY 17, AMDT 9A PROCEDURE NA. 1805102252-1806102252EST.

FDC 8/4409 STJ SID ROSECRANS MEMORIAL, ST JOSEPH, MO. RACER SEVEN DEPARTURE BUTLER, SPRINGFIELD TRANSITIONS: NA EXCEPT FOR AIRCRAFT EQUIPPED WITH SUITABLE RNAV SYSTEM WITH GPS. DOSOA TRANSITION: DME REQUIRED EXCEPT FOR AIRCRAFT EQUIPPED WITH SUITABLE RNAV SYSTEM WITH GPS, BUM VOR OUT OF SERVICE. 1805260204-1806250204EST.

ST LOUIS

Creve Coeur

FDC 8/9092 1H0 ODP CREVE COEUR, ST LOUIS, MO. TAKEOFF MINIMUMS AND (OBSTACLE) DEPARTURE PROCEDURES AMDT 2 TAKEOFF MINIMUMS: RWY 34, 300-2 1/4 OR STANDARD WITH MINIMUM CLIMB OF 355 FT PER NM TO 900. REST OF DATA REMAINS AS PUBLISHED. THIS IS TAKEOFF MINIMUMS AND (OBSTACLE) DEPARTURE PROCEDURES, AMDT 2A. 1803281658-PERM.

FDC 8/8652 1H0 IAP CREVE COEUR, ST LOUIS, MO. VOR-A, AMDT 5 NOTE: CIRCLING RWY 7/25 NA. NOTE: HELICOPTER VISIBILITY REDUCTION NA. NOTE: CIRCLING RWY 16 NA AT NIGHT. 1804122019-1811222019EST.

FDC 8/8651 1H0 IAP CREVE COEUR, ST LOUIS, MO. RNAV (GPS) RWY 34, AMDT 1 NOTE: CIRCLING RWY 16 NA AT NIGHT. NOTE: CIRCLING RWY 7/25 NA. NOTE: RWY 34 HELICOPTER VISIBILITY REDUCTION BELOW 3/4 SM NOT AUTHORIZED. DISREGARD NOTE: VISIBILITY REDUCTION BY HELICOPTERS NA. 1804122019-1811222019EST.

FDC 8/7704 1H0 IAP CREVE COEUR, ST LOUIS, MO. RNAV (GPS) RWY 16, AMDT 1A NOTE: STRAIGHT-IN RWY 16 NA AT NIGHT, CIRCLING RWY 16 NA AT NIGHT. NOTE: CIRCLING RWY 7, 25 NA. NOTE: RWY 16 HELICOPTER VISIBILITY REDUCTION BELOW 1 SM NOT AUTHORIZED. DISREGARD NOTE: RWY 16 HELICOPTER VISIBILITY REDUCTION BELOW 3/4 SM NOT AUTHORIZED. 1804302015-1812102014EST.

Spirit Of St Louis

FDC 8/0901 SUS ODP SPIRIT OF ST LOUIS, ST LOUIS, MO. TAKEOFF MINIMUMS AND (OBSTACLE) DEPARTURE PROCEDURES AMDT 2 NOTE: RWY 26R, SOIL STOCKPILE AND EXCAVATION EQUIPMENT 833FT FROM DER, 414FT LEFT OF CENTERLINE, 26FT AGL/488FT MSL. ALL OTHER DATA REMAINS AS PUBLISHED. 1802152052-1809272052EST.

St Louis Lambert Intl

FDC 8/9206 STL IAP ST LOUIS LAMBERT INTL, ST LOUIS, MO. ILS OR LOC RWY 30L, AMDT 12C NOTE: SIMULTANEOUS APPROACH AUTHORIZED WITH RWY 29. 1803290901-1811071850EST.

FDC 8/5718 STL IAP ST LOUIS LAMBERT INTL, ST LOUIS, MO. RNAV (GPS) Y RWY 29, ORIG-D MSA RW29 25 NM 3000. 1801161447-1808281447EST.

FDC 7/6841 STL IAP U. S. DOD ST LOUIS LAMBERT INTL, ST LOUIS, MO. TACAN RWY 30L, AMDT 1 PROCEDURE NA. 1712181409-1807301409EST.

SULLIVAN

Sullivan Rgnl

FDC 8/5885 UUV ODP SULLIVAN RGNL, SULLIVAN, MO. TAKEOFF MINIMUMS AND (OBSTACLE) DEPARTURE PROCEDURES ORIG NOTE: RWY 6, TREES, TOWER, ANTENNA, POLE AND POWER POLE BEGINNING 177 FT FROM DER, 12 FT LEFT OF CENTERLINE, UP TO 966 FT MSL. POLE 462 FT FROM DER, 470 FT RIGHT OF CENTERLINE, 31 FT AGL/941 FT MSL. TREE 519 FT FROM DER, 447 FT RIGHT OF CENTERLINE, 960 FT MSL. TREES BEGINNING 526 FT FROM DER, 246 FT RIGHT OF CENTERLINE, UP TO 961 FT MSL. TREES BEGINNING 594 FT FROM DER, 8 FT RIGHT OF CENTERLINE, UP TO 965 FT MSL. NOTE: RWY 24, POWER POLE 485 FT FROM DER, 408 FT RIGHT OF CENTERLINE, 21 FT AGL/961 FT MSL. TREE, POLE, AND BUILDINGS BEGINNING 502 FT FROM DER, 357 FT LEFT OF CENTERLINE, UP TO 975 FT MSL. TREE 792 FT FROM DER, 419 FT RIGHT OF CENTERLINE, 997 FT MSL. TREES BEGINNING 859 FT FROM DER, 449 FT RIGHT OF CENTERLINE, UP TO 1004 FT MSL. STACK, TREE, BLDG, AND BARN BEGINNING 1001 FT FROM DER, 270 FT LEFT OF CENTERLINE, UP TO 66 FT AGL/1009 FT MSL. TREE, BLDG, AND HOUSE BEGINNING 2469 FT FROM DER, 79 FT LEFT OF CENTERLINE, UP TO 1016 FT MSL. ALL OTHER DATA REMAINS AS PUBLISHED. 1805141528-1812241528EST.

TRENTON

Trenton Muni

FDC 8/2202 TRX ODP TRENTON MUNI, TRENTON, MO. TAKEOFF MINIMUMS AND (OBSTACLE) DEPARTURE PROCEDURES ORIG TAKEOFF OBSTACLE NOTES: NOTE: RWY 18, TREE 27 FT FROM DER, 482 FT LEFT OF CENTERLINE, 9 FT AGL/764 FT MSL. FENCE 114 FT FROM DER, 209 FT LEFT OF CENTERLINE, 21 FT AGL/776 FT MSL. POLE SIGN BEGINNING 114 FT FROM DER, 213 FT LEFT OF CENTERLINE, UP TO 27 FT AGL/782 FT MSL. GROUND, TREE, POLE, BLDG, FENCE, SIGN, BRIDGE, BEGINNING 263 FT FROM DER, 35 FT LEFT OF CENTERLINE, UP TO 64 FT AGL/821 FT MSL. TREES, BEGINNING 1071 FT FROM DER, 253 FT LEFT OF CENTERLINE, UP TO 76 FT AGL/857 FT MSL. NOTE: RWY 36, TREE 2 FT FROM DER, 247 FT RIGHT OF CENTERLINE, 2 FT AGL/759 FT MSL. TREES, TERRAIN, FENCE, BRIDGE, ROAD, POLE, BEGINNING 12 FT FROM DER, 139 FT RIGHT OF CENTERLINE, UP TO 64 FT AGL/821 FT MSL. FENCE 78 FT FROM DER, 364 FT LEFT OF CENTERLINE, 4 FT AGL/762 FT MSL. TREE, TERRAIN, SIGN, POLE, BEGINNING 189 FT FROM DER, 23 FT LEFT OF CENTERLINE, UP TO 57 FT AGL/814 FT MSL. TREE 2539 FT FROM DER, 185 FT RIGHT OF CENTERLINE, 12 FT AGL/838 FT MSL. ALL OTHER DATA REMAINS AS PUBLISHED. 1801081315-1808201315EST.

MONTANA

BAKER

Baker Muni

FDC 8/4296 BHK IAP BAKER MUNI, BAKER, MT. RNAV (GPS) RWY 31, ORIG CHANGE BARO-VNAV NOTE TO READ: FOR UNCOMPENSATED BARO-VNAV SYSTEMS, PROCEDURE NA BELOW -27C (16F) OR ABOVE 54C (130F). 1801111418-1808231418EST.

BILLINGS

Billings Logan Intl

FDC 8/4887 BIL STAR BILLINGS LOGAN INTL, BILLINGS, MT. BGHRN TWO ARRIVAL (RNAV)ARRIVAL ROUTE DESCRIPTION LANDING 28R DISREGARD RNAV (GPS) Z RWY 28L OR. ALL OTHER DATA REMAINS AS PUBLISHED. 1802012030-1902012000.

BOZEMAN

Bozeman Yellowstone Intl

FDC 8/3092 BZN IAP BOZEMAN YELLOWSTONE INTL, BOZEMAN, MT. ILS OR LOC RWY 12, AMDT 9B RNAV (GPS) Y RWY 12, ORIG-B RNAV (GPS)-A, AMDT 2B VOR RWY 12, AMDT 15B NOTE: CIRCLING NA TO RWYS 11 AND 29. 1805241302-1901031301EST.

FDC 8/1931 BZN IAP BOZEMAN YELLOWSTONE INTL, BOZEMAN, MT. RNAV (GPS) Y RWY 12, ORIG-B CHANGE CHART NOTE TO READ: FOR UNCOMPENSATED BARO-VNAV SYSTEMS, LNAV/VNAV NA BELOW -23C (-9F) OR ABOVE 49C (121F). 1805241100-1901021445EST.

GLENDIVE

Dawson Community

FDC 7/5829 GDV IAP DAWSON COMMUNITY, GLENDIVE, MT. RNAV (GPS) RWY 12, ORIG-A NOTE: STRAIGHT-IN RWY 12 NA AT NIGHT. NOTE: RWY 12 HELICOPTER VISIBILITY REDUCTION BELOW 1 SM NOT AUTHORIZED. DISREGARD NOTE: VISIBILITY REDUCTION BY HELICOPTERS NA. 1711131438-1806251438EST.

FDC 7/5826 GDV IAP DAWSON COMMUNITY, GLENDIVE, MT. RNAV (GPS) RWY 30, ORIG-A NOTE: CIRCLING RWY 12 NA AT NIGHT. NOTE: RWY 12 HELICOPTER VISIBILITY REDUCTION BELOW 1 SM NOT AUTHORIZED. DISREGARD NOTE: VISIBILITY REDUCTION BY HELICOPTERS NA. 1711131432-1806251432EST.

HAVRE

Havre City-County

FDC 8/4445 HVR IAP HAVRE CITY-COUNTY, HAVRE, MT. RNAV (GPS) RWY 26, ORIG-A RNAV (GPS) RWY 8, ORIG-A CIRCLING CATS B/C MDA 3120/HAA 529. 1802271632-1810091632EST.

FDC 8/4443 HVR IAP HAVRE CITY-COUNTY, HAVRE, MT. VOR RWY 26, AMDT 9A RHINO FIX MINIMUMS: CIRCLING CATS B/C MDA 3120/HAA 529. 1802271632-1810091632EST.

HELENA

Helena Rgnl

FDC 8/6673 HLN ODP HELENA RGNL, HELENA, MT. DIVIDE ONE DEPARTURE TAKEOFF MINIMUMS RWY 23: NA-ENVIRONMENTAL. ALL OTHER DATA REMAINS AS PUBLISHED. 1804101818-1811201818EST.

FDC 8/2822 HLN IAP HELENA RGNL, HELENA, MT. RNAV (RNP) Y RWY 27, ORIG-D RNP 0. 22 ASTERISK DA 4292/HAT 440, VISIBILITY 1 ALL CATS, RNP 0. 30 POUND SIGN DA 4305/HAT 453, VISIBILITY 1 1/8 ALL CATS. NOTE: FOR INOPERATIVE MALSR, INCREASE RNP 0. 22 ASTERISK AND 0. 30 POUND SIGN VISIBILITY TO 1 1/2. NOTE: POUND SIGN MISSED APPROACH REQUIRES MINIMUM CLIMB OF 395 FEET PER NM TO 7600, IF UNABLE, SEE RNAV (RNP) Z RWY 27. 1805091234-1905091234EST.

FDC 8/2813 HLN IAP HELENA RGNL, HELENA, MT. RNAV (RNP) Z RWY 27, ORIG-B RNP 0. 18 ASTERISK DA 4152/HAT 300, RNP 0. 22 POUND SIGN DA 4246/HAT 394, VISIBILITY 7/8 ALL CATS, RNP 0. 30 PLUS SIGN DA 4305/HAT 453, VISIBILITY 1 1/8 ALL CATS. NOTE: ASTERISK MISSED APPROACH REQUIRES MINIMUM CLIMB OF 470 FEET PER NM TO 7900. NOTE: POUND SIGN MISSED APPROACH REQUIRES MINIMUM CLIMB OF 400 FEET PER NM TO 7300. NOTE: FOR INOPERATIVE MALSR, INCREASE RNP 0. 18 ASTERISK VISIBILITY TO 1, RNP 0. 22 POUND SIGN VISIBILITY TO 1 3/8, AND RNP 0. 30 PLUS SIGN VISIBILITY TO 1 1/2. 1805091228-1905091228EST.

FDC 8/2811 HLN IAP HELENA RGNL, HELENA, MT. RNAV (RNP) Z RWY 9, ORIG-B RNP 0. 11 ASTERISK DA 4264/HAT 400, VISIBILITY 1 1/4 ALL CATS, RNP 0. 17 DA 4289/ HAT 425, VISIBILITY 1 3/8 ALL CATS, RNP 0. 30 DA 4487/HAT 623, VISIBILITY 2 1/2 ALL CATS. 1805091222-1905091222EST.

FDC 7/5735 HLN IAP HELENA RGNL, HELENA, MT. RNAV (GPS) X RWY 27, AMDT 1B CHANGE MISSED APPROACH TO READ: CLIMB TO 9300 DIRECT EKIKE AND VIA 355 TRACK TO WOKEN AND HOLD, CONTINUE CLIMB-IN-HOLD TO 9300. CHART NOTE: RWY 5, 23, 35 HELICOPTER VISIBILITY REDUCTION BELOW 1 SM NOT AUTHORIZED. THIS IS RNAV (GPS) X RWY 27, AMDT 1C. 1708072131-PERM.

FDC 7/5733 HLN IAP HELENA RGNL, HELENA, MT. RNAV (GPS) Y RWY 9, AMDT 1A CHART NOTE: CIRCLING RWY 5, 23, 35 NA AT NIGHT. CHART NOTE: RWY 5, 23, 35 HELICOPTER VISIBILITY REDUCTION BELOW 1 SM NOT AUTHORIZED. CHART NOTE: RWY 9 HELICOPTER VISIBILITY REDUCTION BELOW 3/4 SM NOT AUTHORIZED. DELETE NOTE: VISIBILITY REDUCTION BY HELICOPTERS NA. THIS IS RNAV (GPS) Y RWY 9, AMDT 1B. 1708072131-PERM.

KALISPELL

Glacier Park Intl

FDC 8/7003 GPI IAP GLACIER PARK INTL, KALISPELL, MT. RNAV (GPS) RWY 30, AMDT 1 LNAV MDA 3500/HAT 526 ALL CATS, VIS CAT C 1-1/2. NOTE: RWY 30 HELICOPTER VISIBILITY REDUCTION BELOW 3/4 SM NOT AUTHORIZED. DISREGARD NOTE: VISIBILITY REDUCTION BY HELICOPTERS NA. DISREGARD NOTE: STRAIGHT-IN MINIMUMS NA AT NIGHT. 1803231504-1811021504EST.

FDC 8/6885 GPI IAP GLACIER PARK INTL, KALISPELL, MT. ILS OR LOC RWY 2, AMDT 7 DISREGARD NOTE: NIGHT LANDING RWY 12, 30 NA. 1803231338-1811021338EST.

FDC 8/1858 GPI IAP GLACIER PARK INTL, KALISPELL, MT. RNAV (RNP) Y RWY 2, ORIG-A PROCEDURE NA. 1805240901-1806210901EST.

LAUREL

Laurel Muni

FDC 8/5739 6S8 IAP LAUREL MUNI, LAUREL, MT. VOR RWY 22, AMDT 2A CHART NOTE: CIRCLING NA TO RWYS 9 AND 27. DELETE NOTE: CIRCLING NA TO RWYS 9 AND 12. THIS IS VOR RWY 22, AMDT 2B. 1805141154-PERM.

FDC 8/5737 6S8 IAP LAUREL MUNI, LAUREL, MT. RNAV (GPS) RWY 22, AMDT 1B CHART NOTE: CIRCLING NA TO RWYS 9 AND 27. DELETE NOTE: CIRCLING NA TO RWYS 9 AND 12. PBN REQUIREMENTS NOTE: RNP APCH. DELETE NOTE: DME/DME RNP-0. 3 NA. THIS IS RNAV (GPS) RWY 22, AMDT 1C. 1805141152-PERM.

FDC 8/5735 6S8 IAP LAUREL MUNI, LAUREL, MT. RNAV (GPS) RWY 4, AMDT 1B CHART NOTE: CIRCLING NA TO RWYS 9 AND 27. DELETE NOTE: CIRCLING NA TO RWYS 9 AND 12. PBN REQUIREMENTS NOTE: RNP APCH. DELETE NOTE: DME/DME RNP-0. 3 NA. THIS IS RNAV (GPS) RWY 4, AMDT 1C. 1805141150-PERM.

LIBBY

Libby

FDC 7/8257 S59 ODP LIBBY, LIBBY, MT. EYESE ONE DEPARTURE (RNAV) PROCEDURE NA. 1711151455-1806271455EST.

LIVINGSTON

Mission Field

FDC 8/2903 LVM ODP MISSION FIELD, LIVINGSTON, MT. LIVINGSTON ONE DEPARTURE TAKE-OFF MINIMUMS: RWY 22, STANDARD WITH MINIMUM CLIMB OF 300 FT PER NM TO 7000, OR 2700-3 FOR CLIMB IN VISUAL CONDITIONS. ALL OTHER DATA REMAINS AS PUBLISHED. 1801301453-1809111453EST.

SIDNEY

Sidney-Richland Rgnl

FDC 7/0420 SDY IAP SIDNEY-RICHLAND RGNL, SIDNEY, MT. NDB RWY 19, AMDT 5 RNAV (GPS) RWY 19, AMDT 2 NOTE: STRAIGHT-IN RWY 19 NA AT NIGHT. NOTE: CIRCLING RWY 11, 29 NA AT NIGHT. 1711061336-1806181336EST.

FDC 7/0414 SDY IAP SIDNEY-RICHLAND RGNL, SIDNEY, MT. RNAV (GPS) RWY 19, AMDT 2 LPV DA NA LNAV/VNAV DA NA. NOTE: CIRCLING RWY 11, 19, 29 NA AT NIGHT. 1711061330-1806181330EST.

NEBRASKA

ALLIANCE

Alliance Muni

FDC 7/7902 AIA IAP ALLIANCE MUNI, ALLIANCE, NE. VOR RWY 12, AMDT 3A S-12 MDA 4580/HAT 650 ALL CATS. CIRCLING MDA 4580/HAA 649 ALL CATS. DME MINIMUMS NA. PROCEDURE TURN MINIMUM ALTITUDE TO 5800. AIRPORT ELEVATION 3931. TDZE 3930. 1712211711-1808021711EST.

FDC 7/2098 AIA IAP ALLIANCE MUNI, ALLIANCE, NE. RNAV (GPS) RWY 12, ORIG RNAV (GPS) RWY 26, ORIG RNAV (GPS) RWY 8, ORIG CIRCLING CAT B MDA 4500/HAA 569, CAT C/D MDA 4520/HAA 589. 1712081544-1807201544EST.

FDC 7/2069 AIA IAP ALLIANCE MUNI, ALLIANCE, NE. VOR RWY 30, AMDT 3 CURYA FIX MINIMUMS: CIRCLING CAT B MDA 4500/HAA 569, CAT C/D MDA 4520/HAA 589. 1712081448-1807201448EST.

BEATRICE

Beatrice Muni

FDC 8/3939 BIE IAP BEATRICE MUNI, BEATRICE, NE. VOR RWY 18, AMDT 3 GUPEC FIX MINIMUMS NA. 1802261942-1810081942EST.

BLAIR

Blair Muni

FDC 8/5554 BTA IAP BLAIR MUNI, BLAIR, NE. RNAV (GPS) RWY 31, AMDT 1 LNAV MDA 1660/HAT 346. 1803212001-1810312000EST.

BROKEN BOW

Broken Bow Muni/Keith Glaze Fld

FDC 8/3962 BBW IAP BROKEN BOW MUNI/KEITH GLAZE FLD, BROKEN BOW, NE. RNAV (GPS) RWY 14, ORIG-A NOTE: RWY 14 HELICOPTER VISIBILITY REDUCTION BELOW 3/4 SM NA. 1802261953-1810081953EST.

FDC 8/3961 BBW IAP BROKEN BOW MUNI/KEITH GLAZE FLD, BROKEN BOW, NE. VOR RWY 14, AMDT 4C NOTE: RWY 14 HELICOPTER VISIBILITY REDUCTION BELOW 3/4 SM NA. 1802261952-1810081952EST.

FDC 8/3943 BBW IAP BROKEN BOW MUNI/KEITH GLAZE FLD, BROKEN BOW, NE. VOR/DME RWY 32, ORIG-C NOTE: RWY 32 HELICOPTER VISIBILITY REDUCTION BELOW 3/4 SM NA. 1802261947-1810081947EST.

FDC 8/0111 BBW ODP BROKEN BOW MUNI/KEITH GLAZE FLD, BROKEN BOW, NE. TAKEOFF MINIMUMS AND (OBSTACLE) DEPARTURE PROCEDURES AMDT 3 NOTE: RWY 14, VEHICLE ON ROAD 10 FT FROM DER, 487 FT RIGHT OF CENTERLINE, 2532 FT MSL. BLDGS BEGINNING 11 FT FROM DER, 463 FT LEFT OF CENTERLINE, UP TO 19 FT AGL/2544 FT MSL. BLDG 56 FT FROM DER, 512 FT LEFT OF CENTERLINE, 24 FT AGL/2549 FT MSL. BLDG AND POLES BEGINNING 202 FT FROM DER, 399 FT LEFT OF CENTERLINE, UP TO 43 FT AGL/2572 FT MSL. VEHICLES ON ROAD BEGINNING 325 FT FROM DER, 61 FT RIGHT OF CENTERLINE, UP TO 2534 FT MSL. TREES BEGINNING 1498 FT FROM DER, 2 FT LEFT OF CENTERLINE, UP TO 2577 FT MSL. TREES BEGINNING 1538 FT FROM DER, FROM 90 FT RIGHT TO 21 FT LEFT OF CENTERLINE, UP TO 2579 FT MSL. BLDG 2573 FT FROM DER, 567 FT RIGHT OF CENTERLINE, 64 FT AGL/2599 FT MSL. TREE 2830 FT FROM DER, 1243 FT RIGHT OF CENTERLINE, 2605 FT MSL. TOWER 2. 3 NM FROM DER, 1854 FT RIGHT OF CENTERLINE, 305 FT AGL/2931 FT MSL. NOTE: RWY 32, LIGHTS BEGINNING 39 FT FROM DER, 72 FT LEFT OF CENTERLINE, UP TO 3 FT AGL/2548 FT MSL. LIGHT 39 FT FROM DER, 111 FT RIGHT OF CENTERLINE, 4 FT AGL/2550 FT MSL. POLE, FENCE, AND TREE BEGINNING 46 FT FROM DER, 325 FT RIGHT OF CENTERLINE, UP TO 12 FT AGL/2559 FT MSL. VEHICLE ON ROAD 191 FT FROM DER, 341 FT LEFT OF CENTERLINE, 2556 FT MSL. VEHICLE ON ROAD AND TREE BEGINNING 760 FT FROM DER, 253 FT LEFT OF CENTERLINE, UP TO 2634 FT MSL. TREES BEGINNING 1256 FT FROM DER, 780 FT RIGHT OF CENTERLINE, UP TO 2627 FT MSL. TREE 2562 FT FROM DER, 1072 FT RIGHT OF CENTERLINE, 2654 FT MSL. TERRAIN AND TREE BEGINNING 2707 FT FROM DER, 1216 FT LEFT OF CENTERLINE, UP TO 2642 FT MSL. TERRAIN 3558 FT FROM DER, 1398 FT LEFT OF CENTERLINE, 2651 FT MSL. TERRAIN 3790 FT FROM DER, 1358 FT LEFT OF CENTERLINE, 2655 FT MSL. TERRAIN 4015 FT FROM DER, 1337 FT LEFT OF CENTERLINE, 2661 FT MSL. TERRAIN AND TREE BEGINNING 4062 FT FROM DER, 1335 FT LEFT OF CENTERLINE, UP TO 2690 FT MSL. ERRAIN 4440 FT FROM DER, 1498 FT LEFT OF CENTERLINE, 2

CHADRON

Chadron Muni

FDC 8/6129 CDR IAP CHADRON MUNI, CHADRON, NE. RNAV (GPS) RWY 12, ORIG-B LNAV/VNAV DA 3735/HAT 441. 1803011739-1810111739EST.

COLUMBUS

Columbus Muni

FDC 8/7349 OLU ODP COLUMBUS MUNI, COLUMBUS, NE. TAKEOFF MINIMUMS AND (OBSTACLE) DEPARTURE PROCEDURES AMDT 5A NOTE: RWY 14, CRANE, 4569 FT FROM DEPARTURE END OF RWY, 58 FT RIGHT OF CENTERLINE, 100 AGL/1565 MSL (2017-ACE-965-OE). ALL OTHER DATA REMAINS AS PUBLISHED. 1801181656-1808301656EST.

COZAD

Cozad Muni

FDC 8/1670 CZD IAP COZAD MUNI, COZAD, NE. RNAV (GPS) RWY 31, AMDT 1A DELETE: DESCENT ANGLE 3. 03/TCH 49. CHART PROFILE NOTE: VISUAL SEGMENT - OBSTACLES. 1801051805-1808171805EST.

CRETE

Crete Muni

FDC 8/4149 CEK IAP CRETE MUNI, CRETE, NE. RNAV (GPS) RWY 35, ORIG CHANGE TERMINAL ROUTE FROM BIE VOR/DME (IAF) TO UPUFY TO READ FROM BIE VOR (IAF) TO UPUFY. 1802011211-1809131211EST.

FAIRMONT

Fairmont State Airfield

FDC 8/4807 FMZ IAP FAIRMONT STATE AIRFIELD, FAIRMONT, NE. NDB RWY 17, AMDT 1B S-17 CATS A/B MDA 2540/HAT 904. VIS CAT A 1 1/4. CIRCLING CATS A/B MDA 2540/HAA 904. VIS CAT A 1 1/4. 1805111104-1812211104EST.

FDC 8/4804 FMZ ODP FAIRMONT STATE AIRFIELD, FAIRMONT, NE. TAKEOFF MINIMUMS AND (OBSTACLE) DEPARTURE PROCEDURES ORIG DEPARTURE PROCEDURE: RWY 30, CLIMB HEADING 352. 83 TO 2100 BEFORE TURNING RIGHT. ALL OTHER DATA REMAINS AS PUBLISHED. 1805111104-1812211104EST.

FDC 8/4290 FMZ IAP FAIRMONT STATE AIRFIELD, FAIRMONT, NE. NDB RWY 17, AMDT 1B NDB RWY 35, AMDT 2A RNAV (GPS) RWY 17, AMDT 1 RNAV (GPS) RWY 35, AMDT 1 NOTE: CIRCLING RWY 12/30 NA AT NIGHT. 1802271436-1810091436EST.

HARVARD

Harvard State

FDC 8/6064 08K IAP HARVARD STATE, HARVARD, NE. RNAV (GPS) RWY 35, AMDT 1A LPV MINIMUMS NA. 1804261450-1812061450EST.

HOLDREGE

Brewster Field

FDC 8/9220 HDE ODP BREWSTER FIELD, HOLDREGE, NE. TAKEOFF MINIMUMS AND (OBSTACLE) DEPARTURE PROCEDURES AMDT 2 NOTE: RWY 36, TREE 208 FT FROM DEPARTURE END OF RUNWAY, 440 FT RIGHT OF CENTERLINE, 16 FT AGL/2317 FT MSL. ALL OTHER DATA REMAINS AS PUBLISHED. 1801231244-1809041244EST.

FDC 8/4223 HDE IAP BREWSTER FIELD, HOLDREGE, NE. VOR/DME-A, AMDT 3 PROCEDURE NA EXCEPT FOR AIRCRAFT EQUIPPED WITH SUITABLE RNAV SYSTEM WITH GPS. I-EAR DME OUT OF SERVICE. 1805251756-1901041752EST.

KEARNEY

Kearney Rgnl

FDC 8/0910 EAR IAP KEARNEY RGNL, KEARNEY, NE. RNAV (GPS) RWY 13, ORIG-A CHART PLANVIEW NOTE: VGSI AND RNAV GLIDEPATH NOT COINCIDENT (VGSI ANGLE {3. 00}/TCH {43}). PBN REQUIRMENTS NOTE: RNP APCH. DELETE NOTE: DME/DME RNP-0. 3 NA. CHANGE LOCAL ALTIMETER SETTING NOTE TO READ: WHEN LOCAL ALTIMETER SETTING NOT RECEIVED, USE HOLDREGE ALTIMETER SETTING: INCREASE LPV DA TO 2407 FEET AND ALL CATS VISIBILITY 1/8 SM; INCREASE LNAV/VNAV DA TO 2457 FEET AND ALL CATS VISIBILITY 3/8 SM AND ALL MDAS 80 FEET; INCREASE VISIBILITY LNAV AND CIRCLING CAT C 1/8 SM. THIS IS RNAV (GPS) RWY 13, ORIG-B. 1805221132-PERM.

KIMBALL

Kimball Muni/Robert E Arraj Field

FDC 8/1654 IBM IAP KIMBALL MUNI/ROBERT E ARRAJ FIELD, KIMBALL, NE. RNAV (GPS) RWY 28, AMDT 1B DISREGARD NOTE: WHEN VGSI INOP, STRAIGHT-IN/CIRCLING RWY 28 PROCEDURE NA AT NIGHT. DISREGARD NOTE: WHEN VGSI INOP, CIRCLING RWY 10 NA AT NIGHT. NOTE: NIGHT LANDING RWY 10 NA. DISREGARD NOTE: VISIBILITY REDUCTION BY HELICOPTERS NA. NOTE: RWY 10 HELICOPTER VISIBILITY REDUCTION BELOW 1 SM NOT AUTHORIZED. 1801261653-1809071653EST.

LINCOLN

Lincoln

FDC 8/5011 LNK IAP LINCOLN, LINCOLN, NE. ILS OR LOC RWY 36, AMDT 11J MISSED APPROACH: CLIMB TO 1700 THEN CLIMBING LEFT TURN TO 3000 DIRECT POTTS LOM AND HOLD (ADF REQUIRED), LNK VORTAC OUT OF SERVICE. 1805291449-1901081446EST.

FDC 8/4069 LNK IAP U. S. DOD LINCOLN, LINCOLN, NE. HI - ILS OR LOC RWY 18, AMDT 2 HI - ILS OR LOC/DME RWY 36, AMDT 4 PROCEDURE NA EXCEPT FOR AIRCRAFT EQUIPPED WITH SUITABLE RNAV SYSTEM WITH GPS, LNK VORTAC OUT OF SERVICE. 1805101338-1806291338EST.

FDC 8/4068 LNK IAP LINCOLN, LINCOLN, NE. ILS OR LOC RWY 36, AMDT 11I MISSED APPROACH: CLIMB TO 1700 THEN CLIMBING LEFT TURN TO 3000 DIRECT POTTS LOM AND HOLD (ADF REQUIRED), LNK VORTAC OUT OF SERVICE. 1805101338-1806291338EST.

FDC 8/4067 LNK IAP LINCOLN, LINCOLN, NE. ILS OR LOC RWY 18, AMDT 7B MISSED APPROACH: CLIMB TO 2800 DIRECT POTTS LOM AND HOLD (ADF REQUIRED). RADAR OR DME REQUIRED FOR PROCEDURE ENTRY EXCEPT FOR AIRCRAFT EQUIPPED WITH SUITABLE RNAV SYSTEM WITH GPS. ROROC FIX MINIMUMS NA EXCEPT FOR AIRCRAFT EQUIPPED WITH SUITABLE RNAV SYSTEM WITH GPS, LNK VORTAC OUT OF SERVICE. 1805101338-1806291338EST.

FDC 8/2905 LNK ODP LINCOLN, LINCOLN, NE. TAKEOFF MINIMUMS AND (OBSTACLE) DEPARTURE PROCEDURES ORIG-A TAKEOFF OBSTACLE NOTES: NOTE: RWY 14, TERRAIN 15 FT FROM DER, 208 FT LEFT OF CENTERLINE, 1178 FT MSL. WIND SOCK, POLE, BEGINNING 262 FT FROM DER, 369 FT LEFT OF CENTERLINE, UP TO 1187 FT MSL. SIGNS, BEGINNING 3616 FT FROM DER, 1284 FT LEFT OF CENTERLINE, UP TO 81 FT AGL/1279 FT MSL. POLES, BEGINNING 4622 FT FROM DER, 1665 FT LEFT OF CENTERLINE, UP TO 1307 FT MSL. NOTE: RWY 17, POLE 10 FT FROM DER, 30 FT LEFT OF CENTERLINE, 3 FT AGL/1175 FT MSL. FENCE, BEGINNING 57 FT FROM DER, 399 FT RIGHT OF CENTERLINE, UP TO 1179 FT MSL. TREES, POLES, LT POLE, BEGINNING 399 FT FROM DER, 385 FT RIGHT OF CENTERLINE, UP TO 1209 FT MSL. POLES, BEGINNING 874 FT FROM DER, 585 FT LEFT OF CENTERLINE, UP TO 44 FT AGL/1208 FT MSL. NOTE: RWY 35, POLE 9 FT FROM DER, 40 FT LEFT OF CENTERLINE, 2 FT AGL/1220 FT MSL. TREE 1176 FT FROM DER, 611 FT RIGHT OF CENTERLINE, 1250 FT MSL. TREE 2085 FT FROM DER, 1051 FT RIGHT OF CENTERLINE, 1279 FT MSL. ALL OTHER DATA REMAINS AS PUBLISHED. 1801301501-1809111501EST.

NEBRASKA CITY

Nebraska City Muni

FDC 8/1723 AFK IAP NEBRASKA CITY MUNI, NEBRASKA CITY, NE. NDB RWY 33, AMDT 1 MISSED APPROACH: CLIMB TO 2700 THEN RIGHT TURN DIRECT AFK NDB AND HOLD. 1804181455-1811281455EST.

NELIGH

Antelope County

FDC 8/6506 4V9 ODP ANTELOPE COUNTY, NELIGH, NE. TAKEOFF MINIMUMS AND (OBSTACLE) DEPARTURE PROCEDURES ORIG TAKE-OFF MINIMUMS: RWY 01, 400-1 3/4 OR STANDARD WITH MINIMUM CLIMB OF 373 FT PER NM TO 2300. TAKEOFF OBSTACLE NOTES: RWY 13, POWER LINES BEGINNING 709 FT FROM DEPARTURE END OF RWY, LEFT AND RIGHT OF CENTERLINE, UP TO 1775 FT MSL. ALL OTHER DATA REMAINS AS PUBLISHED. 1803221942-1811011942EST.

NORFOLK

Norfolk Rgnl/Karl Stefan Memorial Fld

FDC 8/8711 OFK IAP NORFOLK RGNL/KARL STEFAN MEMORIAL FLD, NORFOLK, NE. VOR RWY 19, AMDT 8 TDZE 1543. S-19 HAT 857 ALL CATS. DME MINIMUMS S-19 HAT 657 ALL CATS. CHART NOTE: RWY 19 HELICOPTER VISIBILITY REDUCTION BELOW 3/4 SM NOT AUTHORIZED. CHART PROFILE NOTE: VGSI AND DESCENT ANGLES NOT COINCIDENT (VGSI ANGLE 3. 00/TCH 40). THIS IS VOR RWY 19, AMDT 8A. 1805171257-PERM.

FDC 8/8709 OFK IAP NORFOLK RGNL/KARL STEFAN MEMORIAL FLD, NORFOLK, NE. RNAV (GPS) RWY 32, AMDT 1 DELETE NOTE: VISIBILITY REDUCTION BY HELICOPTERS NA. CHART NOTE: RWY 32 HELICOPTER VISIBILITY REDUCTION BELOW 3/4 SM NOT AUTHORIZED. DELETE NOTE: DME/DME RNP-0. 3 NA. PBN EQUIPMENT REQUIREMENTS NOTE: RNP APCH. THIS IS RNAV (GPS) RWY 32, AMDT 1A. 1805171252-PERM.

FDC 8/8694 OFK IAP NORFOLK RGNL/KARL STEFAN MEMORIAL FLD, NORFOLK, NE. VOR RWY 32, AMDT 7 TDZE 1560. S-32 HAT 560 ALL CATS. DME MINIMUMS S-32 HAT 460 ALL CATS. CHART NOTE: RWY 32 HELICOPTER VISIBILITY REDUCTION BELOW 3/4 SM NOT AUTHORIZED. CHART PROFILE NOTE: VGSI AND DESCENT ANGLES NOT COINCIDENT (VGSI ANGLE 3. 50/TCH 49). THIS IS VOR RWY 32, AMDT 7A. 1805171247-PERM.

NORTH PLATTE

North Platte Rgnl Airport Lee Bird Field

FDC 8/5225 LBF IAP NORTH PLATTE RGNL AIRPORT LEE BIRD FIELD, NORTH PLATTE, NE. ILS OR LOC RWY 30, AMDT 7A RNAV (GPS) RWY 12, AMDT 1A RNAV (GPS) RWY 30, AMDT 2A RNAV (GPS) RWY 35, AMDT 1A DISREGARD NOTE: CIRCLING TO RWY 17 NA AT NIGHT. 1805291720-1901081720EST.

FDC 8/5207 LBF IAP NORTH PLATTE RGNL AIRPORT LEE BIRD FIELD, NORTH PLATTE, NE. VOR RWY 35, AMDT 18B DISREGARD NOTE: VISIBILITY REDUCTION BY HELICOPTERS NA. DISREGARD NOTE: WHEN VGSI INOP, STRAIGHT-IN AND CIRCLING RWY 35 PROCEDURE NA AT NIGHT. DISREGARD NOTE: WHEN VGSI INOP, CIRCLING RWY 12, 30 NA AT NIGHT. DISREGARD NOTE: CIRCLING TO RWY 17 NA AT NIGHT. NOTE: HELICOPTER VISIBILITY REDUCTION BELOW 3/4 SM NOT AUTHORIZED. 1805291716-1901081716EST.

O'NEILL

The O'Neill Muni-John L Baker Field

FDC 8/1891 ONL ODP THE O NEILL MUNI-JOHN L BAKER FIELD, O NEILL, NE. TAKEOFF MINIMUMS AND (OBSTACLE) DEPARTURE PROCEDURES ORIG ADD TAKEOFF OBSTACLE NOTES: NOTE: RWY 4, TREE AND FENCE BEGINNING 63 FT FROM DER, 491 FT LEFT OF CENTERLINE, UP TO 18 FT AGL/2048 FT MSL. TREES BEGINNING 650 FT FROM DER, 378 FT RIGHT OF CENTERLINE, UP TO 2054 FT MSL. TREES BEGINNING 763 FT FROM DER, 347 FT RIGHT OF CENTERLINE, UP TO 2070 FT MSL. TREES BEGINNING 918 FT FROM DER, 324 FT RIGHT OF CENTERLINE, UP TO 58 FT AGL/2078 FT MSL. TREES BEGINNING 2338 FT FROM DER, 309 FT LEFT OF CENTERLINE, UP TO 2091 FT MSL. TREE 2795 FT FROM DER, 770 FT LEFT OF CENTERLINE, 87 FT AGL/2102 FT MSL. NOTE: RWY 22, FENCE, BEGINNING 15 FT FROM DER, 494 FT LEFT OF CENTERLINE, UP TO 3 FT AGL/2034 FT MSL. ROAD AND GRD BEGINNING 77 FT FROM DER, 102 FT LEFT OF CENTERLINE, UP TO 2047 FT MSL. GRD AND ROAD BEGINNING 296 FT FROM DER, 32 FT LEFT OF CENTERLINE, UP TO 2051 FT MSL. ROAD 418 FT FROM DER, 20 FT RIGHT OF CENTERLINE, 2047 FT MSL. TREES BEGINNING 1018 FT FROM DER, 507 FT LEFT OF CENTERLINE, UP TO 54 FT AGL/2070 FT MSL. TREES 1122 FT FROM DER, 499 FT RIGHT OF CENTERLINE, UP TO 71 FT AGL/2073 FT MSL. NOTE: RWY 31, ELEC SYS AND RW LIGHTS BEGINNING 11 FT FROM DER, CROSSING RIGHT AND LEFT OF CENTERLINE, UP TO 5 FT AGL/2034 FT MSL. TREE 697 FT FROM DER, 500 FT RIGHT OF CENTERLINE, 23 FT AGL/2055 FT MSL. TREES BEGINNING 1066 FT FROM DER, 522 FT LEFT OF CENTERLINE, UP TO 38 FT AGL/2069 FT MSL. TREE 1790 FT FROM DER, 712 FT LEFT OF CENTERLINE, 64 FT AGL/2089 FT MSL. TREES BEGINNING 1889 FT FROM DER, 655 FT LEFT OF CENTERLINE, UP TO 81 FT AGL/2109 FT MSL. ALL OTHER DATA REMAINS AS PUBLISHED. 1805231358-1901021358EST

OGALLALA

Searle Field

FDC 8/4120 OGA IAP SEARLE FIELD, OGALLALA, NE. RNAV (GPS) RWY 13, ORIG-C LP MDA 4240/HAT 961 ALL CATS. VIS CAT A 1 1/4, CAT B 1 1/2. LNAV MDA 4360/HAT 1081 ALL CATS. VIS CAT A 1 1/4, CAT B 1 1/2. CIRCLING MDA 4360/HAA 1081 ALL CATS. VIS CAT A 1 1/4, CAT B 1 1/2. VDP AT 2. 48 MILES TO RW13. CHANGE ALTIMETER SETTING NOTE TO READ: WHEN LOCAL ALTIMETER SETTING NOT RECEIVED, USE IMPERIAL ALTIMETER SETTING AND INCREASE ALL MDA 100 FEET. 1804231953-1812031953EST.

FDC 8/4118 OGA IAP SEARLE FIELD, OGALLALA, NE. RNAV (GPS) RWY 8, AMDT 2B LPV DA NA. LNAV/VNAV DA NA. 1804231950-1812031950EST.

FDC 8/1663 OGA IAP SEARLE FIELD, OGALLALA, NE. VOR/DME RWY 26, AMDT 1C S-26 MDA 3940/HAT 686 ALL CATS. MINIMUM ALTITUDE AT ZILEV/SAE 3 DME 4140*, *4140 WHEN USING IMPERIAL ALTIMETER SETTING. VDP NA. CHANGE ALTIMETER SETTING NOTE TO READ: WHEN LOCAL ALTIMETER SETTING NOT RECEIVED, USE IMPERIAL ALTIMETER SETTING AND INCREASE ALL MDA 100 FEET AND INCREASE S-26 AND CIRCLING CAT B VISIBILITY 1/4 MILE. 1801261700-1809071700EST.

OMAHA

Eppley Airfield

FDC 8/3289 OMA IAP EPPLEY AIRFIELD, OMAHA, NE. RNAV (RNP) Z RWY 14R, ORIG-C RNP 0. 30 DA 1500/DA 515. 1805241549-1901031549EST.

FDC 6/3176 OMA STAR EPPLEY AIRFIELD, OMAHA, NE. MARWI TWO ARRIVAL CHANGE VERTICAL NAVIGATION PLANNING INFORMATION TO READ: AT MARWI INT TURBOJETS: EXPECT TO CROSS AT 16000FT. NON-TURBOJETS: EXPECT TO CROSS AT 10000FT. ALL OTHER DATA REMAINS THE SAME. 1609151915-PERM.

Offutt AFB

FDC 6/3173 OFF STAR OFFUTT AFB, OMAHA, NE. MARWI TWO ARRIVAL CHANGE VERTICAL NAVIGATION PLANNING INFORMATION TO READ: AT MARWI INT TURBOJETS: EXPECT TO CROSS AT 16000FT. NON-TURBOJETS: EXPECT TO CROSS AT 10000FT. ALL OTHER DATA REMAINS THE SAME. 1609151916-PERM.

ORD

Evelyn Sharp Field

FDC 8/1961 ODX IAP EVELYN SHARP FIELD, ORD, NE. RNAV (GPS) RWY 13, ORIG-B RNAV (GPS) Y RWY 31, ORIG-A RNAV (GPS) Z RWY 31, ORIG-A PROCEDURE NA. 1805081550-1812181550EST.

PENDER

Pender Muni

FDC 8/4945 0C4 IAP PENDER MUNI, PENDER, NE. RNAV (GPS) RWY 15, ORIG-A LPV DA 1678/HAT 333. VIS 1 1/8. 1801121356-1808241356EST.

RED CLOUD

Red Cloud Muni

FDC 8/4513 7V7 IAP RED CLOUD MUNI, RED CLOUD, NE. RNAV (GPS) RWY 16, ORIG-A DELETE NOTE: DME/DME RNP-0. 3 NA. DELETE NOTE: VISIBILITY REDUCTION BY HELICOPTERS NA. DELETE NOTE: WHEN VGSI INOP, STRAIGHT-IN/CIRCLING RWY 16 PROCEDURE NA AT NIGHT. DELETE NOTE: WHEN VGSI INOP, CIRCLING RWY 34 NA AT NIGHT. ADD EQUIPMENT REQUIREMENTS NOTE: RNP APCH. THIS IS RNAV (GPS) RWY 16, ORIG-B. 1804241137-PERM.

FDC 8/4511 7V7 IAP RED CLOUD MUNI, RED CLOUD, NE. RNAV (GPS) RWY 34, ORIG-A LNAV/VNAV DA 2096/HAT 359 ALL CATS. DELETE NOTE: DME/DME RNP-0. 3 NA. DELETE NOTE: VISIBILITY REDUCTION BY HELICOPTERS NA. DELETE NOTE: WHEN VGSI INOP, STRAIGHT-IN/CIRCLING RWY 34 PROCEDURE NA AT NIGHT. DELETE NOTE: WHEN VGSI INOP, CIRCLING RWY 16 NA AT NIGHT. ADD EQUIPMENT REQUIREMENTS NOTE: RNP APCH. THIS IS RNAV (GPS) RWY 34, ORIG-B. 1804241137-PERM.

SCOTTSBLUFF

Western Nebraska Rgnl/William B Heilig Field

FDC 8/9815 BFF IAP WESTERN NEBRASKA RGNL/WILLIAM B HEILIG FIELD, SCOTTSBLUFF, NE. RNAV (GPS) RWY 5, AMDT 1A DELETE NOTE: HELICOPTER VISIBILITY REDUCTION BELOW 1 SM NA. DELETE NOTE: RWY 5 STRAIGHT-IN AND CIRCLING MINIMUMS NA AT NIGHT. DELETE NOTE: DME/DME RNP 0. 3 NA. PBN REQUIREMENTS NOTE: RNP APCH. 34:1 IS CLEAR. THIS IS RNAV (GPS) RWY 5, AMDT 1B. 1804161345-PERM.

SCRIBNER

Scribner State

FDC 8/9540 SCB IAP SCRIBNER STATE, SCRIBNER, NE. RNAV (GPS) RWY 17, AMDT 1A LPV DA NA. LNAV/VNAV DA 1616/HAT 298. 1803082058-1810182058EST.

SEWARD

Seward Muni

FDC 8/6633 SWT ODP SEWARD MUNI, SEWARD, NE. TAKEOFF MINIMUMS AND (OBSTACLE) DEPARTURE PROCEDURES ORIG-A NOTE: RWY 16, SIGN 10 FT FROM DER, 482 FT RIGHT OF CENTERLINE, 10 FT AGL/1513 FT MSL. FENCE, SIGN BEGINNING 22 FT FROM DER, 342 FT RIGHT OF CENTERLINE, UP TO 11 FT AGL/1514 FT MSL. NOTE: RWY 34, FENCE BEGINNING 58 FT FROM DER, 449 FT LEFT OF CENTERLINE, UP TO 4 FT AGL/1506 FT MSL. TREES BEGINNING 474 FT FROM DER, 395 FT LEFT OF CENTERLINE, UP TO 33 FT AGL/1526 FT MSL. POLE 1281 FT FROM DER, 676 FT LEFT OF CENTERLINE, 29 FT AGL/1530 FT MSL. ALL OTHER DATA REMAINS AS PUBLISHED. 1802062031-1809182031EST.

FDC 8/6016 SWT IAP SEWARD MUNI, SEWARD, NE. RNAV (GPS) RWY 34, ORIG NOTE: CIRCLING NA TO RWYS 4 AND 22. 1802052116-1809172116EST.

FDC 8/6015 SWT IAP SEWARD MUNI, SEWARD, NE. RNAV (GPS) RWY 16, ORIG NOTE: CIRCLING NA TO RWYS 4 AND 22. 1802052116-1809172116EST.

TEKAMAH

Tekamah Muni

FDC 8/0770 TQE IAP TEKAMAH MUNI, TEKAMAH, NE. RNAV (GPS) RWY 15, AMDT 1 ADD CHART NOTE: HELICOPTER VISIBILITY REDUCTION BELOW 3/4 SM NA. 1804171510-1811271510EST.

THEDFORD

Thomas County

FDC 8/2862 TIF IAP THOMAS COUNTY, THEDFORD, NE. VOR/DME RWY 29, AMDT 1 NOTE: HELICOPTER VISIBILITY REDUCTION BELOW 3/4 SM NOT AUTHORIZED. 1803151935-1810251935EST.

VALENTINE

Miller Field

FDC 8/8317 VTN IAP MILLER FIELD, VALENTINE, NE. NDB RWY 32, AMDT 8 RNAV (GPS) RWY 14, AMDT 2 RNAV (GPS) RWY 21, ORIG RNAV (GPS) RWY 32, AMDT 1 CIRCLING CAT B MDA 3560/HAA 965. WIND MILL 3128 MSL 1. 68 NM W OF RWY 14 (31-023866). 1803271438-1811061438EST.

FDC 8/2853 VTN ODP MILLER FIELD, VALENTINE, NE. TAKEOFF MINIMUMS AND (OBSTACLE) DEPARTURE PROCEDURES AMDT 2 DEPARTURE ROUTE DESCRIPTION RWY 21: CLIMB HEADING 208 TO 3300 BEFORE TURNING RIGHT. NOTE: RWY 3: BUILDING 157 FT FROM DER, 422 FT LEFT OF CENTERLINE, 11 FT AGL/2595 FT MSL. NOTE: RWY 14: TERRAIN BEGINNING 10 FT FROM DER, 354 FT RIGHT OF CENTERLINE, UP TO 2588 FT MSL. ELECTRICAL BOX 17 FT FROM DER, 488 FT LEFT OF CENTERLINE, 6 FT AGL/2585 FT MSL. ELECTRICAL BOXES BEGINNING 42 FT FROM DER, 124 FT LEFT AND RIGHT OF CENTERLINE, UP TO 6 FT AGL/2587 FT MSL. FENCE 184 FT FROM DER, 494 FT RIGHT OF CENTERLINE, 7 FT AGL/2592 FT MSL. FENCE BEGINNING 394 FT FROM DER, 341 FT RIGHT OF CENTERLINE, UP TO 10 FT AGL/2593 FT MSL. NOTE: RWY 32: TREES BEGINNING 16 FT FROM DER, 325 FT RIGHT OF CENTERLINE, UP TO 17 FT AGL/2604 FT MSL. TREE 201 FT FROM DER, 211 FT RIGHT OF CENTERLINE, 15 FT AGL/2603 FT MSL. TREES BEGINNING 400 FT FROM DER, 185 FT LEFT OF CENTERLINE, UP TO 31 FT AGL/2620 FT MSL. TOWER 412 FT FROM DER, 388 FT LEFT OF CENTERLINE, 15 FT AGL/2605 FT MSL. BUILDING 499 FT FROM DER, 552 FT LEFT OF CENTERLINE, 22 FT AGL/2611 FT MSL. POLES BEGINNING 566 FT FROM DER, 505 FT LEFT OF CENTERLINE, UP TO 34 FT AGL/2623 FT MSL. BUILDING 701 FT FORM DER, 501 FT LEFT OF CENTERLINE, 31 FT AGL/2617 FT MSL. TREES BEGINNING 818 FT FROM DER, 331 FT LEFT OF CENTERLINE, UP TO 28 FT AGL/2614 FT MSL. TREES BEGINNING 1472 FT FROM DER, 90 FT RIGHT OF CENTERLINE, UP TO 47 FT AGL/2632 FT MSL. TREES BEGINNING 1813 FT FROM DER, 630 FT RIGHT OF CENTERLINE, UP TO 50 FT AGL/2636 FT MSL. TREES BEGINNING 1992 FT FROM DER, 43 FT LEFT OF CENTERLINE, UP TO 56 FT AGL/2642 FT MSL. TREES BEGINNING 2164 FT FROM DER, 450 FT RIGHT OF CENTERLINE, UP TO 70 FT AGL/2656 FT MSL. ALL OTHER DATA REMAINS AS PUBLISHED. 1805091257-1905091257EST

WAYNE

Wayne Muni/ Stan Morris Fld

FDC 7/9823 LCG ODP WAYNE MUNI/ STAN MORRIS FLD, WAYNE, NE. TAKEOFF MINIMUMS AND (OBSTACLE) DEPARTURE PROCEDURES AMDT 4 TAKE-OFF MINIMUMS RWY 18: STANDARD WITH MINIMUM CLIMB OF 256 FEET PER NM TO 2000, RWY 23: STANDARD WITH MINIMUM CLIMB OF 214 FEET PER NM TO 2000. DEPARTURE PROCEDURE: RWY 18, CLIMB HEADING 175 TO 2000 BEFORE TURNING RIGHT. RWY 23, CLIMB HEADING 228 TO 2000 BEFORE TURNING RIGHT. ALL OTHER DATA REMAINS AS PUBLISHED. 1712061513-1807181513EST.

FDC 7/9822 LCG IAP WAYNE MUNI/ STAN MORRIS FLD, WAYNE, NE. RNAV (GPS) RWY 36, AMDT 2A LNAV MDA 1960/HAT 528 ALL CATS. 1712061513-1807181513EST.

NEVADA

ELKO

Elko Rgnl

FDC 8/7126 EKO IAP ELKO RGNL, ELKO, NV. VOR/DME-B, AMDT 5 NOTE: CIRCLING RUNWAY 24 NA AT NIGHT. DISREGARD NOTE: NIGHT LANDING: RWY 12 NA. 1805152036-1812252036EST.

FDC 8/7125 EKO IAP ELKO RGNL, ELKO, NV. RNAV (GPS) RWY 6, ORIG NOTE: CIRCLING RWY 24 NA AT NIGHT. NOTE: RWY 6 HELICOPTER VISIBILITY REDUCTION BELOW 3/4 SM NOT AUTHORIZED. DISREGARD NOTE: NIGHT LANDING: RWY 12 NA. DISREGARD NOTE: HELICOPTER VISIBILITY REDUCTION BELOW 3/4 SM NA. 1805152036-1812252036EST.

FDC 8/7123 EKO IAP ELKO RGNL, ELKO, NV. LDA/DME RWY 24, AMDT 6 NOTE: RWY 24 HELICOPTER VISIBILITY REDUCTION BELOW 1 SM NOT AUTHORIZED. NOTE: CIRCLING RWY 24 NA AT NIGHT. DISREGARD NOTE: NIGHT LANDING RWY 12, 24 NA. DISREGARD NOTE: HELICOPTER VISIBILITY REDUCTION BELOW 1 SM NA. 1805152036-1812252036EST.

FDC 8/7121 EKO IAP ELKO RGNL, ELKO, NV. RNAV (GPS) RWY 24, AMDT 1 NOTE: RWY 24 HELICOPTER VISIBILITY REDUCTION BELOW 1 SM NOT AUTHORIZED. NOTE: CIRCLING RWY 24 NA AT NIGHT. DISREGARD NOTE: NIGHT LANDING RWY 12 NA. DISREGARD NOTE: HELICOPTER VISIBILITY REDUCTION BELOW 3/4 SM NA. 1805152036-1812252036EST.

HAWTHORNE

Hawthorne Industrial

FDC 8/1277 HTH IAP HAWTHORNE INDUSTRIAL, HAWTHORNE, NV. RNAV (GPS) RWY 28, ORIG DISREGARD NOTE: VGSI AND DESCENT ANGLES NOT COINCIDENT (VGSI ANGLE 2. 75/TCH 44). NOTE: VGSI AND DESCENT ANGLES NOT COINCIDENT (VGSI ANGLE 3. 00/TCH 49). 1802162014-1809282014EST.

LAS VEGAS

Henderson Executive

FDC 8/0074 HND SID HENDERSON EXECUTIVE, LAS VEGAS, NV. ACSIN FIVE DEPARTURE (RNAV) FLAMZ FIVE DEPARTURE (RNAV) PALLY FIVE DEPARTURE (RNAV) NOTE: FOR JET AIRCRAFT ONLY. 1803092103-1810192102EST.

FDC 7/0915 HND STAR HENDERSON EXECUTIVE AIRPORT, LAS VEGAS, NV. ADDEL ONE ARRIVAL EXPECT CLEARANCE TO CROSS FUZZY INT AT 16000FT AND 250 KNOTS. DELETE MANDATORY ALTITUDE AT JARIK INT. 1709170000-1809172359.

Mc Carran Intl

FDC 8/8269 LAS SID MC CARRAN INTL, LAS VEGAS, NV. TRALR NINE DEPARTURE (RNAV) TAKEOFF MINIMUMS: RWYS 1L/R: 300-1 WITH A MINIMUM CLIMB OF 321FT PER NM TO 5100. ADD TAKEOFF OBSTACLE NOTE: RWY 1L, TEMP CRANE 4208FT FROM DER, 413FT LEFT OF CENTERLINE, 203FT AGL/ 2258FT MSL (2018-AWP-540-OE). RWY 1R, TEMP CRANE 3425FT FROM DER, 1351FT LEFT OF CENTERLINE, 203FT AGL/ 2258FT MSL (2018-AWP-540-OE). ALL OTHER DATA REMAINS AS PUBLISHED. 1804130700-1810260700EST.

FDC 8/8268 LAS SID MC CARRAN INTL, LAS VEGAS, NV. MCCARRAN FIVE DEPARTURE TAKEOFF MINIMUMS: RWYS 1L/R: 300-1 WITH A MINIMUM CLIMB OF 529FT PER NM TO 7000. ADD TAKEOFF OBSTACLE NOTE: RWY 1L, TEMP CRANE 4208FT FROM DER, 413FT LEFT OF CENTERLINE, 203FT AGL/ 2258FT MSL (2018-AWP-540-OE). RWY 1R, TEMP CRANE 3425FT FROM DER, 1351FT LEFT OF CENTERLINE, 203FT AGL/ 2258FT MSL (2018-AWP-540-OE). ALL OTHER DATA REMAINS AS PUBLISHED. 1804130700-1810260700EST.

FDC 8/8266 LAS SID MC CARRAN INTL, LAS VEGAS, NV. HOOVER SIX DEPARTURE LAS VEGAS FIVE DEPARTURE TAKEOFF MINIMUMS: RWYS 1L/R: 300-1 WITH A MINIMUM CLIMB OF 400FT PER NM TO 5200. ADD TAKEOFF OBSTACLE NOTE: RWY 1L, TEMP CRANE 4208FT FROM DER, 413FT LEFT OF CENTERLINE, 203FT AGL/ 2258FT MSL (2018-AWP-540-OE). RWY 1R, TEMP CRANE 3425FT FROM DER, 1351FT LEFT OF CENTERLINE, 203FT AGL/ 2258FT MSL (2018-AWP-540-OE). ALL OTHER DATA REMAINS AS PUBLISHED. 1804130700-1810260700EST.

FDC 8/8265 LAS SID MC CARRAN INTL, LAS VEGAS, NV. COWBY EIGHT DEPARTURE (RNAV) TAKEOFF MINIMUMS: RWYS 1L/R: 300-1 WITH A MINIMUM CLIMB OF 483FT PER NM TO 13000. ADD TAKEOFF OBSTACLE NOTE: RWY 1L, TEMP CRANE 4208FT FROM DER, 413FT LEFT OF CENTERLINE, 203FT AGL/ 2258FT MSL (2018-AWP-540-OE). RWY 1R, TEMP CRANE 3425FT FROM DER, 1351FT LEFT OF CENTERLINE, 203FT AGL/ 2258FT MSL (2018-AWP-540-OE). ALL OTHER DATA REMAINS AS PUBLISHED. 1804130700-1810260700EST.

FDC 8/8264 LAS SID MC CARRAN INTL, LAS VEGAS, NV. BOACH EIGHT DEPARTURE (RNAV) TAKEOFF MINIMUMS: RWYS 1L/R: 300-1 WITH A MINIMUM CLIMB OF 529FT PER NM TO 3700. ADD TAKEOFF OBSTACLE NOTE: RWY 1L, TEMP CRANE 4208FT FROM DER, 413FT LEFT OF CENTERLINE, 203FT AGL/ 2258FT MSL (2018-AWP-540-OE). RWY 1R, TEMP CRANE 3425FT FROM DER, 1351FT LEFT OF CENTERLINE, 203FT AGL/ 2258FT MSL (2018-AWP-540-OE). ALL OTHER DATA REMAINS AS PUBLISHED. 1804130700-1810260700EST.

FDC 8/8263 LAS ODP MC CARRAN INTL, LAS VEGAS, NV. TAKEOFF MINIMUMS AND (OBSTACLE) DEPARTURE PROCEDURES AMDT 8 TAKEOFF MINIMUMS: RWYS 1L/R, 300-1. ADD TAKEOFF OBSTACLE NOTE: RWY 1L, TEMP CRANE 4208FT FROM DER, 413FT LEFT OF CENTERLINE, 203FT AGL/ 2258FT MSL (2018-AWP-540-OE). RWY 1R, TEMP CRANE 3425FT FROM DER, 1351FT LEFT OF CENTERLINE, 203FT AGL/ 2258FT MSL (2018-AWP-540-OE). ALL OTHER DATA REMAINS AS PUBLISHED. 1804130700-1810260700EST.

FDC 8/8088 LAS STAR VEGAS MCCARRAN INTL AIRPORT, LAS VEGAS, NV. KEPEC SIX ARRIVAL DAG VORTAC - MISEN INT MEA 16000. ADD NOTE: ALL OTHER RUNWAYS, EXPECT RADAR VECTORS TO FINAL APPROACH COURSE. 1802091530-1901032359.

FDC 8/3838 LAS STAR MC CARRAN INTERNATIONAL AIRPORT LAS VEGAS, NV. KADDY TWO ARRIVAL PROC FOR TURBOJET ACFT ONLY. 1801312200-1901032359.

FDC 8/3837 LAS STAR MC CARRAN INTERNATIONAL AIRPORT LAS VEGAS, NV. GRNPA TWO ARRIVAL. PROCEDURE NOT AUTH. 1801312200-1901032359.

FDC 7/4719 LAS STAR LAS VEGAS MCCARRAN INTL, LAS VEGAS, NV SUNST FOUR ARRIVAL ADD NOTE: ALL OTHER RWYS, EXPECT RADAR VECTORS TO FINAL APPROACH COURSE. 1708171740-1808172359.

LOVELOCK

Derby Field

FDC 8/7043 LOL ODP DERBY FIELD, LOVELOCK, NV. TAKEOFF MINIMUMS AND (OBSTACLE) DEPARTURE PROCEDURES ORIG-C TAKE-OFF MINIMUMS RWY 2, STANDARD WITH MINIMUM CLIMB OF 395 FT PER NM TO 8200. RWY 8, 20, 26 STANDARD WITH MINIMUM CLIMB OF 340 FT PER NM TO 8200. ALL OTHER DATA REMAINS AS PUBLISHED. 1803231527-1811021527EST.

RENO

Reno/Stead

FDC 8/0157 RTS ODP RENO/STEAD, RENO, NV. TAKEOFF MINIMUMS AND (OBSTACLE) DEPARTURE PROCEDURES AMDT 3A TAKEOFF MINIMUMS: RWYS 8, 14, STANDARD WITH A MINIMUM CLIMB OF 410 FT PER NM TO 6500. RWY 32, STANDARD WITH A MINIMUM CLIMB OF 420 PER NM TO 7200. NOTE: RWY 8, BUSH, BEGINNING 138 FT FROM DER, 358 FT LEFT OF CENTERLINE, UP TO 5058 FT MSL. NOTE: RWY 26, BUSH 4 FT FROM DER, 360 FT RIGHT OF CENTERLINE, 4997 FT MSL. OL ON PYLON 1079 FT FROM DER, 623 FT LEFT OF CENTERLINE, 5032 FT MSL. NOTE: RWY 32, WOODEN STAND 56 FT FROM DER, 229 FT LEFT OF CENTERLINE, 5054 FT MSL. ALL OTHER DATA REMAINS AS PUBLISHED. 1804161916-1811261916EST.

Reno/Tahoe Intl

FDC 8/9926 RNO IAP RENO/TAHOE INTL, RENO, NV. ILS X OR LOC X RWY 16R, ORIG--B ILS Y RWY 16R, ORIG ILS Z OR LOC Z RWY 16R, ORIG--B NOTE: COUPLED APPROACHES MAY EXPERIENCE PITCH OSCILLATIONS NEAR DISCS. 1805032017-1812132017EST.

FDC 8/6967 RNO IAP RENO/TAHOE INTL, RENO, NV. RNAV (RNP) Z RWY 34L, ORIG-A RNP 0. 30 DA 5393/ HAT 983 ALL CATS, VISIBILITY ALL CATS 4. NOTE: INOPERATIVE TABLE DOES NOT APPLY TO RNP 0. 30 DA. 1802070444-1809190444EST.

FDC 8/5355 RNO STAR RENO-TAHOE INTERNATIONAL AIRPORT, RENO, NV. TARVR ONE ARRIVAL, PROC NOT AUTH. 1802022300-1812312359.

TONOPAH

Tonopah

FDC 8/6031 TPH IAP TONOPAH, TONOPAH, NV. VOR OR GPS-A, AMDT 3B PLANVIEW NOTE: MAXIMUM 210 KIAS HOLDING AT TPH VORTAC. 1805141729-1812241729EST.

WINNEMUCCA

Winnemucca Muni

FDC 8/4072 WMC ODP WINNEMUCCA MUNI, WINNEMUCCA, NV. TAKEOFF MINIMUMS AND (OBSTACLE) DEPARTURE PROCEDURES AMDT 1 TAKEOFF MINIMUMS: RWY 2, STANDARD WITH A MINIMUM CLIMB OF 495 FEET PER NM TO 7700. ALL OTHER DATA REMAINS AS PUBLISHED. 1805251508-1901041507EST.

NEW HAMPSHIRE

KEENE

Dillant-Hopkins

FDC 8/7095 EEN ODP DILLANT-HOPKINS, KEENE, NH. TAKEOFF MINIMUMS AND (OBSTACLE) DEPARTURE PROCEDURES AMDT 5 TAKE-OFF MINIMUMS RWY 02, 1200- 2 1/4 WITH MINIMUM CLIMB OF 300 FT PER NM TO 2100. TAKE-OFF MINIMUMS RWY 14, 2200-2. TAKE-OFF MINIMUMS RWY 20, NA. TAKE-OFF MINIMUMS RWY 32, 1600-2 WITH MINIMUM CLIMB OF 230 FT PER NM TO 2500. ALL OTHER DATA REMAINS AS PUBLISHED. 1803231613-1811021613EST.

FDC 8/1258 EEN IAP DILLANT-HOPKINS, KEENE, NH. ILS OR LOC RWY 2, AMDT 4 RNAV (GPS) RWY 2, ORIG VOR RWY 2, AMDT 13 NOTE: NIGHT LANDING: RWY 20, 32 NA. 1804021421-1811121421EST.

MANCHESTER

Manchester

FDC 8/4590 MHT ODP MANCHESTER, MANCHESTER, NH. TAKEOFF MINIMUMS AND (OBSTACLE) DEPARTURE PROCEDURES AMDT 10A DEPARTURE PROCEDURE: RWY 35, CLIMB HEADING 351. 53 TO 1300 BEFORE PROCEEDING ON COURSE. ALL OTHER DATA REMAINS AS PUBLISHED. 1804241258-1812041258EST.

NEW JERSEY

ANDOVER

Aeroflex-Andover

FDC 8/8450 12N IAP AEROFLEX-ANDOVER, ANDOVER, NJ. RNAV (GPS) RWY 3, AMDT 1A DELETE: DESCENT ANGLE 3. 16/TCH 40. PROFILE NOTE: VISUAL SEGMENT - OBSTACLES. 1805011806-1812111806EST.

FDC 8/4033 12N ODP AEROFLEX-ANDOVER, ANDOVER, NJ. TAKEOFF MINIMUMS AND (OBSTACLE) DEPARTURE PROCEDURES AMDT 1 DEPARTURE PROCEDURE RWY 3, 500-2 OR STANDARD WITH A MINIMUM CLIMB OF 366 FT PER NM TO 900. RWY 21, 600-2 OR STANDARD WITH A MINIMUM CLIMB OF 295 FT PER NM TO 1000. ALL OTHER DATA REMAINS AS PUBLISHED. 1804231842-1812031842EST.

BELMAR/FARMINGDALE

Monmouth Executive

FDC 8/6591 BLM ODP MONMOUTH EXECUTIVE, BELMAR/FARMINGDALE, NJ. TAKEOFF MINIMUMS AND (OBSTACLE) DEPARTURE PROCEDURES AMDT 2 TAKEOFF MINIMUMS: RWY 3, STANDARD WITH MINIMUM CLIMB OF 210 FT PER NM TO 700. ALL OTHER DATA REMAINS AS PUBLISHED. 1803021325-1810121325EST.

FDC 7/6259 BLM IAP MONMOUTH EXECUTIVE, BELMAR/FARMINGDALE, NJ. VOR-A, AMDT 3B DME REQUIRED EXCEPT FOR AIRCRAFT EQUIPPED WITH SUITABLE RNAV SYSTEM WITH GPS, COL VOR OUT OF SERVICE. 1712151634-1807271634EST.

CALDWELL

Essex County

FDC 8/6651 CDW IAP ESSEX COUNTY, CALDWELL, NJ. LOC RWY 22, AMDT 4 RNAV (GPS) RWY 22, AMDT 2 NOTE: STRAIGHT-IN RWY 22 NA AT NIGHT, CIRCLING RWY 22 NA AT NIGHT. NOTE: CIRCLING RWY 4,10, 28 NA AT NIGHT. NOTE: RWY 12 HELICOPTER VISIBILITY REDUCTION BELOW 1 SM NOT AUTHORIZED. DISREGARD NOTE: NIGHT LANDING: RWY 4, 10, 28 NA. DISREGARD NOTE: HELICOPTER VISIBILITY REDUCTION BELOW 1 SM NA. 1805151323-1812251323EST.

FDC 8/6650 CDW IAP ESSEX COUNTY, CALDWELL, NJ. RNAV (GPS) RWY 10, ORIG-B LP MDA 600/HAT 428 ALL CATS, VIS CAT C/D 1 1/4. CIRCLING CAT A MDA 960/HAA 788. NOTE: CIRCLING RWY 4, 22, 28 NA AT NIGHT. NOTE: STRAIGHT-IN RWY 10, CIRCLING RWY 10 NA AT NIGHT. NOTE: RWY 10 HELICOPTER VISIBILITY REDUCTION BELOW 1 SM NOT AUTHORIZED. DISREGARD NOTE: STRAIGHT-IN/CIRCLING RWY 10 PROCEDURE NA AT NIGHT. DISREGARD NOTE: CIRCLING TO RWY 4, 28 NA AT NIGHT. DISREGARD NOTE: VISIBILITY REDUCTION BY HELICOPTERS NA. DELETE: DESCENT ANGLE 3. 00/TCH 40. PROFILE NOTE: VISUAL SEGMENT-OBSTACLES. 1805151323-1812251323EST.

FDC 8/6647 CDW IAP ESSEX COUNTY, CALDWELL, NJ. RNAV (GPS) RWY 4, ORIG-B CIRCLING CAT A MDA 960/HAA 788. NOTE: CIRCLING RWY 10, 22, 28 NA AT NIGHT. NOTE STRAIGHT-IN RWY 4, CIRCLING RWY 4 NA AT NIGHT. DISREGARD NOTE: VISIBILITY REDUCTION BY HELICOPTERS NA. DISREGARD NOTE: STRAIGHT-IN/CIRCLING RWY 4 PROCEDURE NA AT NIGHT. DELETE: DESCENT ANGLE 3. 00/TCH 45. PROFILE NOTE: VISUAL SEGMENT - OBSTACLES. 1805151323-1812251323EST.

FDC 8/6198 CDW ODP ESSEX COUNTY, CALDWELL, NJ. TAKEOFF MINIMUMS AND (OBSTACLE) DEPARTURE PROCEDURES AMDT 2 TAKE-OFF MINIMUMS: RWY 22, 300-1 OR STANDARD WITH MINIMUM CLIMB OF 650 FT PER NM TO 500. ALL OTHER DATA REMAINS AS PUBLISHED. 1805301820-1901091820EST.

CROSS KEYS

Cross Keys

FDC 8/4234 17N IAP CROSS KEYS, CROSS KEYS, NJ. VOR OR GPS RWY 9, AMDT 6A MISSED APPROACH: CLIMBING RIGHT TURN TO 2100 DIRECT OOD VORTAC AND HOLD. MINIMUM HOLDING ALTITUDE 2100. MSA FROM OOD BEARING 180 CW 270 2600, BEARING 270 CW 180 2200. NOTE: PROCEDURE NA AT NIGHT. NOTE: HELICOPTER VISIBILITY REDUCTION BELOW 1 SM NOT AUTHORIZED. 1802011236-1809131236EST.

LAKEWOOD

Lakewood

FDC 8/4374 N12 IAP LAKEWOOD, LAKEWOOD, NJ. VOR RWY 6, AMDT 6B PROCEDURE NA. 1805252022-1901042021EST.

FDC 8/2271 N12 IAP LAKEWOOD, LAKEWOOD, NJ. VOR RWY 6, AMDT 6B S-6 NA. CIRCLING MDA 640/HAA 597 ALL CATS. MCGUIRE FLD (JOINT BASE MC GUIRE DIX LAKEHURST) ALTIMETER SETTING MINIMUMS: S-6 NA CIRCLING MDA 680/HAA 637 ALL CATS. NOTE: PROCEDURE NA AT NIGHT. NOTE: HELICOPTER VISIBILITY REDUCTION BELOW 1 SM NOT AUTHORIZED. NOTE: DME REQUIRED, EXCEPT FOR AIRCRAFT EQUIPPED WITH SUITABLE RNAV SYSTEM WITH GPS. PLANVIEW NOTE: PROCEDURE NA FOR ARRIVALS ON CYN VORTAC AIRWAY RADIALS 046 CW 100. 1805081909-1905081909EST.

FDC 7/2335 N12 IAP LAKEWOOD, LAKEWOOD, NJ. RNAV (GPS) RWY 24, AMDT 1 DELETE: DESCENT ANGLE 2. 95/TCH 40. PROFILE NOTE: VISUAL SEGMENT-OBSTACLES. 1711271331-1807091331EST.

LINCOLN PARK

Lincoln Park

FDC 8/0151 N07 IAP LINCOLN PARK, LINCOLN PARK, NJ. RNAV (GPS) RWY 19, ORIG TERMINAL ROUTE FROM SPARTA (SAX) VORTAC TO ZASEB (IAF) MINIMUM ALTITUDE 2900. TERMINAL ROUTE FROM ZASEB (IAF) TO WANVA (NO PT) (IF/IAF) MINIMUM ALTITUDE 2900. HOLD-IN-LIEU MINIMUM ALTITUDE 2900. MISSED APPROACH: CLIMBING LEFT TURN TO 2900 DIRECT WANVA AND HOLD. 1805211929-1812311929EST.

FDC 7/5413 N07 ODP LINCOLN PARK, LINCOLN PARK, NJ. TAKEOFF MINIMUMS AND (OBSTACLE) DEPARTURE PROCEDURES ORIG-A TAKEOFF MINIMUMS: RWY 19, 300-2 OR STANDARD WITH MINIMUM CLIMB OF 239 FT PER NM TO 600. NOTE: RWY 1, HANGER 16 FT FROM DER, 218 FT RIGHT OF CENTERLINE, 15 FT AGL/198 FT MSL. DEPARTURE PROCEDURE: RWY 01, CLIMB VISUALLY OVER AIRPORT TO 1300 BEFORE PROCEEDING ON COURSE. ALL OTHER DATA REMAINS AS PUBLISHED. 1711301619-1807121619EST.

LINDEN

Linden

FDC 8/5504 LDJ ODP LINDEN, LINDEN, NJ. TAKEOFF MINIMUMS AND (OBSTACLE) DEPARTURE PROCEDURES AMDT 2A DEPARTURE PROCEDURE NA. 1804251819-1812051819EST.

MANVILLE

Central Jersey Rgnl

FDC 8/6661 47N IAP CENTRAL JERSEY RGNL, MANVILLE, NJ. RNAV (GPS) RWY 25, AMDT 1D LP MDA NA. 1804101811-1811201811EST.

FDC 8/1801 47N ODP CENTRAL JERSEY RGNL, MANVILLE, NJ. TAKEOFF MINIMUMS AND (OBSTACLE) DEPARTURE PROCEDURES AMDT 3 TAKE-OFF MINIMUMS RWY 25: 300-1 OR STANDARD WITH MINIMUM CLIMB OF 280 FEET PER NM TO 300. ALL OTHER DATA REMAINS AS PUBLISHED. 1801262030-1809072030EST.

FDC 7/8795 47N IAP CENTRAL JERSEY RGNL, MANVILLE, NJ. RNAV (GPS) RWY 25, AMDT 1D CIRCLING CAT A MDA 620/HAA 534. 1712281446-1808091446EST.

FDC 7/8794 47N IAP CENTRAL JERSEY RGNL, MANVILLE, NJ. RNAV (GPS) RWY 7, AMDT 1B LNAV MDA 580/HAT 498 ALL CATS. CIRCLING CAT A MDA 620/HAA 534. 1712281446-1808091446EST.

MILLVILLE

Millville Muni

FDC 8/0146 MIV IAP MILLVILLE MUNI, MILLVILLE, NJ. RNAV (GPS) RWY 10, ORIG-A LPV DA 346/HATH 272, VIS 7/8 ALL CATS. LNAV VIS CATS A/B 1, CATS C/D 1 1/8. NOTE: INOPERATIVE TABLE DOES NOT APPLY. NOTE: HELICOPTER VISIBILITY REDUCTION BELOW 3/4 SM NOT AUTHORIZED. NOTE: CIRCLING TO RWY 32 NA AT NIGHT. DISREGARD NOTE: FOR INOP MALSR WHEN USING ATLANTIC CITY ALTIMETER SETTING, INCREASE LNAV/VNAV ALL CATS VISIBILITY TO 1 5/8. 1805211918-1812311918EST.

MORRISTOWN

Morristown Muni

FDC 8/1660 MMU IAP MORRISTOWN MUNI, MORRISTOWN, NJ. RNAV (GPS) RWY 5, AMDT 3B LPV DA NA. LNAV/VNAV DA NA. CHART NOTE: CIRCLING RWY 13, 31 NA AT NIGHT. CHART NOTE: RWY 5 HELICOPTER VISIBILITY REDUCTION BELOW 3/4 SM NOT AUTHORIZED. 1801051734-1808171734EST.

FDC 7/6266 MMU ODP MORRISTOWN MUNI, MORRISTOWN, NJ. MORRISTOWN SIX DEPARTURE DIXIE AND WHITE DEPARTURES: NA EXCEPT FOR AIRCRAFT EQUIPPED WITH SUITABLE RNAV SYSTEM WITH GPS, COL VOR OUT OF SERVICE. 1712151634-1807271634EST.

MOUNT HOLLY

South Jersey Rgnl

FDC 8/4382 VAY IAP SOUTH JERSEY RGNL, MOUNT HOLLY, NJ. RNAV (GPS) RWY 26, AMDT 1B LP MDA NA. 1801111522-1808231521EST.

NEWARK

Newark Liberty Intl

FDC 8/9432 EWR IAP NEWARK LIBERTY INTL, NEWARK, NJ. COPTER ILS OR LOC/DME RWY 4L, AMDT 1E H-LOC 4L MDA 640/HAT 629. TEMP CRANES 386 MSL 2. 49 NM S OF RWY 4L (2016-AEA-4446/4450-OE). 1802131717-1809251717EST.

FDC 8/8397 EWR IAP NEWARK LIBERTY INTL, NEWARK, NJ. ILS OR LOC RWY 4L, AMDT 15A ILS RWY 4L (SA CAT I AND II), AMDT 15A RADAR REQUIRED FOR PROCEDURE ENTRY EXCEPT FOR AIRCRAFT EQUIPPED WITH SUITABLE RNAV SYSTEM WITH GPS. CRI R-263 UNUSABLE. 1803271630-1811061627EST.

FDC 8/5967 EWR IAP NEWARK LIBERTY INTL, NEWARK, NJ. GLS RWY 22R, ORIG-E PROCEDURE NA. 1802051928-1809171927EST.

FDC 8/5815 EWR IAP NEWARK LIBERTY INTL, NEWARK, NJ. VOR RWY 11, AMDT 2E DCOTA FIX MINIMUMS NA. 1802051439-1809171439EST.

FDC 8/4812 EWR IAP NEWARK LIBERTY INTL, NEWARK, NJ. ILS OR LOC RWY 22L, AMDT 13C ILS RWY 22L (SAT CAT I) AMDT 13 C ILS RWY 22L (CAT II AND III) AMDT 13C . BUZZD INT USE JFK R-309, LGA R-277 UNUSABLE. 1802280212-1810100211EST.

FDC 8/4461 EWR IAP NEWARK LIBERTY INTL, NEWARK, NJ. ILS OR LOC RWY 4R, AMDT 13A S-LOC 4R MDA 640/HAT 629 ALL CATS. VIS CATS A/B RVR 4000, CATS C/D 1 3/8 SIDESTEP RWY 4L MDA 640/HAT 630 ALL CATS. VDP: 2. 80 DME FROM EZA/LOC OR 1. 78 NM TO RW04R. TEMP CRANES 386 MSL 2. 49 NM S OF RWY 4L (2016-AEA-4446/4450-OE). 1802011421-1809131421EST.

FDC 8/4460 EWR IAP NEWARK LIBERTY INTL, NEWARK, NJ. ILS OR LOC RWY 4L, AMDT 15A S-LOC 4L MDA 640/HAT 630 ALL CATS. SIDESTEP 4R MDA 640/HAT 629 ALL CATS. VDP: 3. 23 DME FROM EWR/LOC OR 1. 68 NM TO RW04L. TEMP CRANES 386 MSL 2. 49 NM S OF RWY 4L (2016-AEA-4446/4450-OE). 1802011420-1809131419EST.

FDC 8/4452 EWR IAP NEWARK LIBERTY INTL, NEWARK, NJ. RNAV (GPS) RWY 4L, AMDT 2D LNAV MDA 660/HAT 650 ALL CATS. VIS CATS C/D 1 3/8. VDP 1. 74 NM TO RW04L. TEMP CRANES 386 MSL 2. 49 NM S OF RWY 4L (2016-AEA-4446/4450-OE). 1802011418-1809131418EST.

FDC 8/3801 EWR ODP NEWARK LIBERTY INTL, NEWARK, NJ. TAKEOFF MINIMUMS AND (OBSTACLE) DEPARTURE PROCEDURES AMDT 5 NOTE: RWY 22L, TEMP CRANES BEGINNING 3147 FT FROM DER, 1059 FT LEFT OF CENTERLINE, UP TO 118 FT AGL/137 FT MSL (2018-AEA-2991-OE 2016-AEA-8048/8050/8051/8052-OE). ALL OTHER DATA REMAINS AS PUBLISHED. 1804231303-1812031303EST.

FDC 8/3799 EWR SID NEWARK LIBERTY INTL, NEWARK, NJ. LIBERTY THREE DEPARTURE NEWARK TWO DEPARTURE PORTT FOUR DEPARTURE (RNAV) TAKEOFF OBSTACLE NOTES: RWY 22L: TEMP CRANES BEGINNING 3147 FT FROM DER, 1059 FT LEFT OF CENTERLINE, UP TO 118 FT AGL/137 FT MSL (2018-AEA-2991-OE 2016-AEA-8048/8050/8051/8052-OE). ALL OTHER DATA REMAINS AS PUBLISHED. 1804231303-1812031303EST.

FDC 8/1495 EWR IAP NEWARK LIBERTY INTL, NEWARK, NJ. RNAV (RNP) Z RWY 29, ORIG-E NOTE: HELICOPTER VISIBILITY REDUCTION BELOW 3/4 SM NA. DISREGARD NOTE: HELICOPTER VISIBILITY REDUCTION BELOW 1 SM NA. DISREGARD NOTE: PROCEDURE NA AT NIGHT. 1801261344-1809071343EST.

FDC 8/1491 EWR IAP NEWARK LIBERTY INTL, NEWARK, NJ. RNAV (RNP) Y RWY 29, AMDT 1C DISREGARD NOTE: WHEN VGSI INOP, PROCEDURE NA AT NIGHT. 1801261335-1809071335EST.

FDC 8/1087 EWR SPECIAL NEWARK LIBERTY INTL,NEWARK, NJ. RNAV VISUAL RWY 29, AMDT 2 PROCEDURE NA 1802161300-1808161300.

FDC 8/0473 EWR IAP NEWARK LIBERTY INTL, NEWARK, NJ. RNAV (RNP) Z RWY 4R, ORIG-D RNP 0. 15 DA 451/HAT 440, VIS RVR 6000 ALL CATS. TEMP CRANE 137 MSL 3462 FT SE OF RWY 4L (2018-AEA-2991-OE 2016-AEA-8048/8050/8051/8052-OE). 1805041916-1812141916EST.

FDC 7/6261 EWR SID NEWARK LIBERTY INTL, NEWARK, NJ. LIBERTY THREE DEPARTURE NEWARK TWO DEPARTURE DIXIE AND WHITE DEPARTURES: NA EXCEPT FOR AIRCRAFT EQUIPPED WITH SUITABLE RNAV SYSTEM WITH GPS, COL VOR OUT OF SERVICE. 1712151634-1807271634EST.

FDC 7/6258 EWR IAP NEWARK LIBERTY INTL, NEWARK, NJ. ILS OR LOC RWY 11, AMDT 2D PROCEDURE NA EXCEPT FOR AIRCRAFT EQUIPPED WITH SUITABLE RNAV SYSTEM WITH GPS, COL VOR OUT OF SERVICE. 1712151634-1807271634EST.

FDC 6/1757 EWR STAR NEWARK LIBERTY INTL, NEWARK NJ. DYLIN FOUR ARRIVAL GVE TRANSITION NA EXCEPT FOR ACFT EQUIPPED WITH SUITABLE RNAV SYSTEM WITH GPS, OTT VOR U/S 1605101755-PERM.

FDC 6/1756 EWR STAR NEWARK LIBERTY INTL, NEWARK NJ. DYLIN FOUR ARRIVAL FAK TRANSITION NA EXCEPT FOR ACFT EQUIPPED WITH SUITABLE RNAV SYSTEM WITH GPS, OTT VOR U/S 1605101755-PERM.

FDC 6/1752 EWR STAR NEWARK LIBERTY INTL, NEWARK, NJ. , DYLIN FOUR ARRIVAL CHANGE WASHINGTON CENTER FREQUENCY TO 132. 52 VICE 132. 53 1605101755-PERM.

OCEAN CITY

Ocean City Muni

FDC 7/0148 26N IAP OCEAN CITY MUNI, OCEAN CITY, NJ. GPS RWY 6, ORIG-B VOR-A, ORIG-B DISREGARD NOTE: PROCEDURE NA AT NIGHT. 1712062015-1807182015EST.

OLD BRIDGE

Old Bridge

FDC 7/6255 3N6 IAP OLD BRIDGE, OLD BRIDGE, NJ. VOR RWY 24, AMDT 4B MISSED APPROACH: CLIMB TO 2000 DIRECT RBV VORTAC AND HOLD, NE, RT, 210. 00 INBOUND. DME REQUIRED EXCEPT FOR AIRCRAFT EQUIPPED WITH SUITABLE RNAV SYSTEM WITH GPS, COL VOR OUT OF SERVICE. 1712151634-1807271634EST.

FDC 7/2339 3N6 IAP OLD BRIDGE, OLD BRIDGE, NJ. RNAV (GPS) RWY 6, ORIG-A DELETE: DESCENT ANGLE 3. 04/TCH 40. PROFILE NOTE: VISUAL SEGMENT-OBSTACLES. 1711271334-1807091334EST.

PEDRICKTOWN

Spitfire Aerodrome

FDC 7/2333 7N7 IAP SPITFIRE AERODROME, PEDRICKTOWN, NJ. RNAV (GPS) RWY 7, ORIG DELETE: DESCENT ANGLE 3. 04/TCH 40. PROFILE NOTE: VISUAL SEGMENT-OBSTACLES. 1711271328-1807091328EST.

PITTSTOWN

Sky Manor

FDC 8/1845 N40 IAP SKY MANOR, PITTSTOWN, NJ. RNAV (GPS) RWY 7, AMDT 1 DELETE DESCENT ANGLE 3. 00 / TCH 40. PROFILE NOTE: VISUAL SEGMENT - OBSTACLES. 1803141550-1810241549EST.

FDC 8/1844 N40 IAP SKY MANOR, PITTSTOWN, NJ. RNAV (GPS) RWY 25, ORIG-A DELETE: DESCENT ANGLE 3. 00/TCH 40. PROFILE NOTE: VISUAL SEGMENT - OBSTACLES. 1803141546-1810241545EST.

PRINCETON/ROCKY HILL

Princeton

FDC 8/7011 39N IAP PRINCETON, PRINCETON/ROCKY HILL, NJ. RNAV (GPS) RWY 28, ORIG-A TERMINAL ROUTE WENDA (IAF) TO JETOR (NOPT) MINIMUM ALTITUDE 2900 FEET. TERMINAL ROUTE HIMAR (IAF) TO JETOR (NOPT) MINIMUM ALTITUDE 2900 FEET. JETOR (IF/IAF) MINIMUM ALTITUDE 2900 FEET. TAA RIGHT BASE 103/30 CW 193/30 TO HIMAR (IAF) MINIMUM ALTITUDE 2900 FEET. TAA STRAIGHT IN 193/30 (NOPT) CW 013/30 TO JETOR (IF/IAF) MINIMUM ALTITUDE 2900 FEET. TAA LEFT BASE 013/30 CW 103/30 TO WENDA (IAF) MINIMUM ALTITUDE 2900. PBN REQUIREMENTS NOTE: RNP APCH. DELETE NOTE: DME/DME RNP-0. 3 NA. THIS IS RNAV (GPS) RWY 28, ORIG-B. 1803231508-PERM.

RANCOCAS

Inductotherm

FDC 8/0183 3NJ6 SPECIAL INDUCTOTHERM, RANCOCAS, NJ. RNAV (GPS) RWY 02, AMDT 2 DISREGARD NOTE: PROCEDURE NOT AUTHORIZED AT NIGHT. 1805211946-1812311946EST.

FDC 8/0178 3NJ6 SPECIAL INDUCTOTHERM, RANCOCAS, NJ. RNAV (GPS) RWY 20, AMDT 2 DISREGARD NOTE: CIRCLING TO RWY 2 NOT AUTHORIZED AT NIGHT. 1805211944-1812311944EST.

READINGTON

Solberg-Hunterdon

FDC 8/7130 N51 ODP SOLBERG-HUNTERDON, READINGTON, NJ. TAKEOFF MINIMUMS AND (OBSTACLE) DEPARTURE PROCEDURES AMDT 1 TAKE-OFF MINIMUMS: RWY 10, 28, 13, 31 NA - ENVIRONMENTAL. TAKE-OFF MINIMUMS: RWY 04, STANDARD WITH MINIMUM CLIMB OF 397 FEET PER NM TO 600. ALL OTHER DATA REMAINS AS PUBLISHED. 1803231654-1811021654EST.

ROBBINSVILLE

Trenton-Robbinsville

FDC 8/5765 N87 IAP TRENTON-ROBBINSVILLE, ROBBINSVILLE, NJ. VOR RWY 29, AMDT 11A NIGHT LANDING RWY 11, 29 NA. VISUAL DESCENT ANGLE 3. 13/TCH 40 NA. 1802051330-1809171330EST.

FDC 8/5763 N87 IAP TRENTON-ROBBINSVILLE, ROBBINSVILLE, NJ. RNAV (GPS) RWY 29, AMDT 1A NIGHT LANDING RWY 11. 29 NA. VISUAL DESCENT ANGLE 3. 00/TCH 40 NA. 1802051328-1809171328EST.

FDC 8/5759 N87 IAP TRENTON-ROBBINSVILLE, ROBBINSVILLE, NJ. RNAV (GPS) RWY 11, ORIG-A NIGHT LANDING RWY 11, 29 NA. VISUAL DESCENT ANGLE 3. 00/TCH 40 NA. 1802051325-1809171325EST.

FDC 8/1825 N87 IAP TRENTON-ROBBINSVILLE, ROBBINSVILLE, NJ. RNAV (GPS) RWY 29, AMDT 1A DELETE: DESCENT ANGLE 3. 00/TCH 40. PROFILE NOTE: VISUAL SEGMENT - OBSTACLES. 1803141534-1810241532EST.

SUSSEX

Sussex

FDC 8/7352 FWN IAP SUSSEX, SUSSEX, NJ. VOR-A, AMDT 6A PROCEDURE NA. 1804111542-1811211542EST.

TETERBORO

Teterboro

FDC 8/9307 TEB IAP TETERBORO, TETERBORO, NJ. VOR/DME-B, AMDT 2E MISSED APPROACH: CLIMBING RIGHT TURN TO 2500 ON TEB R-335 TO PATRN INT AND HOLD. 1805181537-1812281537EST.

FDC 8/4797 TEB IAP TETERBORO, TETERBORO, NJ. ILS OR LOC RWY 6, AMDT 29H S-ILS 6 DA 371/HAT 365, VIS RVR 4000 ALL CATS. TEMP CRANE 116 MSL 3735 FT SW OF RWY 6 (2018-AEA-3884-OE). 1805291130-1806211130EST.

FDC 8/4796 TEB IAP TETERBORO, TETERBORO, NJ. RNAV (GPS) Y RWY 6, AMDT 2C LPV DA 371/HAT 365 ALL CATS. TEMP CRANE 116 MSL 3735 FT SW OF RWY 6 (2018-AEA-3884-OE). 1805291130-1806211130EST.

FDC 8/4792 TEB ODP TETERBORO, TETERBORO, NJ. TAKEOFF MINIMUMS AND (OBSTACLE) DEPARTURE PROCEDURES AMDT 8 TAKEOFF OBSTACLE NOTES: RWY 24, TEMP CRANE 3730 FT FROM DER, 189 FT RIGHT OF CENTERLINE, 111 FT AGL/116 FT MSL (2018-AEA-3884-OE). ALL OTHER DATA REMAINS AS PUBLISHED. 1805291130-1806211130EST.

FDC 7/6276 TEB SID TETERBORO, TETERBORO, NJ. TETERBORO TWO DEPARTURE DIXIE AND WHITE DEPARTURES: NA EXCEPT FOR AIRCRAFT EQUIPPED WITH SUITABLE RNAV SYSTEM WITH GPS, COL VOR OUT OF SERVICE. 1712151638-1807271637EST.

TOMS RIVER

Ocean County

FDC 8/4372 MJX IAP OCEAN COUNTY, TOMS RIVER, NJ. VOR RWY 24, AMDT 5 VOR RWY 6, AMDT 7C PROCEDURE NA. 1805252011-1901042011EST.

TRENTON

Trenton Mercer

FDC 8/3544 TTN IAP TRENTON MERCER, TRENTON, NJ. RNAV (GPS) RWY 34, ORIG-B NOTE: RWY 34 HELICOPTER VISIBILITY REDUCTION BELOW 1 SM NOT AUTHORIZED. 1801311455-1809121455EST.

FDC 8/1146 TTN STAR TRENTON MERCER, TRENTON, NJ. BUNTS TWO ARRIVAL UNUSABLE 1) BLW 5000FT MSL BTN PSB AND HAR 2) BLW 4000FT MSL BTN HAR AND BOUHN 1804021200-PERM.

VINELAND

Kroelinger

FDC 8/2636 29N IAP KROELINGER, VINELAND, NJ. VOR OR GPS-B, ORIG-A MSA FROM VCN VORTAC 25NM: MINIMUM ALTITUDE 2200. 1802211852-1810031852EST.

FDC 8/2635 29N ODP KROELINGER, VINELAND, NJ. TAKEOFF MINIMUMS AND (OBSTACLE) DEPARTURE PROCEDURES AMDT 1 TAKE-OFF MINIMUMS RWY 10, STANDARD WITH MINIMUM CLIMB OF 285 FT PER NM TO 400. ALL OTHER DATA REMAINS AS PUBLISHED. 1802211849-1810031849EST.

WEST CREEK

Eagles Nest

FDC 8/1300 31E ODP EAGLES NEST, WEST CREEK, NJ. TAKEOFF MINIMUMS AND (OBSTACLE) DEPARTURE PROCEDURES ORIG TAKE-OFF MINIMUMS: RWY 14, 300-1. RWY 32, STANDARD WITH MINIMUM CLIMB OF 245 FT PER NM TO 1400. ALL OTHER DATA REMAINS AS PUBLISHED. 1804021454-1811121454EST.

WEST MILFORD

Greenwood Lake

FDC 8/8463 4N1 IAP GREENWOOD LAKE, WEST MILFORD, NJ. RNAV (GPS) RWY 24, ORIG-B DELETE: DESCENT ANGLE 3. 00/TCH 44. PROFILE NOTE: VISUAL SEGMENT - OBSTACLES. 1805011816-1812111816EST.

FDC 8/3824 4N1 IAP GREENWOOD LAKE, WEST MILFORD, NJ. RNAV (GPS) RWY 24, ORIG-B LNAV CATS A/B MDA 1560/HAT 770. SUSSEX ALTIMETER SETTING MINIMUMS: LNAV CATS A/B MDA 1640/HAT 850. 1802261514-1810081514EST.

WILDWOOD

Cape May County

FDC 7/2239 WWD IAP CAPE MAY COUNTY, WILDWOOD, NJ. VOR-A, AMDT 4 NOTE: CIRCLING RWY 1 NA AT NIGHT. DISREGARD NOTE: CIRCLING RWY 1, 19 NA AT NIGHT. 1712081741-1807201741EST.

FDC 7/2238 WWD IAP CAPE MAY COUNTY, WILDWOOD, NJ. LOC RWY 19, AMDT 7 NOTE: CIRCLING RWY 1 NA AT NIGHT. DISREGARD NOTE: STRAIGHT-IN RWY 19 NA AT NIGHT, CIRCLING RWY 19 NA AT NIGHT, CIRCLING RWY 1 NA AT NIGHT. 1712081741-1807201741EST.

FDC 7/2235 WWD IAP CAPE MAY COUNTY, WILDWOOD, NJ. RNAV (GPS) RWY 28, ORIG NOTE: STRAIGHT-IN RWY 1 NA AT NIGHT. DISREGARD NOTE: CIRCLING RWY 1, 19 NA AT NIGHT. 1712081741-1807201741EST.

FDC 7/2234 WWD IAP CAPE MAY COUNTY, WILDWOOD, NJ. RNAV (GPS) RWY 19, AMDT 1 NOTE: CIRCLING RWY 1 NA AT NIGHT. DISREGARD NOTE: STRAIGHT-IN RWY 19 NA AT NIGHT, CIRCLING RWY 19 NA AT NIGHT, CIRCLING RWY 11 NA AT NIGHT. 1712081741-1807201741EST.

FDC 7/2233 WWD IAP CAPE MAY COUNTY, WILDWOOD, NJ. RNAV (GPS) RWY 10, AMDT 1 NOTE: CIRCLING RWY 1 NA AT NIGHT. DISREGARD NOTE: CIRCLING RWY 1-19 NA AT NIGHT. 1712081741-1807201741EST.

FDC 7/2232 WWD IAP CAPE MAY COUNTY, WILDWOOD, NJ. RNAV (GPS) RWY 1, ORIG NOTE: STRAIGHT-IN RWY 1 NA AT NIGHT, CIRCLING RWY 1 NA AT NIGHT. DISREGARD NOTE: STRAIGHT-IN RWY 1 NA AT NIGHT, CIRCLING RWY 1 NA AT NIGHT, CIRCLING RWY 19 NA AT NIGHT. 1712081741-1807201741EST.

WOODBINE

Woodbine Muni

FDC 8/6062 OBI IAP WOODBINE MUNI, WOODBINE, NJ. RNAV (GPS) RWY 1, ORIG-B NOTE: CIRCLING RWY 13, 19, 31 NA AT NIGHT. NOTE: RWY 13, 19, 31 HELICOPTER VISIBILITY REDUCTION BELOW 1 SM NOT AUTHORIZED. DISREGARD NOTE: NIGHT LANDING: RWY 31 NA. DISREGARD NOTE: HELICOPTER VISIBILITY REDUCTION BELOW 3/4 SM NA. 1804261448-1812061448EST.

NEW MEXICO

CARLSBAD

Cavern City Air Trml

FDC 8/7656 CNM IAP CAVERN CITY AIR TRML, CARLSBAD, NM. RNAV (GPS) RWY 14R, AMDT 1A LNAV/VNAV DA 3590/HAT 320 ALL CATS. OIL RIG, 3379FT MSL, 725FT NE OF APCH END RWY 14R (2017-ASW-5326-NRA). 1804301854-1812101854EST.

FDC 8/4952 CNM IAP CAVERN CITY AIR TRML, CARLSBAD, NM. RNAV (GPS) RWY 3, ORIG-A LNAV/VNAV DA 3710/HAT 415 ALL CATS. VIS 3/4 ALL CATS. FOR INOPERATIVE MALSR, INCREASE LNAV CATS C/D VISIBILITY TO 2 1/2 MILES AND INCREASE LNAV/VNAV ALL CATS VISIBILITY TO 1 1/8 MILE. DRILLING RIG, 3436FT MSL, 5824FT SW OF APCH END RWY03 (2018-ASW-329-OE). 1805291411-1806191411EST.

FDC 8/4947 CNM IAP CAVERN CITY AIR TRML, CARLSBAD, NM. RNAV (GPS) RWY 14R, AMDT 1A RNAV (GPS) RWY 21, AMDT 1A RNAV (GPS) RWY 32L, AMDT 1C VOR RWY 32L, AMDT 6B CIRCLING CAT A/B MDA 3800/HAA 505. DRILLING RIG, 3436FT MSL, 1. 99NM SW OF KCNM (2018-ASW-329-OE). 1805291409-1806191409EST.

CLAYTON

Clayton Muni Arpk

FDC 8/3440 CAO ODP CLAYTON MUNI ARPK, CLAYTON, NM. TAKEOFF MINIMUMS AND (OBSTACLE) DEPARTURE PROCEDURES AMDT 1 CHANGE TAKEOFF OBSTACLE NOTES TO READ: RWY 02, SIGN 2FT FROM DER, 201FT LEFT OF CENTERLINE, 4FT AGL/4971FT MSL. FENCE 5FT FROM DER, 418FT LEFT OF CENTERLINE, 4FT AGL/4972FT MSL. FENCE 183FT FROM DER, 513FT LEFT OF CENTERLINE, 7FT AGL/4975FT MSL. RWY 12, VEGETATION 15FT FROM DER, 0FT OF CENTERLINE, 4948FT MSL. RWY 20, GENERAL UTILITY 9FT FROM DER, 123FT RIGHT OF CENTERLINE, 4FT AGL/4967FT MSL. FENCE 33FT FROM DER, 484FT RIGHT OF CENTERLINE, 6FT AGL/4971FT MSL. RWY 30, TERRAIN 5FT FROM DER, 242FT LEFT OF CENTERLINE, 4968FT MSL. ELECTRICAL SYSTEM, SIGN BEGINNING 21FT FROM DER, 123FT LEFT OF CENTERLINE, UP TO 4FT AGL/4971FT MSL. VEGETATION 88FT FROM DER, 172FT RIGHT OF CENTERLINE, 4969FT MSL. VEGETATION BEGINNING 102FT FROM DER, 365FT RIGHT OF CENTERLINE, UP TO 4970FT MSL. VEGETATION 181FT FROM DER, 153FT RIGHT OF CENTERLINE, 4972FT MSL. VEGETATION 183FT FROM DER, 283FT RIGHT OF CENTERLINE, 4973FT MSL. VEGETATION 194FT FROM DER, 323FT LEFT OF CENTERLINE, 4972FT MSL. ALL OTHER DATA REMAINS AS PUBLISHED. 1802231737-1810051737EST.

GALLUP

Gallup Muni

FDC 7/8098 GUP IAP GALLUP MUNI, GALLUP, NM. RNAV (GPS) RWY 24, ORIG LNAV MDA 7360/HAT 888 ALL CATS, VIS CAT A/B 1 1/4, CAT C/D 2 1/2. CIRCLING MDA 7360/HAA 888 ALL CATS, VIS CAT A/B 1 1/4, CAT C 2 3/4. NOTE: RWY 24 HELICOPTER VISIBILITY REDUCTION BELOW 3/4 SM NOT AUTHORIZED. ALTERNATE MINIMUMS CAT A,B 900-2, CAT C 900-2 3/4, CAT D 900-3. 1711151318-1806271315EST.

RATON

Raton Muni/Crews Field

FDC 8/5640 RTN IAP RATON MUNI/CREWS FIELD, RATON, NM. VOR/DME RWY 2, AMDT 7 PROCEDURE NA. 1804091836-1811191836EST.

ROSWELL

Roswell Intl Air Center

FDC 8/7057 ROW IAP ROSWELL INTL AIR CENTER, ROSWELL, NM. RNAV (GPS) RWY 21, ORIG LNAV/VNAV DA 3995/HAT 362 ALL CATS. 1803231541-1811021541EST.

FDC 8/0033 ROW IAP U. S. DOD ROSWELL INTL AIR CENTER, ROSWELL, NM. RADAR-1, ORIG-B ASR 17 VIS CAT E 1 1/2. 1803291435-1811081434EST.

RUIDOSO

Sierra Blanca Rgnl

FDC 8/4104 SRR ODP SIERRA BLANCA RGNL, RUIDOSO, NM. TAKEOFF MINIMUMS AND (OBSTACLE) DEPARTURE PROCEDURES ORIG PROCEDURE NA, USE CAPITAN ONE DEPARTURE. 1805251533-1901041533EST.

SANTA FE

Santa Fe Muni

FDC 8/7122 SAF IAP SANTA FE MUNI, SANTA FE, NM. RNAV (GPS) RWY 15, AMDT 1 LNAV MDA 6840/HAT 522 ALL CATS. VIS CATS 1 1/2. VDP 1. 5 NM TO RW15. 1803231645-1811021645EST.

SILVER CITY

Grant County

FDC 8/3833 SVC IAP GRANT COUNTY, SILVER CITY, NM. LOC/DME RWY 26, AMDT 5C S-26 MDA 5940/HAT 560 ALL CATS, VIS CATS C/D 1 3/8. CIRCLING CAT A MDA 5940/HAA 494, CATS B/C MDA 5980/HAA 534. VDP AT I-SVC 2. 81 DME OR VDP 1. 63 NM TO RW26. MISSED APPROACH: CLIMBING LEFT TURN TO 10000 VIA HEADING 190 AND SVC VOR/DME R-193 TO KUNRE INT/SVC VOR/DME 24. 1 DME AND HOLD. TEMP CRANES 5621 MSL 1. 45 NM E OF RWY 26 (2013-ASW-4900/4901/4902/4903-OE). 1805101156-1812201156EST.

FDC 8/3831 SVC IAP GRANT COUNTY, SILVER CITY, NM. RNAV (GPS) RWY 8, ORIG-A CIRCLING CAT A MDA 5940/HAA 494, CATS B/C MDA 5980/HAA 534. TEMP CRANES 5621 MSL 1. 45 NM E OF RWY 26 (2013-ASW-4900/4901/4902/4903-OE). 1805101156-1812201156EST.

FDC 8/3829 SVC IAP GRANT COUNTY, SILVER CITY, NM. VOR-A, AMDT 7C CIRCLING CAT A MDA 5940/HAA 494, CATS B/C MDA 5980/HAA 534. ALTERNATE MINIMUMS: STANDARD. TEMP CRANES 5621 MSL 1. 45 NM E OF RWY 26 (2013-ASW-4900/4901/4902/4903-OE). 1805101156-1812201156EST.

FDC 8/3827 SVC IAP GRANT COUNTY, SILVER CITY, NM. RNAV (GPS) RWY 26, ORIG-B LNAV/VNAV DA 5940/HAT 570, VIS 1 5/8 ALL CATS. LNAV MDA 5940/HAT 560 ALL CATS, VIS CATS C/D 1 3/8. CIRCLING CAT A MDA 5940/HAA 494, CATS B/C MDA 5980/HAA 534. VDP 1. 63 NM TO RWY 26. TEMP CRANES 5621 MSL 1. 45 NM E OF RWY 26 (2013-ASW-4900/4901/4902/4903-OE). 1805101156-1812201156EST.

TAOS

Taos Rgnl

FDC 8/3879 SKX IAP TAOS RGNL, TAOS, NM. RNAV (GPS) RWY 4, ORIG-A LNAV MDA NA. 1805251318-1901041318EST.

TRUTH OR CONSEQUENCES

Truth Or Consequences Muni

FDC 8/2602 TCS ODP TRUTH OR CONSEQUENCES MUNI, TRUTH OR CONSEQUENCES, NM. TAKEOFF MINIMUMS AND (OBSTACLE) DEPARTURE PROCEDURES AMDT 1 TAKEOFF OBSTACLE NOTES NOTE: RWY 13, FENCE 39 FT FROM DER, 342 FT LEFT OF CENTERLINE, 7 FT AGL/4796 FT MSL. VEGETATION 65 FT FROM DER, 115 FT LEFT OF CENTERLINE, 4809 FT MSL. NOTE: RWY 31, VEGETATION 57 FT FROM DER, 399 FT LEFT OF CENTERLINE, 4861 FT MSL. VEGETATION 170 FT FROM DER, 519 FT LEFT OF CENTERLINE, 4866 FT MSL. ALL OTHER DATA REMAINS AS PUBLISHED. 1803151511-1810251511EST.

TUCUMCARI

Tucumcari Muni

FDC 8/7528 TCC IAP TUCUMCARI MUNI, TUCUMCARI, NM. VOR RWY 26, AMDT 6 CIGSA FIX MINIMUM S-26 MDA 4420/HAT 365 ALL CATS. THIS IS VOR RWY 26, AMDT 6A. 1804301130-PERM.

FDC 7/8615 TCC IAP TUCUMCARI MUNI, TUCUMCARI, NM. RNAV (GPS) RWY 26, ORIG LNAV MDA 4480/HAT 425 ALL CATS. MISSED APPROACH: CLIMB TO 5000 THEN CLIMBING LEFT TURN TO 6100 DIRECT ROVSE AND HOLD. 1712261901-1808071901EST.

FDC 7/6160 TCC ODP TUCUMCARI MUNI, TUCUMCARI, NM. TAKEOFF MINIMUMS AND (OBSTACLE) DEPARTURE PROCEDURES AMDT 2A TAKEOFF MINIMUMS: RWY 21: STANDARD WITH MINIMUM CLIMB OF 269 FT PER NM TO 5400. NOTE: RWY 3: TREE 97 FT FROM DER, 486 FT LEFT OF CENTERLINE, 4067 FT MSL. TREE 308 FT FROM DER, 499 FT LEFT OF CENTERLINE, 4072 FT MSL. TREE 354 FT FROM DER, 569 FT LEFT OF CENTERLINE, 4073 FT MSL. TREE 370 FT FROM DER, 485 FT LEFT OF CENTERLINE, 4087 FT MSL. NOTE: RWY 8: GRD 23 FT FROM DER, 331 FT LEFT OF CENTERLINE, 4040 FT MSL. NOTE: RWY 21: ELEC SYS 7 FT FROM DER, 60 FT RIGHT OF CENTERLINE, UP TO 3 FT AGL/4041 FT MSL. VEHICLE ON ROAD 425 FT FROM DER, 603 FT RIGHT OF CENTERLINE, 15 FT AGL/4055 FT MSL. T-L TWR 494 FT FROM DER, 469 FT LEFT OF CENTERLINE, UP TO 34 FT AGL/4067 FT MSL. NOTE: RWY 26, VEHICLE ON ROAD 558 FT FROM DER, 14 FT LEFT OF CENTERLINE, 15 FT AGL/4079 FT MSL. TREE 595 FT FROM DER, 344 FT RIGHT OF CENTERLINE, 4102 FT MSL. TREE 847 FT FROM DER, 577 FT RIGHT OF CENTERLINE, 4114 FT MSL. ALL OTHER DATA REMAINS AS PUBLISHED. 1712151533-1807271532EST.

NEW YORK

ALBANY

Albany Intl

FDC 8/3402 ALB IAP ALBANY INTL, ALBANY, NY. RNAV (GPS) RWY 28, ORIG-B NOTE: WHEN VGSI INOP, PROCEDURE NA AT NIGHT. 1804201856-1811301854EST.

FDC 8/0068 ALB IAP ALBANY INTL, ALBANY, NY. VOR RWY 28, ORIG-C NOTE: WHEN VGSI INOP, PROCEDURE NA AT NIGHT. 1803092042-1810192042EST.

FDC 7/9760 ALB IAP ALBANY INTL, ALBANY, NY. RNAV (RNP) Z RWY 19, ORIG-A RNP 0. 30 DA 763/HAT483, VIS RVR 6000 ALL CATS. CHANGE NOTE: FOR INOPERATIVE MALSR INCREASE RNP 0. 30 VISIBILITY TO 1 5/8. 1712061448-1807181448EST.

BINGHAMTON

Greater Binghamton/Edwin A Link Field

FDC 8/1814 BGM IAP GREATER BINGHAMTON/EDWIN A LINK FIELD, BINGHAMTON, NY. ILS OR LOC RWY 34, AMDT 4 CHART TDZE 1600, DELETE THRE 1570. S-ILS 34 DA 1800/HAT 200 ALL CATS. S-LOC 34 HAT 440 ALL CATS. XIKCY FIX MINIMUMS: S-LOC 34 HAT 340 ALL CATS. CHART NOTE: WHEN LOCAL ALTIMETER SETTING NOT RECEIVED, USE ITHACA ALTIMETER SETTING: INCREASE S-ILS 34 DA TO 1938 AND ALL CATS VISIBILITY 1/8 SM; INCREASE ALL MDA 140 FT AND S-LOC 34 CATS C/D VISIBILITY 3/8 SM AND CIRCLING CAT C VISIBILITY 1/4 SM AND CAT D VISIBILITY 1/2 SM; INCREASE XIKCY FIX MINIMUMS S-LOC 34 CATS C/D VISIBILITY 1/4 SM. CHART NOTE: FOR INOPERATIVE ALS INCREASE S-LOC 34 CATS C/D VISIBILITY TO 1 3/8 SM AND XIKCY FIX MINIMUMS S-LOC 34 CATS C/D VISIBILITY TO RVR 5000. CHART NOTE: FOR INOPERATIVE ALS WHEN USING ITHACA ALTIMETER SETTING, INCREASE S-ILS 34 ALL CATS VISIBILITY TO RVR 6000, S-LOC 34 CATS C/D VISIBILITY TO 1 3/4 SM, AND XIKCY FIX MINIMUMS S-LOC 34 CATS C/D VISIBILITY TO 1 3/8 SM. DELETE NOTE: WHEN LOCAL ALTIMETER SETTING NOT RECEIVED, USE ITHACA ALTIMETER SETTING: INCREASE S-ILS 34 DA TO 1908 AND ALL CATS VISIBILITY 1/8 MILE; INCREASE ALL MDA 140 FT AND S-LOC 34 CATS C/D VISIBILITY 3/8 MILE AND CIRCLING CATS C/D VISIBILITY 1/4 MILE; INCREASE XIKCY FIX MINIMUMS S-LOC 34 CATS C/D VISIBILITY 1/4 MILE. DELETE NOTE: FOR INOPERATIVE MALSR INCREASE S-LOC 34 CATS C/D THIS IS ILS OR LOC RWY 34, AMDT 4A. VISIBILITY TO 1 3/8 AND XIKCY FIX MINIMUMS S-LOC 34 CATS C/D VISIBILITY TO RVR 5000. DELETE NOTE: FOR INOPERATIVE MALSR WHEN USING ITHACA ALTIMETER SETTING, INCREASE S-ILS 34 ALL CATS VISIBILITY TO RVR 6000, S-LOC 34 CATS C/D VISIBILITY TO 1 3/4, AND XIKCY FIX MINIMUMS S-LOC 34 CATS C/D VISIBILITY TO 1 3/8. CHART PLANVIEW NOTE: PROCEDURE NA FOR ARRIVALS ON CFB VORTAC AIRWAY RADIALS 075 CW 169. THIS IS ILS OR LOC RWY 34, AMDT 4A. 1804181735-PERM

FDC 7/5756 BGM IAP GREATER BINGHAMTON/EDWIN A LINK FIELD, BINGHAMTON, NY. RNAV (GPS) RWY 34, AMDT 1 CHART NOTE: ASTERISK, ASTERISK RVR 1800 AUTHORIZED WITH USE OF FD OR AP OR HUD TO DA. CHANGE LPV DA TO LPV DA ASTERISK, ASTERISK. THIS IS RNAV (GPS) RWY 34, AMDT 1A. 1707061251-PERM.

BUFFALO

Buffalo Airfield

FDC 8/8010 9G0 IAP BUFFALO AIRFIELD, BUFFALO, NY. RNAV (GPS) RWY 6, ORIG-A DESCENT ANGLE 3. 00/TCH 40 NA. VDP NA. 1801191608-1808311608EST.

FDC 8/8006 9G0 IAP BUFFALO AIRFIELD, BUFFALO, NY. RNAV (GPS) RWY 24, AMDT 1A DESCENT ANGLE 3. 00/TCH 40 NA. VDP NA. 1801191602-1808311602EST.

Buffalo Niagara Intl

FDC 8/4519 BUF IAP BUFFALO NIAGARA INTL, BUFFALO, NY. ILS OR LOC RWY 5, AMDT 17 PROFILE NOTE: AUTOPILOT COUPLED APPROACH NA. 1802011506-1809131506EST.

FDC 8/1896 BUF IAP BUFFALO NIAGARA INTL, BUFFALO, NY. RNAV (GPS) RWY 14, AMDT 2A LP MDA 1160/HAT 450 ALL CATS, VIS CATS C AND D 1 3/8. NOTE: RWY 14 HELICOPTER VISIBILITY REDUCTION BELOW 3/4 SM NOT AUTHORIZED. DISREGARD NOTE: HELICOPTER VISIBILITY REDUCTION BELOW 3/4 SM NOT AUTHORIZED. 1804031359-1811131359EST.

CORTLAND

Cortland County-Chase Field

FDC 8/3734 N03 ODP CORTLAND COUNTY-CHASE FIELD, CORTLAND, NY. TAKEOFF MINIMUMS AND (OBSTACLE) DEPARTURE PROCEDURES AMDT 3 NOTE: RWY 6, UTILITY POLE 1071 FT FROM DER, 744 FT LEFT OF CENTERLINE, 43 FT AGL/1195 FT MSL (2015-AEA-6097-OE). ALL OTHER DATA REMAINS AS PUBLISHED. 1804231147-1812031146EST.

FDC 7/8779 N03 IAP CORTLAND COUNTY-CHASE FIELD, CORTLAND, NY. GPS RWY 24, AMDT 1 GPS RWY 6, ORIG CHART NOTE: RWY 6, 24, HELICOPTER VISIBILITY REDUCTION BELOW 3/4 SM NOT AUTHORIZED. 1712281258-1808091258EST.

EAST HAMPTON

East Hampton

FDC 8/1400 HTO IAP EAST HAMPTON, EAST HAMPTON, NY. VOR-A, AMDT 11B PROCEDURE NA. 1804021815-1811121815EST.

ELLENVILLE

Joseph Y Resnick

FDC 8/5650 N89 IAP JOSEPH Y RESNICK, ELLENVILLE, NY. GPS RWY 22, ORIG GPS RWY 4, ORIG NOTE: HELICOPTER VISIBILITY REDUCTION BELOW 1 SM NOT AUTORIZED. NOTE: NIGHT LANDING NA. 1804091847-1811191847EST.

ELMIRA/CORNING

Elmira/Corning Rgnl

FDC 8/5323 ELM IAP ELMIRA/CORNING RGNL, ELMIRA/CORNING, NY. ILS OR LOC RWY 24, AMDT 19B MISSED APPROACH: CLIMB TO 3000 THEN CLIMBING RIGHT TURN TO 4000 DIRECT ALP NDB AND HOLD (ADF REQUIRED), ULW VOR OUT OF SERVICE. 1802022021-1809142019EST.

FDC 8/4093 ELM IAP ELMIRA/CORNING RGNL, ELMIRA/CORNING, NY. ILS OR LOC RWY 6, AMDT 5A S-LOC 6 MINIMUMS NA EXCEPT FOR AIRCRAFT EQUIPPED WITH SUITABLE RNAV SYSTEM WITH GPS. MISSED APPROACH: CLIMB TO 2400 THEN CLIMBING LEFT TURN TO 4000 ON HEADING 020 AND ITH VOR/DME R-236 TO WIKKI INT/ITH 19. 79 DME AND HOLD, CONTINUE CLIMB-IN-HOLD TO 4000. RADAR REQUIRED FOR PROCEDURE ENTRY EXCEPT FOR AIRCRAFT EQUIPPED WITH SUITABLE RNAV SYSTEM WITH GPS, ULW VOR OUT OF SERVICE. 1805251526-1901041526EST.

FDC 7/6084 ELM IAP ELMIRA/CORNING RGNL, ELMIRA/CORNING, NY. RNAV (GPS) RWY 24, AMDT 2A CHART NOTE: ASTERISK, ASTERISK RVR 1800 AUTHORIZED WITH USE OF FD OR AP OR HUD TO DA. CHANGE LPV DA TO LPV DA ASTERISK, ASTERISK. DELETE NOTE: NIGHT LANDING: RWY 10 NA. CHART NOTE: CIRCLING RWY 10 NA AT NIGHT. THIS IS RNAV (GPS) RWY 24, AMDT 2B. 1707061820-PERM.

FDC 7/4585 ELM IAP ELMIRA/CORNING RGNL, ELMIRA/CORNING, NY. ILS OR LOC RWY 24, AMDT 19A CHART NOTE: ASTERISK, ASTERISK RVR 1800 AUTHORIZED WITH USE OF FD OR AP OR HUD TO DA. CHANGE S-ILS 24 TO S-ILS 24 ASTERISK, ASTERISK. CHART NOTE: CIRCLING RWY 10 NA AT NIGHT. DELETE NOTE: NIGHT LANDING: RWY 10 NA. THIS IS ILS OR LOC RWY 24, AMDT 19B. 1708041459-PERM.

FDC 7/1074 ELM IAP ELMIRA/CORNING RGNL, ELMIRA/CORNING, NY. RNAV (GPS) RWY 10, AMDT 2A LNAV MDA 2300 /HAT 1358 ALL CATS. CIRCLING MDA 2300/HAA 1345 ALL CATS. 1712071658-1807191658EST.

FARMINGDALE

Republic

FDC 8/5462 FRG SID REPUBLIC, FARMINGDALE, NY. DEEZZ FOUR DEPARTURE (RNAV) FARMINGDALE FIVE DEPARTURE TAKEOFF OBSTACLE NOTES: RWY 1: TEMP CRANE 1797 FT FROM DER, 40 FT RIGHT OF CENTERLINE, 115 FT AGL/177 FT MSL (2017-AEA-12885-OE). TEMP CRANES BEGINNING 1940 FT FROM DER, 119 FT RIGHT OF CENTERLINE, 60 FT AGL/140 FT MSL (2017-AEA-7718/7719/7721-OE). TEMP CRANES BEGINNING 1943 FT FROM DER, 106 FT LEFT OF CENTERLINE, 60 FT AGL/140 FT MSL (2017-AEA-7722/7724-OE). ALL OTHER DATA REMAINS AS PUBLISHED. 1804091444-1808161444EST.

FDC 8/5461 FRG ODP REPUBLIC, FARMINGDALE, NY. TAKEOFF MINIMUMS AND (OBSTACLE) DEPARTURE PROCEDURES AMDT 7 TAKEOFF OBSTACLE NOTES: RWY 1, TEMP CRANE 1797 FT FROM DER, 40 FT RIGHT OF CENTERLINE, 115 FT AGL/177 FT MSL (2017-AEA-12885-OE). TEMP CRANES BEGINNING 1940 FT FROM DER, 119 FT RIGHT OF CENTERLINE, 60 FT AGL/140 FT MSL (2017-AEA-7718/7719/7721-OE). TEMP CRANES BEGINNING 1943 FT FROM DER, 106 FT LEFT OF CENTERLINE, 60 FT AGL/140 FT MSL (2017-AEA-7722/7724-OE). ALL OTHER DATA REMAINS AS PUBLISHED. 1804091444-1808161444EST.

FDC 7/7552 FRG IAP REPUBLIC, FARMINGDALE, NY. NDB RWY 1, AMDT 14C MSA BBN 25 NM 035-125 2900. 1712201645-1808011645EST.

FDC 7/7551 FRG IAP REPUBLIC, FARMINGDALE, NY. RNAV (GPS) RWY 32, ORIG-A MSA RW32 25 NM 2900. 1712201645-1808011645EST.

FDC 7/7550 FRG IAP REPUBLIC, FARMINGDALE, NY. RNAV (GPS) RWY 19, AMDT 2D MSA RW19 25 NM 2900. 1712201645-1808011645EST.

FDC 7/7549 FRG IAP REPUBLIC, FARMINGDALE, NY. RNAV (GPS) RWY 1, AMDT 2C MSA RW01 25 NM 2900. 1712201645-1808011645EST.

FDC 7/7548 FRG IAP REPUBLIC, FARMINGDALE, NY. RNAV (RNP) Z RWY 14, ORIG-A MSA RW14 25 NM 2900. 1712201645-1808011645EST.

FDC 5/6743 FRG STAR REPUBLIC AIRPORT, FARMINGDALE, NY LENDY ARRIVAL UNUSABLE BELOW 4000FT 1501261320-PERM.

FORT DRUM

Wheeler-Sack AAF

FDC 8/3835 GTB IAP U. S. DOD WHEELER-SACK AAF, FORT DRUM, NY. VOR/DME RWY 8, AMDT 5A PROCEDURE NA. 1805251229-1901041229EST.

FDC 8/3050 GTB IAP U. S. DOD WHEELER-SACK AAF, FORT DRUM, NY. RADAR 2, ORIG-A ASR RWY 21 MDA 1100/HAT 439 ALL CATS. VIS CATS A/B 3/4. TOWER 892 MSL 2433 FT N OF RWY 33. 1805091507-1905091507EST.

FULTON

Oswego County

FDC 7/3583 FZY IAP OSWEGO COUNTY, FULTON, NY. RNAV (GPS) RWY 15, ORIG-B CHANGE LOCAL ALTIMETER NOTE TO READ: WHEN LOCAL ALTIMETER SETTING NOT RECEIVED, USE SYRACUSE HANCOCK INTL ALTIMETER SETTING: INCREASE LPV DA TO 835 AND LPV ALL CATS VISIBILITY 1/8 MILE; INCREASE LNAV/VNAV DA TO 939 AND LNAV/VNAV ALL CATS VISIBILITY 1/8 MILE; INCREASE ALL MDA 60 FEET AND LNAV CAT C VISIBILITY 1/8 MILE. 1711281936-1807101936EST.

FDC 7/2509 FZY IAP OSWEGO COUNTY, FULTON, NY. ILS OR LOC RWY 33, AMDT 1C S-LOC 33: DME REQUIRED EXCEPT FOR AIRCRAFT EQUIPPED WITH SUITABLE RNAV SYSTEM WITH GPS, FALLN LOM DECOMMISSIONED. 1711271911-1807091911EST.

GLENS FALLS

Floyd Bennett Memorial

FDC 8/6882 GFL IAP FLOYD BENNETT MEMORIAL, GLENS FALLS, NY. RNAV (GPS) RWY 30, ORIG-B DESCENT ANGLE 3. 03/TCH 45 NA. 1803231336-1811021336EST.

FDC 8/0767 GFL IAP FLOYD BENNETT MEMORIAL, GLENS FALLS, NY. ILS OR LOC RWY 1, AMDT 5 S-LOC 1 MDA 820/HAT 496 ALL CATS, VIS CAT C/D 1. CHANGE LOCAL ALTIMETER SETTING NOTE TO READ: WHEN LOCAL ALTIMETER SETTING NOT RECEIVED, USE ALBANY ALTIMETER SETTING: INCREASE DA TO 615; INCREASE ALL MDAS 100 FEET AND S-LOC 1 CAT C/D AND CIRCLING CAT C VISIBILITY 1/4 SM. NOTE: FOR INOPERATIVE ALS, INCREASE S-LOC 1 CAT C/D VISIBILITY TO 1 3/8 SM. NOTE: RWY 12, 30 HELICOPTER VISIBILITY REDUCTION BELOW 1 SM NOT AUTHORIZED. 1804171509-1811271509EST.

FDC 7/5352 GFL IAP FLOYD BENNETT MEMORIAL, GLENS FALLS, NY. RNAV (GPS) RWY 19, AMDT 1B DELETE: DESCENT ANGLE 3. 44/TCH 50. PROFILE NOTE: VISUAL SEGMENT-OBSTACLES. 1711301436-1807121436EST.

HAMILTON

Hamilton Muni

FDC 8/5574 VGC IAP HAMILTON MUNI, HAMILTON, NY. RNAV (GPS) Y RWY 17, ORIG-A DISREGARD VDA 3. 44/TCH 40. ADD PROFILE NOTE: VISUAL SEGMENT - OBSTACLES. DISREGARD PROFILE NOTE: VGSI AND DESCENT ANGLES NOT COINCIDENT. 1803212032-1810312032EST.

FDC 8/5167 VGC IAP HAMILTON MUNI, HAMILTON, NY. VOR-A, AMDT 4A PROCEDURE NA. 1802021525-1809141525EST.

FDC 8/3777 VGC ODP HAMILTON MUNI, HAMILTON, NY. TAKEOFF MINIMUMS AND (OBSTACLE) DEPARTURE PROCEDURES AMDT 2 TAKEOFF MINIMUMS: RWY 17, 1300-2 1/2 FOR CLIMB IN VISUAL CONDITIONS. RWY 35, 400-1 WITH MINIMUM CLIMB OF 397 FEET PER NM TO 2300 OR 1300-2 1/2 FOR CLIMB IN VISUAL CONDITIONS. DEPARTURE PROCEDURE: RWY 17, CLIMB IN VISUAL CONDITIONS, CROSS HAMILTON MUNICIPAL AIRPORT AT OR ABOVE 2300 BEFORE PROCEEDING ON COURSE. RWY 35, CLIMB HEADING 350 TO 2300 OR FOR CLIMB IN VISUAL CONDITIONS, CROSS HAMILTON MUNICIPAL AIRPORT AT OR ABOVE 2300 BEFORE PROCEEDING ON COURSE. ALL OTHER DATA REMAINS AS PUBLISHED. 1804231207-1812031207EST.

HUDSON

Columbia County

FDC 8/7047 1B1 ODP COLUMBIA COUNTY, HUDSON, NY. TAKEOFF MINIMUMS AND (OBSTACLE) DEPARTURE PROCEDURES AMDT 1 TAKEOFF MINIMUMS: RWY 03 NA - OBSTACLES. ALL OTHER DATA REMAINS AS PUBLISHED. 1803231531-1811021531EST.

JAMESTOWN

Chautauqua County/Jamestown

FDC 7/0997 JHW ODP CHAUTAUQUA COUNTY/JAMESTOWN, JAMESTOWN, NY. TAKEOFF MINIMUMS AND (OBSTACLE) DEPARTURE PROCEDURES AMDT 6 TAKEOFF MINIMUMS: RWY 31, 200-1 1/4 OR STANDARD WITH MINIMUM CLIMB OF 220FT PER NM TO 2000. 1712071557-1807191557EST.

Wca Hospital

FDC 8/1978 4NK0 SPECIAL IAP WCA HOSPITAL, JAMESTOWN, NY COPTER RNAV (GPS) 109 ORIG H-109 1980 / HAS 411 CHANGE ALTITUDE AT WAPNU TO 2380 PERIODIC REVIEW. PROCEDURE UPDATED TO MEET CURRENT CRITERIA. 1804031700-1811172359.

KINGSTON

Kingston-Ulster

FDC 8/2868 20N IAP KINGSTON-ULSTER, KINGSTON, NY. RNAV (GPS) RWY 33, AMDT 1 CIRCLING MDA CAT A 880/ HAA 733 VIS 1. 1801301348-1809111348EST.

LAKE PLACID

Lake Placid

FDC 8/0054 LKP IAP LAKE PLACID, LAKE PLACID, NY. RNAV (GPS)-A, AMDT 1 TERMINAL ROUTE FROM KEMPE TO HEDUX NA. 1805211835-1812311834EST.

LE ROY

Le Roy

FDC 8/9844 5G0 IAP LE ROY, LE ROY, NY. RNAV (GPS) RWY 28, ORIG-C LP MDA 1240/HAT 462 ALL CATS. CIRCLING MDA 1440/HAA 660 ALL CATS. 1803291229-1811081229EST.

FDC 8/6039 5G0 IAP LE ROY, LE ROY, NY. VOR-A, AMDT 1B CIRCLING CATS A/B MDA 1440/HAA 660. ANTENNA 1069 MSL 1. 19 NM W OF RWY 10 (2016-AEA-7622-OE). 1801162056-1808282056EST.

FDC 8/2889 5G0 IAP LE ROY, LE ROY, NY. RNAV (GPS) RWY 10, ORIG-B CIRCLING CATS A/B MDA 1440/HAA 660. ANTENNA 1069 MSL 1. 19 NM W OF RWY 10 (2016-AEA-7622-OE). 1804191922-1811291922EST.

LOCKPORT

North Buffalo Suburban

FDC 8/1421 0G0 ODP NORTH BUFFALO SUBURBAN, LOCKPORT, NY. TAKEOFF MINIMUMS AND (OBSTACLE) DEPARTURE PROCEDURES ORIG TEXTUAL DEPARTURE PROCEDURE NA. 1804021918-1811121917EST.

FDC 8/1419 0G0 IAP NORTH BUFFALO SUBURBAN, LOCKPORT, NY. RNAV (GPS) RWY 28, ORIG PROCEDURE NA. 1804021913-1811121913EST.

MALONE

Malone-Dufort

FDC 8/3568 MAL IAP MALONE-DUFORT, MALONE, NY. RNAV (GPS) RWY 23, ORIG-A CIRCLING CAT A MDA 1460/HAA 670, CAT B/C MDA 1480/HAA 690. 1801311544-1809121544EST.

MASSENA

Massena Intl-Richards Field

FDC 8/9050 MSS IAP MASSENA INTL-RICHARDS FIELD, MASSENA, NY. RNAV (GPS) RWY 27, AMDT 1B DELETE DESCENT ANGLE 3. 04/TCH 35. PROFILE NOTE: VISUAL SEGMENT - OBSTACLES. 1803281428-1811071428EST.

FDC 8/9049 MSS IAP MASSENA INTL-RICHARDS FIELD, MASSENA, NY. RNAV (GPS) RWY 23, AMDT 1B DELETE DESCENT ANGLE 3. 05/TCH 43. PROFILE NOTE: VISUAL SEGMENT - OBSTACLES. 1803281428-1811071428EST.

FDC 8/9048 MSS IAP MASSENA INTL-RICHARDS FIELD, MASSENA, NY. RNAV (GPS) RWY 9, AMDT 1C DELETE DESCENT ANGLE 2. 97/TCH 45. PROFILE NOTE: VISUAL SEGMENT - OBSTACLES. 1803281428-1811071428EST.

MILLBROOK

Sky Acres

FDC 8/1920 44N IAP SKY ACRES, MILLBROOK, NY. RNAV (GPS) RWY 17, AMDT 2A RNAV (GPS) RWY 35, AMDT 1 VOR-A, AMDT 8 PROCEDURE NA. 1805081344-1806191343EST.

MONTGOMERY

Orange County

FDC 8/4865 MGJ IAP ORANGE COUNTY, MONTGOMERY, NY. VOR RWY 8, AMDT 9 NOTE: NIGHT LANDING: RWY 21, 26 NA. HELICOPTER VISIBILITY REDUCTION BELOW 1 SM NOT AUTHORIZED. PROCEDURE NA AT NIGHT. WHEN LOCAL ALTIMETER SETTING NOT RECEIVED, USE POUGHKEEPSIE ALTIMETER SETTING AND INCREASE ALL MDA 80 FEET, INCREASE S-8 AND CIRCLING CAT A VIS 1/4 MILE AND S-8 DME MINIMUMS VIS CAT C AND CIRCLING CATS A, C, AND D 1/4 MILE. PROFILE NOTE: VGSI AND DESCENT ANGLE NOT COINCIDENT (VGSI ANGLE 3. 50/TCH 49). ALTERNATE MINIMUMS: CAT A/B 900-2, CAT C 900-2 1/2, CAT D 2 3/4. 1805291342-1901081342EST.

FDC 8/4263 MGJ IAP ORANGE COUNTY, MONTGOMERY, NY. RNAV (GPS) RWY 26, AMDT 1B DESCENT ANGLE 3. 04/TCH 40 NA. 1801111339-1808231339EST.

FDC 7/5601 MGJ ODP ORANGE COUNTY, MONTGOMERY, NY. TAKEOFF MINIMUMS AND (OBSTACLE) DEPARTURE PROCEDURES AMDT 2 TAKEOFF MINIMUMS: RWY 8, 300-1 OR STANDARD WITH MINIMUM CLIMB OF 260 FT PER NM TO 600. RWY 21, 500-2 OR STANDARD WITH MINIMUM CLIMB OF 225 FT PER NM TO 800. RWY 26, 500-3 OR STANDARD WITH MINIMUM CLIMB OF 370 FT PER NM TO 900. ALL OTHER DATA REMAINS AS PUBLISHED. 1711301856-1807121856EST.

MONTICELLO

Sullivan County Intl

FDC 8/5391 MSV IAP SULLIVAN COUNTY INTL, MONTICELLO, NY. VOR/DME RWY 33, AMDT 3A DISREGARD NOTE: NIGHT LANDING: RWY 33 NA. DISREGARD NOTE: HELICOPTER VISIBILITY REDUCTION BELOW 1 SM NOT AUTHORIZED. 1803211246-1810311246EST.

FDC 8/4353 MSV IAP SULLIVAN COUNTY INTL, MONTICELLO, NY. ILS OR LOC RWY 15, AMDT 5E S-LOC 15 CAT D MINIMUMS NA. MONGA LOM (FAF) FIX MINIMUM ALTITUDE 3100. 1802271526-1810091526EST.

NEW YORK

Downtown Manhattan/Wall St

FDC 7/8697 JRB ODP DOWNTOWN MANHATTAN/WALL ST, NEW YORK, NY. TAKEOFF MINIMUMS AND (OBSTACLE) DEPARTURE PROCEDURES ORIG PROCEDURE NA. 1711151944-1806271943EST.

East 34th Street

FDC 7/8694 6N5 ODP EAST 34TH STREET, NEW YORK, NY. TAKEOFF MINIMUMS AND (OBSTACLE) DEPARTURE PROCEDURES ORIG PROCEDURE NA. 1711151942-1806271942EST.

John F Kennedy Intl

FDC 8/9426 JFK IAP JOHN F KENNEDY INTL, NEW YORK, NY. VOR RWY 4L, AMDT 1 DME OR RADAR REQUIRED EXCEPT FOR AIRCRAFT EQUIPPED WITH SUITABLE RNAV SYSTEM WITH GPS, CRI R-153 UNUSABLE. 1805181900-1812281900EST.

FDC 8/9423 JFK IAP JOHN F KENNEDY INTL, NEW YORK, NY. VOR RWY 4R, ORIG DME REQUIRED EXCEPT FOR AIRCRAFT EQUIPPED WITH SUITABLE RNAV SYSTEM WITH GPS, CRI R-140 UNUSABLE. 1805181858-1812281857EST.

FDC 8/7682 JFK SPECIAL JOHN F KENNEDY INTL,NEW YORK, NY. RNAV VISUAL RWY 13L, AMDT 2 RNAV VISUAL RWY 13R, AMDT 2 PROCEDURE NA 1802081800-1902081800.

FDC 8/6649 JFK SID JOHN F KENNEDY INTL, NEW YORK, NY. KENNEDY FOUR DEPARTURE DEPARTURE ROUTE DESCRIPTION, TAKEOFF RUNWAYS 31L/31R: BRIDGE CLIMB NA. ALL OTHER DATA REMAINS AS PUBLISHED. 1802062049-1809182049EST.

FDC 8/4225 JFK IAP JOHN F KENNEDY INTL, NEW YORK, NY. ILS OR LOC RWY 13L, AMDT 18 ILS RWY 13L (CAT II), AMDT 18 NOTE: CROSS BUZON (IAF) AT 2900 FEET. CHANGE PLANVIEW NOTE TO READ: RNAV 1-GPS OR RADAR REQUIRED. 1805251756-1901041756EST.

FDC 8/4000 JFK IAP JOHN F KENNEDY INTL, NEW YORK, NY. VOR/DME RWY 22L, AMDT 4D S-22L VIS CATS A/B RVR 4000. NOTE: HELICOPTER VISIBILITY REDUCTION BELOW RVR 4000 NOT AUTHORIZED. NOTE: FOR INOPERATIVE ALSF-2, INCREASE S-22L CAT A/B VISIBILITY TO RVR 5000. MSA FROM JFK VOR/DME 270 TO 360 MINIMUM ALTITUDE 2900. 1804231809-1812031809EST.

FDC 8/1594 JFK IAP JOHN F KENNEDY INTL, NEW YORK, NY. RNAV (GPS) Y RWY 4R, AMDT 2 LPV DA VISIBILITY ALL CATS RVR 1800. CHANGE BARO-VNAV NOTE TO READ: FOR UNCOMPENSATED BARO-VNAV SYSTEMS, LNAV/VNAV NA BELOW -12C (11F) OR ABOVE 54C (130F). 1804181131-1811281131EST.

FDC 7/8073 JFK VFP JOHN F KENNEDY INTL, NEW YORK, NY. BELMONT VISUAL RWY 22L, ORIG PROCEDURE NA EXCEPT FOR AIRCRAFT EQUIPPED WITH SUITABLE RNAV SYSTEM WITH GPS, CRI R-068 UNUSABLE. 1711151242-1806271242EST.

FDC 7/6336 JFK IAP JOHN F KENNEDY INTL, NEW YORK, NY. RNAV (RNP) Z RWY 22L, AMDT 1B RNP 0. 20 DA 361/ HAT 349 ALL CATS. RNP 0. 30 DA 421/ HAT 409 ALL CATS. TREES 106 MSL 4712FT NE RWY 22L. 1712151754-1807271754EST.

FDC 7/6268 JFK IAP JOHN F KENNEDY INTL, NEW YORK, NY. ILS OR LOC RWY 31R, AMDT 16 MISSED APPROACH: CLIMB TO 1800 THEN CLIMBING LEFT TURN TO 4000 ON LGA VOR/DME R-207 TO MOVFA INT/LGA 34. 31 DME AND HOLD, COL VOR OUT OF SERVICE. 1712151634-1807271634EST.

FDC 7/6267 JFK IAP JOHN F KENNEDY INTL, NEW YORK, NY. ILS RWY 22R, AMDT 2A MISSED APPROACH: CLIMB TO 2000 THEN CLIMBING LEFT TURN TO 4000 VIA JFK R-190 TO CHANT INT AND HOLD S, RT, 010. 00 INBOUND, COL VOR OUT OF SERVICE. 1712151634-1807271634EST.

FDC 7/0613 JFK IAP JOHN F KENNEDY INTL, NEW YORK, NY. ILS RWY 13L (CAT II), AMDT 18 S-ILS 13L RA 150, DA 162. VISIBILITY RVR 1600. 1711171939-1806291939EST.

FDC 5/6744 JFK STAR KENNEDY INTERNATIONAL, JAMAICA, NY LENDY ARRIVAL UNUSABLE BELOW 4000FT 1501261320-PERM.

Laguardia

FDC 8/9417 LGA IAP LAGUARDIA, NEW YORK, NY. LOC RWY 31, AMDT 3B DME OR RADAR REQUIRED EXCEPT FOR AIRCRAFT EQUIPPED WITH SUITABLE RNAV SYSTEM WITH GPS, CRI R-052 AND CRI R-077 UNUSABLE. 1805181842-1812281842EST.

FDC 8/8322 LGA IAP LAGUARDIA, NEW YORK, NY. ILS OR LOC RWY 22, AMDT 21A LOC RWY 31, AMDT 3B RNAV (GPS) RWY 13, ORIG RNAV (GPS) Y RWY 22, AMDT 2D RNAV (GPS) Y RWY 4, AMDT 3A RNAV (GPS)-B, ORIG-A VOR RWY 4, AMDT 3C VOR/DME-H, AMDT 3B CIRCLING CATS A/B MDA 700/HAA 679. BUILDING 387 MSL 4987 FT S OF RWY 31 (2016-AEA-6284/6285/6286-OE). 1804121454-1811221453EST.

FDC 8/8308 LGA IAP LAGUARDIA, NEW YORK, NY. ILS OR LOC RWY 13, AMDT 2 COROR FIX MINIMUMS CIRCLING CAT C MDA 940/HAA 919, VISIBILITY 2 3/4. 1804121446-1811221445EST.

FDC 8/8303 LGA IAP LAGUARDIA, NEW YORK, NY. ILS OR LOC RWY 22, AMDT 21A ILS OR LOC RWY 4, AMDT 37 LDA-A, AMDT 2D LOC RWY 31, AMDT 3B RNAV (GPS) RWY 13, ORIG RNAV (GPS) RWY 31, AMDT 1D RNAV (GPS) Y RWY 22, AMDT 2D RNAV (GPS) Y RWY 4, AMDT 3A RNAV (GPS)-B, ORIG-A VOR RWY 4, AMDT 3C VOR/DME-H, AMDT 3B CIRCLING CAT C MDA 940/919 HAA, VISIBILITY 2 3/4. REASON: NEW CONTROLLING OBSTACLE, 627 BUILDING 2C (36-124252), 404454. 96N/0735615. 08W. 1804121442-1811221442EST.

FDC 8/4603 LGA IAP LAGUARDIA, NEW YORK, NY. RNAV (RNP) Z RWY 4, AMDT 1 PROCEDURE NA. 1802011639-1809131639EST.

FDC 8/3889 LGA IAP LAGUARDIA, NEW YORK, NY. LOC RWY 31, AMDT 3B NOTE: HELICOPTER VISIBILITY REDUCTION BELOW 3/4 SM NA. DISREGARD NOTES: WHEN VGSI INOP, STRAIGHT-IN/CIRCLING RWY 31 PROCEDURE NA AT NIGHT. HELICOPTER VISIBILITY REDUCTION BELOW 1 SM NA. 1805251323-1901041323EST.

FDC 8/3061 LGA IAP LAGUARDIA, NEW YORK, NY. LDA-A, AMDT 2D CIRCLING CAT A/B MDA 760/HAA 736. MISSED APPROACH: CLIMB TO 3000 VIA LGA VOR/DME R-225 TO PROUD INT AND HOLD. 1801301822-1809111822EST.

FDC 7/6260 LGA SID LAGUARDIA, NEW YORK, NY. LA GUARDIA FIVE DEPARTURE DIXIE AND WHITE DEPARTURES: NA EXCEPT FOR AIRCRAFT EQUIPPED WITH SUITABLE RNAV SYSTEM WITH GPS, COL VOR OUT OF SERVICE. 1712151634-1807271634EST.

FDC 7/6257 LGA IAP LAGUARDIA, NEW YORK, NY. VOR RWY 4, AMDT 3C RADAR REQUIRED FOR PROCEDURE ENTRY EXCEPT FOR AIRCRAFT EQUIPPED WITH SUITABLE RNAV SYSTEM WITH GPS, COL VOR OUT OF SERVICE. 1712151634-1807271634EST.

FDC 7/0711 LGA IAP LAGUARDIA, NEW YORK, NY. ILS OR LOC RWY 4, AMDT 37 CIRCLING CATS A/B MDA 700/HAA 679. WARIN FIX MINIMUMS (DUAL VOR RECEIVERS OR DME REQUIRED) CIRCLING CATS A/B MDA 700/HAA 679. BUILDING 387 MSL 4987 FT S OF RWY 31 (2016-AEA-6284/6285/6286-OE). 1712071411-1807191411EST.

FDC 7/0703 LGA IAP LAGUARDIA, NEW YORK, NY. ILS OR LOC RWY 13, AMDT 2 COROR FIX MINIMUMS CIRCLING CATS A/B MDA 700/HAA 679. BUILDING 387 MSL 4987 FT S OF RWY 31 (2016-AEA-6284/6285/6286-OE). 1712071407-1807191406EST.

Stewart Intl

FDC 8/6703 SWF IAP STEWART INTL, NEW YORK, NY. RNAV (GPS) RWY 16, AMDT 1B CHANGE NOTE: PROCEDURE NA FOR ARRIVALS AT TRESA ON V205 EASTBOUND AND V433 SOUTHEAST BOUND TO READ PROCEDURE NA FOR ARRIVALS AT TRESA ON V433 SOUTHEAST BOUND. DISREGARD NOTE: PROCEDURE NA FOR ARRIVALS AT RUBER ON V58-93 WESTBOUND. 1804101820-1811201820EST.

FDC 7/5810 SWF IAP STEWART INTL, NEW YORK, NY. RNAV (GPS) RWY 16, AMDT 1B DISREGARD NOTE: RWY 16 STRAIGHT-IN AND CIRCLING MINIMUMS NA AT NIGHT. CHANGE HELICOPTER NOTE TO READ: HELICOPTER VISIBILITY REDUCTION BELOW 3/4SM NOT AUHTORIZED. VISUAL DESCENT ANGLE 3. 07/40 NOT AUTHORIZED. VDP AT 1. 97 MILES TO RW16. 1712141905-1807261905EST.

West 30th St

FDC 7/8691 JRA ODP WEST 30TH ST, NEW YORK, NY. TAKEOFF MINIMUMS AND (OBSTACLE) DEPARTURE PROCEDURES ORIG PROCEDURE NA. 1711151941-1806271941EST.

NORWICH

Lt Warren Eaton

FDC 8/4236 OIC IAP LT WARREN EATON, NORWICH, NY. RNAV (GPS) RWY 19, AMDT 1 DISREGARD DESCENT ANGLE 3. 00/TCH 38. PROFILE NOTE: VISUAL SEGMENT - OBSTACLES. 1801111241-1808231241EST.

FDC 8/4163 OIC IAP LT WARREN EATON, NORWICH, NY. RNAV (GPS) RWY 1, AMDT 1A CIRCLING RWY 19 NA AT NIGHT. DISREGARD NOTE: PROCEDURE NA AT NIGHT. 1803192112-1810292112EST.

OGDENSBURG

Ogdensburg Intl

FDC 8/7007 OGS IAP OGDENSBURG INTL, OGDENSBURG, NY. RNAV (GPS) RWY 9, ORIG-A TERMINAL ROUTE WILRD TO CUKPI (IAF) MINIMUM ALTITUDE 3000. TERMINAL ROUTE CUKPI (IAF) TO YUSUB (IF/IAF) (NO PT) MINIMUM ALTITUDE 3000. TERMINAL ROUTE HOKVU (IAF) TO YUSUB (IF/IAF) (NO PT) MINIMUM ALTITUDE 3000. HOLD-IN-LIEU MINIMUM ALTITUDE 3000. 1803231506-1811021506EST.

OLEAN

Cattaraugus County-Olean

FDC 8/9619 OLE ODP CATTARAUGUS COUNTY-OLEAN, OLEAN, NY. TAKEOFF MINIMUMS AND (OBSTACLE) DEPARTURE PROCEDURES AMDT 3 TAKEOFF MINIMUMS: RWY 16, 34: NA-ENVIRONMENTAL. ALL OTHER DATA REMAINS AS PUBLISHED. 1803082254-1810182254EST.

FDC 8/9618 OLE IAP CATTARAUGUS COUNTY-OLEAN, OLEAN, NY. LOC RWY 22, AMDT 6 RNAV (GPS) RWY 22, AMDT 1 RNAV (GPS) RWY 4, AMDT 1 NOTE: CIRCLING NA TO RWYS 16 AND 34. 1803082254-1810182254EST.

PENN YAN

Penn Yan

FDC 8/7136 PEO IAP PENN YAN, PENN YAN, NY. RNAV (GPS) RWY 1, AMDT 3B LPV NA. LNAV MDA 1960/HAT 970 ALL CATS, VIS CAT A 1 1/4, CAT B 1 1/2, CATS C/D 3. CIRCLING MDA 1960/HAA 970 ALL CATS. VIS CAT A 1 1/4, CAT B 1 1/2, CATS C/D 3. 1803231702-1811021702EST.

FDC 8/7031 PEO ODP PENN YAN, PENN YAN, NY. TAKEOFF MINIMUMS AND (OBSTACLE) DEPARTURE PROCEDURES AMDT 4 TEXTUAL DEPARTURE PROCEDURE. TAKE-OFF MINIMUMS RWY 19 STANDARD WITH MINIMUM CLIMB OF 275 FT PER NM TO 2000 OR 1100-2 1/2 FOR CLIMB IN VISUAL CONDITIONS. TAKE-OFF MINIMUMS RWY 28 STANDARD WITH MINIMUM CLIMB OF 360 FT PER NM TO 1900 OR 1100-2 1/2 FOR CLIMB IN VISUAL CONDITIONS. ALL OTHER DATA REMAINS AS PUBLISHED. 1803231519-1811021519EST.

PISECO

Piseco

FDC 8/6051 K09 IAP PISECO, PISECO, NY. RNAV (GPS) RWY 4, ORIG-A DELETE: DESCENT ANGLE 3. 00/TCH 40. PROFILE NOTE: VISUAL SEGMENT - OBSTACLES. 1804261439-1812061439EST.

PLATTSBURGH

Plattsburgh Intl

FDC 7/6827 PBG IAP PLATTSBURGH INTL, PLATTSBURGH, NY. ILS OR LOC RWY 35, AMDT 2 ALTERNATE MISSED APPROACH: WHEN DIRECTED BY ATC, CLIMB TO 700 THEN CLIMBING RIGHT TURN TO 3000 ON HEADING 100 AND THE BTV R-014 TO JUTEK/BTV 20 DME AND HOLD N, RT, 194. 00 INBOUND. RADAR REQUIRED EXCEPT FOR AIRCRAFT EQUIPPED WITH SUITABLE RNAV SYSTEM WITH GPS. DISREGARD NOTE: GPS REQUIRED. 1712181341-1807301341EST.

POTSDAM

Potsdam Muni/Damon Fld/

FDC 7/6381 PTD IAP POTSDAM MUNI/DAMON FLD/, POTSDAM, NY. RNAV (GPS) RWY 24, ORIG-A CIRCLING CAT A MDA 920/446 HAA. 1712151834-1807271834EST.

POUGHKEEPSIE

Hudson Valley Rgnl

FDC 7/4378 POU IAP HUDSON VALLEY RGNL, POUGHKEEPSIE, NY. ILS OR LOC RWY 6, AMDT 6D DME REQUIRED EXCEPT FOR AIRCRAFT EQUIPPED WITH SUITABLE RNAV SYSTEM WITH GPS. CMK VOR RADIALS 320-330 UNUSABLE. 1711291632-1807111632EST.

ROCHESTER

Greater Rochester Intl

FDC 8/9450 ROC SID GREATER ROCHESTER INTL, ROCHESTER, NY. XEROX FIVE DEPARTURE TAKEOFF OBSTACLE NOTES: RWY 4: TEMP CRANE 1520 FT FROM DER, 820 FT RIGHT OF CENTERLINE, 140 FT AGL/688 FT MSL (2017-AEA-689-NRA). ALL OTHER DATA REMAINS AS PUBLISHED. 1805211100-1811011940EST.

FDC 8/9449 ROC ODP GREATER ROCHESTER INTL, ROCHESTER, NY. TAKEOFF MINIMUMS AND (OBSTACLE) DEPARTURE PROCEDURES AMDT 8 TAKEOFF OBSTACLE NOTES: RWY 4, TEMP CRANE 1520 FT FROM DER, 820 FT RIGHT OF CENTERLINE, 140 FT AGL/688 FT MSL (2017-AEA-689-NRA). ALL OTHER DATA REMAINS AS PUBLISHED. 1805211100-1811011940EST.

FDC 8/6808 ROC ODP GREATER ROCHESTER INTL, ROCHESTER, NY. TAKEOFF MINIMUMS AND (OBSTACLE) DEPARTURE PROCEDURES AMDT 8 TAKE-OFF MINIMUMS: RWY 10, STANDARD WITH MINIMUM CLIMB OF 255 FT PER NM TO 900 OR 1000-2 1/2 FOR CLIMB IN VISUAL CONDITIONS. RWY 22, 400-2 3/4 OR STANDARD WITH MINIMUM CLIMB OF 250 FT PER NM TO 1100. ALL OTHER DATA REMAINS AS PUBLISHED. 1803231149-1811021149EST.

FDC 8/6567 ROC IAP GREATER ROCHESTER INTL, ROCHESTER, NY. RNAV (GPS) RWY 10, AMDT 1A DISREGARD VDA 3. 00/TCH 54. ADD PROFILE NOTE: VISUAL SEGMENT - OBSTACLES. 1803222138-1811012138EST.

ROME

Griffiss Intl

FDC 8/5139 RME ODP GRIFFISS INTL, ROME, NY. TAKEOFF MINIMUMS AND (OBSTACLE) DEPARTURE PROCEDURES AMDT 1 TAKEOFF OBSTACLES NOTES: RWY 33, NAVAID 39 FT FROM DER, 260 FT RIGHT OF CENTERLINE, 4 FT AGL/505 FT MSL. TREE 2860 FT FROM DER, 1140 FT RIGHT OF CENTERLINE, 580 FT MSL. TREE 3002 FT FROM DER, 1266 FT RIGHT OF CENTERLINE, 588 FT MSL. ALL OTHER DATA REMAINS AS PUBLISHED. 1802021444-1809141444EST.

FDC 8/3982 RME IAP GRIFFISS INTL, ROME, NY. RNAV (GPS) RWY 33, AMDT 2 LPV DA 788/HAT 290, VIS 3/4 ALL CATS. CHANGE INOP MALSR NOTE TO READ: FOR INOPERATIVE MALSR, INCREASE LPV ALL CATS VISIBILITY TO 7/8 MILE; INCREASE LNAV/VNAV ALL CATS VISIBILITY TO 1 1/2 MILE; INCREASE LNAV CATS C/D VISIBILITY TO 1 5/8 MILE. CHANGE INOP MALSR NOTE WHEN USING SYRACUSE ALTIMETER SETTING TO READ: FOR INOPERATIVE MALSR WHEN USING SYRACUSE ALTIMETER SETTING, INCREASE LPV ALL CATS VISIBILITY TO 1 1/4 MILE AND INCREASE LNAV/VNAV ALL CATS AND LNAV CATS C/D VISIBILITY TO 1 7/8 MILE. NOTE: HELICOPTER VISIBILITY REDUCTION BELOW 3/4 NOT AUTHORIZED. 1804231752-1812031752EST.

FDC 8/3979 RME IAP GRIFFISS INTL, ROME, NY. ILS OR LOC RWY 33, AMDT 2 S-ILS 33 DA 788/HAT 290, VIS 3/4 ALL CATS. CHANGE INOP MALSR NOTE TO READ: FOR INOPERATIVE MALSR, INCREASE S-ILS 33 ALL CATS VISIBILITY TO 7/8 MILE AND INCREASE S-LOC 33 CATS C/D VISIBILITY TO 1 3/4 MILE. CHANGE INOP MALSR NOTE WHEN USING SYRACUSE ALTIMETER SETTING TO READ: FOR INOPERATIVE MALSR WHEN USING SYRACUSE ALTIMETER SETTING, INCREASE S-ILS 33 ALL CATS VISIBILITY TO 1 1/4 MILE; INCREASE S-LOC 33 CATS C/D VISIBILITY TO 2 MILES. NOTE: HELICOPTER VISIBILITY REDUCTION BELOW 3/4 NOT AUTHORIZED. 1804231749-1812031749EST.

FDC 8/1314 RME IAP GRIFFISS INTL, ROME, NY. VOR/DME RWY 15, AMDT 1 PROCEDURE NA. 1804021509-1811121509EST.

SARATOGA SPRINGS

Saratoga County

FDC 8/9771 5B2 IAP SARATOGA COUNTY, SARATOGA SPRINGS, NY. VOR/DME-A, AMDT 1B PROCEDURE NA. 1805211215-1812311215EST.

SCHENECTADY

Schenectady County

FDC 8/8521 SCH ODP SCHENECTADY COUNTY, SCHENECTADY, NY. TAKEOFF MINIMUMS AND (OBSTACLE) DEPARTURE PROCEDURES AMDT 5 TAKEOFF MINIMUMS: RWY 15,33, NA. RWY 22, STANDARD WITH MINIMUM CLIMB OF 262 FT PER NM TO 1900. RWY 28,1200-2 OR STANDARD WITH MINIMUM CLIMB OF 271 FT PER NM TO 1900. ALL OTHER DATA REMAINS AS PUBLISHED. 1805011848-1812111848EST.

SIDNEY

Sidney Muni

FDC 8/5708 N23 IAP SIDNEY MUNI, SIDNEY, NY. RNAV (GPS) RWY 25, AMDT 1A CHANGE PROCEDURE TURN LEG LENGTH AT ODEBY FROM 4 NM TO 5 NM. 1804091935-1811191934EST.

FDC 8/1141 N23 IAP SIDNEY MUNI, SIDNEY, NY. RNAV (GPS) RWY 7, ORIG-D DELETE: DESCENT ANGLE 3. 02/TCH 40 PROFILE NOTE: VISUAL SEGMENT-OBSTACLES. 1804171911-1811271911EST.

SKANEATELES

Skaneateles Aero Drome

FDC 8/6727 6B9 IAP SKANEATELES AERO DROME, SKANEATELES, NY. VOR OR GPS-A, ORIG-B VOR PORTION NA. 1804101832-1811201832EST.

FDC 8/3383 6B9 ODP SKANEATELES AERO DROME, SKANEATELES, NY. TAKEOFF MINIMUMS AND (OBSTACLE) DEPARTURE PROCEDURES ORIG TAKE-OFF MINIMUMS: RWY 4, 22: NA - ENVIRONMENTAL. RWY 10: 300-1 WITH MINIMUM CLIMB OF 230 FT PER NM TO 2500. RWY 28: 300-1 OR STANDARD WITH MINIMUM CLIMB OF 270 FT PER NM TO 1300. TAKEOFF OBSTACLE NOTES: NOTE: RWY 10: TREE 3 FT FROM DER, 491 FT LEFT OF CENTERLINE, 100 FT AGL/1080 FT MSL. TREE 39 FT FROM DER, 375 FT LEFT OF CENTERLINE, 100 FT AGL/1089 FT MSL. TREE 45 FT FROM DER, 482 FT RIGHT OF CENTERLINE, 100 FT AGL/1080 FT MSL. TREES BEGINNING 185 FT FROM DER, 4 FT LEFT OF CENTERLINE, UP TO 100 FT AGL/1099 FT MSL. TREES BEGINNING 483 FT FROM DER, 76 FT RIGHT OF CENTERLINE, UP TO 100 FT AGL/1089 FT MSL. TREE 867 FT FROM DER, 362 FT RIGHT OF CENTERLINE, 100 FT AGL/1099 FT MSL. TREE 881 FT FROM DER, 86 FT RIGHT OF CENTERLINE, 100 FT AGL/1109 FT MSL. TREE 2. 4 NM FROM DER, 448 FT LEFT OF CENTERLINE, 1429 FT MSL, TOWER 10. 6 NM FROM DER, 5686 FT RIGHT OF CENTERLINE, 1010 FT AGL/2610 FT MSL. NOTE: RWY 28: GUARD RAIL 10 FT FROM DER, 51 FT LEFT TO 51 FT RIGHT OF CENTERLINE, 3 FT AGL/1012 FT MSL. VEHICLE ON ROAD 16 FT FROM DER, LEFT AND RIGHT OF CENTERLINE, 15 FT AGL/1024 FT MSL. TREES BEGINNING 18 FT FROM DER, 179 FT RIGHT OF CENTERLINE, UP TO 100 FT AGL/1119 FT MSL. TREE 36 FT FROM DER, 104 FT LEFT OF CENTERLINE, 100 FT AGL/1109 FT MSL. TREE 133 FT FROM DER, 114 FT LEFT OF CENTERLINE, 100 FT AGL/1119 FT MSL. TREES BEGINNING 364 FT FROM DER, 86 FT LEFT OF CENTERLINE, UP TO 100 FT AGL/1129 FT MSL. TREES BEGINNING 367 FT FROM DER, 83 FT RIGHT OF CENTERLINE, UP TO 100 FT AGL/1129 FT MSL. TREE 2201 FT FROM DER, 3 FT LEFT OF CENTERLINE, 100 FT AGL/1139 FT MSL. TREE 2575 FT FROM DER, 352 FT RIGHT OF CENTERLINE, 100 FT AGL/1149 FT MSL. TREE 4603 FT FROM DER, 513 FT RIGHT OF CENTERLINE, 100 FT AGL/1159 FT MSL. 1802231549-1810051542EST

SOUTH BETHLEHEM

South Albany

FDC 8/5459 4B0 IAP SOUTH ALBANY, SOUTH BETHLEHEM, NY. RNAV (GPS) RWY 1, ORIG RNAV (GPS) RWY 19, ORIG NOTE: PROCEDURE NA AT NIGHT. NOTE: HELICOPTER VISIBILITY REDUCTION BELOW 1 SM NOT AUTHORIZED. 1804091440-1811191440EST.

FDC 8/3034 4B0 IAP SOUTH ALBANY, SOUTH BETHLEHEM, NY. RNAV (GPS) RWY 19, ORIG VDA 3. 00/TCH 40 NA. 1805091502-1905091502EST.

FDC 8/3026 4B0 IAP SOUTH ALBANY, SOUTH BETHLEHEM, NY. RNAV (GPS) RWY 1, ORIG VDA 3. 04 / TCH 40 NA. 1805091500-1905091500EST.

SYRACUSE

Syracuse Hancock Intl

FDC 8/6725 SYR IAP SYRACUSE HANCOCK INTL, SYRACUSE, NY. VOR RWY 15, AMDT 23B PROCEDURE NA. 1804101831-1811201830EST.

FDC 8/2533 SYR IAP SYRACUSE HANCOCK INTL, SYRACUSE, NY. RNAV (GPS) RWY 33, AMDT 1 CAT B CIRCLING MDA 900/HAA 479. NOTE: HELICOPTER VISIBILITY REDUCTION BELOW 3/4 SM NOT AUTHORIZED. 1803151335-1810251335EST.

TICONDEROGA

Ticonderoga Muni

FDC 8/2650 4B6 ODP TICONDEROGA MUNI, TICONDEROGA, NY. TAKEOFF MINIMUMS AND (OBSTACLE) DEPARTURE PROCEDURES ORIG TAKEOFF MINIMUMS: RWY 2, STANDARD WITH MINIMUM CLIMB OF 265FT PER NM TO 1000. RWY 20, STANDARD WITH MINIMUM CLIMB 346FT PER NM TO 1300. ALL OTHER DATA REMAINS AS PUBLISHED. 1802212016-1810032016EST.

FDC 7/1154 4B6 IAP TICONDEROGA MUNI, TICONDEROGA, NY. RNAV (GPS) RWY 20, AMDT 1A LPV DA NA. 1711201451-1807021450EST.

WATERTOWN

Watertown Intl

FDC 8/2453 ART ODP WATERTOWN INTL, WATERTOWN, NY. TAKEOFF MINIMUMS AND (OBSTACLE) DEPARTURE PROCEDURES AMDT 2 TAKEOFF MINIMUMS: RWY 10, NA - OBSTACLES. ALL OTHER DATA REMAINS AS PUBLISHED. 1801082042-1808202042EST.

WEEDSPORT

Whitfords

FDC 8/1315 B16 ODP WHITFORDS, WEEDSPORT, NY. TAKEOFF MINIMUMS AND (OBSTACLE) DEPARTURE PROCEDURES ORIG DISREGARD ALL REFERENCE TO RWYS 1/19. 1805071709-1812171709EST.

WESTHAMPTON BEACH

Francis S Gabreski

FDC 8/3683 FOK IAP FRANCIS S GABRESKI, WESTHAMPTON BEACH, NY. RNAV (GPS) RWY 24, AMDT 2B RNAV (GPS) RWY 6, AMDT 2B DISREGARD NOTE: CIRCLING RWY 15 NA AT NIGHT. NOTE: CIRCLING RWY 15, 19 NA AT NIGHT. 1801311846-1809121846EST.

WHITE PLAINS

Westchester County

FDC 7/6274 HPN SID WESTCHESTER COUNTY, WHITE PLAINS, NY. WESTCHESTER SEVEN DEPARTURE DIXIE AND WHITE DEPARTURES: NA EXCEPT FOR AIRCRAFT EQUIPPED WITH SUITABLE RNAV SYSTEM WITH GPS, COL VOR OUT OF SERVICE. 1712151636-1807271636EST.

WURTSBORO

Wurtsboro-Sullivan County

FDC 8/5638 N82 IAP WURTSBORO-SULLIVAN COUNTY, WURTSBORO, NY. VOR/DME OR GPS RWY 5, ORIG AIRPORT ELEV: 548 TDZE: 548 S-5 HAT 1332 ALL CATS. CIRCLING CAT A HAA 1332, CAT B MDA 1900/HAA 1352. CIRCLING CAT C NA. NOTE: HELICOPTER VISIBILITY REDUCTION BELOW 1 SM NOT AUTHORIZED. UPDATE PLANVIEW NOTE TO READ: NOPT FOR ARRIVALS ON HUO VOR/DME AIRWAY RADIALS 145 CW 235. 1804091834-1811191834EST.

FDC 8/5636 N82 ODP WURTSBORO-SULLIVAN COUNTY, WURTSBORO, NY. TAKEOFF MINIMUMS AND (OBSTACLE) DEPARTURE PROCEDURES AMDT 1 NOTE: RWY 23, GRD 31 FT FROM DER, 187 FT RIGHT OF CENTERLINE, 549 FT MSL. TREES AND POLE BEGINNING 80 FT FROM DER, 20 FT LEFT OF CENTERLINE, UP TO 650 FT MSL. TREE 125 FT FROM DER, 87 FT RIGHT OF CENTERLINE, 567 FT MSL. TREE 160 FT FROM DER, 210 FT RIGHT OF CENTERLINE, 576 FT MSL. TREES BEGINNING 169 FT FROM DER, 352 FT RIGHT OF CENTERLINE, UP TO 641 FT MSL. BLDG, TREES, AND POLES BEGINNING 224 FT FROM DER, 580 FT RIGHT OF CENTERLINE, UP TO 51 FT AGL/648 FT MSL. TREES BEGINNING 2526 FT FROM DER, 583 FT RIGHT OF CENTERLINE, UP TO 662 FT MSL. TREES BEGINNING 3392 FT FROM DER, 490 FT RIGHT OF CENTERLINE, UP TO 664 FT MSL. TREES BEGINNING 3589 FT FROM DER, 451 FT RIGHT OF CENTERLINE, UP TO 669 FT MSL. TREES BEGINNING 3755 FT FROM DER, 1192 FT RIGHT OF CENTERLINE, UP TO 680 FT MSL. TREE 3938 FT FROM DER, 1364 FT RIGHT OF CENTERLINE, 686 FT MSL. REES BEGINNING 3951 FT FROM DER, 1215 FT RIGHT OF CENTERLINE, UP TO 689 FT MSL. TREES BEGINNING 4510 FT FROM DER, 1473 FT RIGHT OF CENTERLINE, UP TO 693 FT MSL. TREES BEGINNING 4795 FT FROM DER, 1371 FT RIGHT OF CENTERLINE, UP TO 709 FT MSL. TREES BEGINNING 5206 FT FROM DER, 1732 FT RIGHT OF CENTERLINE, UP TO 713 FT MSL. TREES BEGINNING 5404 FT FROM DER, 1811 FT RIGHT OF CENTERLINE, UP TO 726 FT MSL. TREES BEGINNING 5745 FT FROM DER, 1749 FT RIGHT OF CENTERLINE, UP TO 757 FT MSL. TREES BEGINNING 1 NM FROM DER, 1818 FT RIGHT OF CENTERLINE, UP TO 784 FT MSL. TREES BEGINNING 1. 5 NM FROM DER, 2627 FT RIGHT OF CENTERLINE, UP TO 820 FT MSL. TREES BEGINNING 1. 7 NM FROM DER, 2918 FT RIGHT OF CENTERLINE, UP TO 900 FT MSL. TREES BEGINNING 2 NM FROM DER, 3807 FT LEFT OF CENTERLINE, UP TO 891 FT MSL. REES BEGINNING 2. 1 NM FROM DER, 3818 FT LEFT OF CENTERLINE, UP TO 928 FT MSL. TREES BEGINNING 2. 4 NM FROM DER, 3684 FT RIGHT OF CENTERLINE, UP TO 957 FT MSL. ALL OTHER DATA REMAINS AS PUBLISHED. 1804091832-181119

FDC 8/1108 N82 IAP WURTSBORO-SULLIVAN COUNTY, WURTSBORO, NY. VOR/DME OR GPS RWY 5, ORIG VOR/DME PORTION NA EXCEPT FOR AIRCRAFT EQUIPPED WITH SUITABLE RNAV SYSTEM WITH GPS. 1801041428-1808161428EST.

NORTH CAROLINA

AHOSKIE

Tri-County

FDC 8/3362 ASJ IAP TRI-COUNTY, AHOSKIE, NC. VOR-A, AMDT 6A PROCEDURE NA. 1805241632-1901031631EST.

ALBEMARLE

Stanly County

FDC 8/4426 VUJ IAP STANLY COUNTY, ALBEMARLE, NC. ILS OR LOC RWY 22L, AMDT 1A S-ILS 22L DA 900/HAT 316, VIS 1 1/8 ALL CATS. DISREGARD NOTE: CIRCLING TO RWY 4L/22R NA AT NIGHT. NOTE: NIGHT LANDING: RWY 4L, 22R NA. CHANGE ALTERNATE ALTIMETER SETTING NOTE TO READ: WHEN LOCAL ALTIMETER SETTING NOT RECEIVED, USE ASHBORO ALTIMETER SETTING AND INCREASE S-ILS 22L DA TO 953 AND ALL MDA 60 FEET; INCREASE S-ILS 22L ALL CATS VISIBILITY 1/8 MILE, S-LOC 22L AND CIRCLING CATS C AND D VISIBILITY 1/4 MILE. 1801111606-1808231606EST.

ANDREWS

Western Carolina Rgnl

FDC 7/6654 RHP SPECIAL WESTERN CAROLINA RGNL, ANDREWS, NC. COPTER RNAV 074, ORIG CHANGE ALL REFERENCES TO ANDREWS-MURPHY TO WESTERN CAROLINA RGNL. MISSED APPROACH: CLIMB TO 7600 DIRECT AKALE WP AND HOLD. 1712012049-1807132049EST.

BURLINGTON

Burlington-Alamance Rgnl

FDC 8/2095 BUY IAP BURLINGTON-ALAMANCE RGNL, BURLINGTON, NC. RNAV (GPS) RWY 24, ORIG-A LNAV MDA 1140/HAT 543 ALL CATS. VISIBILITY CATS C/D 1 5/8. CIRCLING CAT A/B MDA 1140/HAA 524. 1802202115-1810022115EST.

CAMP MACKALL

Mackall AAF

FDC 8/4129 HFF IAP U. S. DOD MACKALL AAF, CAMP MACKALL, NC. NDB OR GPS RWY 11, AMDT 2A NDB PORTION: NDB/VOR MINIMUMS NA, SDZ R-171 UNUSABLE AT MORUS INT. 1804232001-1812032001EST.

CHARLOTTE

Charlotte/Douglas Intl

FDC 8/5364 CLT IAP CHARLOTTE/DOUGLAS INTL, CHARLOTTE, NC. ILS OR LOC RWY 18C, AMDT 10E DISREGARD DEPICTION: SOPHE OM. 1805291824-1901081824EST.

FDC 8/4964 CLT IAP CHARLOTTE/DOUGLAS INTL, CHARLOTTE, NC. ILS OR LOC RWY 36C, AMDT 16C S-LOC 36C MDA 1160/HAT 453 ALL CATS, VIS CATS A/B RVR 4000 CATS C/D RVR 5000. TEMP CRANE 896 MSL 1. 74 NM S OF RWY 36C (2017-ASO-26257-OE). 1805301100-1807051416EST.

FDC 8/3091 CLT IAP CHARLOTTE/DOUGLAS INTL, CHARLOTTE, NC. RNAV (GPS) Y RWY 18C, AMDT 3E LNAV MDA 1280/HAT 538 ALL CATS, VIS CATS C/D RVR 5500. VDP 1. 47 NM TO RW18C. TEMP CRANE 933 MSL 5. 67 NM N OF RWY 18C (2017-ASO-21381-OE). 1805241257-1806171257EST.

FDC 8/3089 CLT IAP CHARLOTTE/DOUGLAS INTL, CHARLOTTE, NC. ILS OR LOC RWY 18C, AMDT 10E S-LOC 18C MDA 1280/HAT 538 ALL CATS, VIS CATS A/B RVR 4000 C/D RVR 5500. VDP 3. 8 DME FROM PEP LOC/DME. TEMP CRANE 933 MSL 5. 67 NM N OF RWY 18C (2017-ASO-21381-OE). 1805241257-1806171257EST.

FDC 7/0722 CLT STAR CHARLOTTE/DOUGLAS INTL, CHARLOTTE, NC LIINN TWO ARRIVAL HOLSTON MOUNTAIN TRANSITION: HMV VORTAC TO JALIT INT, MEA 10000. 1710102000-1807012000.

ELIZABETH CITY

Elizabeth City Cg Air Station/Rgnl

FDC 8/7274 ECG IAP ELIZABETH CITY CG AIR STATION/RGNL, ELIZABETH CITY, NC. VOR/DME RWY 28, AMDT 1B ADD NOTE: HELICOPTER VISIBILITY RESTRICTION BELOW 3/4 SM NOT AUTHORIZED. THIS IS VOR/DME RWY 28, AMDT 1C. 1804111130-PERM.

FDC 8/3025 ECG IAP ELIZABETH CITY CG AIR STATION/RGNL, ELIZABETH CITY, NC. VOR/DME RWY 19, AMDT 10F TERMINAL ROUTE: ECG VOR/DME R-311/10 DME CW (IAF) TO ECG VOR/DME R-004/10 DME (NOPT) MINIMUM ALTITUDE 1600. THIS IS VOR/DME RWY 19, AMDT 10G. 1804041857-PERM.

FDC 7/8869 ECG IAP ELIZABETH CITY CG AIR STATION/RGNL, ELIZABETH CITY, NC. VOR/DME RWY 28, AMDT 1B NOTE: RWY 28 HELICOPTER VISIBILITY REDUCTION BELOW 3/4 SM NOT AUTHORIZED. 1712281657-1808091657EST.

ELIZABETHTOWN

Curtis L Brown Jr Field

FDC 8/4830 EYF IAP CURTIS L BROWN JR FIELD, ELIZABETHTOWN, NC. RNAV (GPS) RWY 15, ORIG VOR/DME RWY 15, AMDT 2 CIRCLING RWY 33 NA. 1805291229-1901081229EST.

FDC 8/4829 EYF ODP CURTIS L BROWN JR FIELD, ELIZABETHTOWN, NC. TAKEOFF MINIMUMS AND (OBSTACLE) DEPARTURE PROCEDURES ORIG TAKEOFF MINIMUMS: RWY 15, NA. 1805291229-1901081229EST.

FDC 8/4828 EYF IAP CURTIS L BROWN JR FIELD, ELIZABETHTOWN, NC. RNAV (GPS) RWY 33, ORIG PROCEDURE NA. 1805291229-1901081229EST.

FDC 8/1954 EYF IAP CURTIS L BROWN JR FIELD, ELIZABETHTOWN, NC. RNAV (GPS) RWY 33, ORIG LPV DA 381/HAT 250, ALL CATS. DELETE NOTE: VISIBILITY REDUCTION BY HELICOPTERS NA. CHART NOTE: RWY 33 HELICOPTER VISIBILITY REDUCTION BELOW 3/4 SM NOT AUTHORIZED. DELETE NOTE: DME/DME RNP-0. 3 NA. PBN REQUIREMENTS NOTE: RNP APCH. THIS IS RNAV (GPS) RWY 33, ORIG-A. 1805081459-PERM.

ELKIN

Elkin Muni

FDC 8/5634 ZEF IAP ELKIN MUNI, ELKIN, NC. RNAV (GPS) RWY 7, ORIG DELETE: DESCENT ANGLE 3. 00/TCH 45 PROFILE NOTE: VISUAL SEGMENT - OBSTACLES. 1804091831-1811191831EST.

FAYETTEVILLE

Fayetteville Rgnl/Grannis Field

FDC 8/5728 FAY IAP FAYETTEVILLE RGNL/GRANNIS FIELD, FAYETTEVILLE, NC. VOR RWY 28, AMDT 8A PROCEDURE NA. 1805141126-1812241126EST.

FDC 8/3865 FAY IAP FAYETTEVILLE RGNL/GRANNIS FIELD, FAYETTEVILLE, NC. RNAV (GPS) RWY 4, AMDT 3B LNAV/VNAV DA 584/HAT 399 ALL CATS. VIS 5/8 ALL CATS. CIRCLING CAT B MDA 660/HAA 471. 1802261639-1810081639EST.

FDC 7/8829 FAY IAP FAYETTEVILLE RGNL/GRANNIS FIELD, FAYETTEVILLE, NC. RNAV (GPS) RWY 22, AMDT 5A CIRCLING CAT B MDA 660/HAA 471. TAA STRAIGHT-IN 128/30 CW 308/30 (NOPT) TO 128/20 CW 308/20 MINIMUM ALTITUDE 3400. 1712281606-1808091606EST.

FDC 7/8827 FAY IAP FAYETTEVILLE RGNL/GRANNIS FIELD, FAYETTEVILLE, NC. LOC BC RWY 22, AMDT 8A RNAV (GPS) RWY 28, ORIG VOR RWY 4, AMDT 16A CIRCLING CATS B/C MDA 660/HAA 471. 1712281604-1808091604EST.

GASTONIA

Gastonia Muni

FDC 7/5832 AKH IAP GASTONIA MUNI, GASTONIA, NC. NDB RWY 3, AMDT 9 MISSED APPROACH: CLIMBING RIGHT TURN TO 2900 IN GHJ NDB HOLDING PATTERN. 1712141928-1807261928EST.

FDC 7/0737 AKH STAR GASTONIA MUNI, GASTONIA, NC LIINN TWO ARRIVAL HOLSTON MOUNTAIN TRANSITION: HMV VORTAC TO JALIT INT, MEA 10000. 1710102000-1807012000.

GOLDSBORO

Wayne Executive Jetport

FDC 8/4832 GWW IAP WAYNE EXECUTIVE JETPORT, GOLDSBORO, NC. ILS OR LOC RWY 23, AMDT 2A S-LOC 23 NA EXCEPT FOR AIRCRAFT EQUIPPED WITH SUITABLE RNAV SYSTEM WITH GPS. MISSED APPROACH: CLIMB TO 900 THEN CLIMBING RIGHT TURN TO 2000 ON HEADING 360 AND RDU VORTAC R-120 TO BRADE INT/RDU 30. 00 DME AND HOLD SE, RT, 300. 27 INBOUND. RADAR REQUIRED FOR PROCEDURE ENTRY EXCEPT FOR AIRCRAFT EQUIPPED WITH SUITABLE RNAV SYSTEM WITH GPS, ISO VOR OUT OF SERVICE. 1805111324-1812211324EST.

FDC 7/5834 GWW IAP WAYNE EXECUTIVE JETPORT, GOLDSBORO, NC. VOR-A, AMDT 6 PROCEDURE NA. 1712141936-1807261936EST.

FDC 7/4202 GWW IAP WAYNE EXECUTIVE JETPORT, GOLDSBORO, NC. ILS OR LOC RWY 23, AMDT 2A PROCEDURE NA EXCEPT FOR AIRCRAFT EQUIPPED WITH SUITABLE RNAV SYSTEM WITH GPS. 1711291307-1807111307EST.

GREENSBORO

Piedmont Triad Intl

FDC 8/9913 GSO IAP PIEDMONT TRIAD INTL, GREENSBORO, NC. VOR/DME RWY 23L, AMDT 10A S-23L MDA NA. 1804190700-1808161551EST.

FDC 8/9912 GSO IAP PIEDMONT TRIAD INTL, GREENSBORO, NC. RNAV (GPS) RWY 23L, AMDT 2C LPV DA NA. LNAV/VNAV DA NA. LNAV MDA NA. 1804190700-1808161551EST.

FDC 8/9911 GSO IAP PIEDMONT TRIAD INTL, GREENSBORO, NC. ILS OR LOC RWY 23L, AMDT 9C S-ILS 23L DA NA. S-LOC 23L MDA NA. 1804190700-1808161551EST.

FDC 8/9590 GSO ODP PIEDMONT TRIAD INTL, GREENSBORO, NC. TAKEOFF MINIMUMS AND (OBSTACLE) DEPARTURE PROCEDURES AMDT 1 TAKEOFF OBSTACLE NOTES: NOTE: RWY 05R, TREES BEGINNING 2345 FT FROM DEPARTURE END OF RWY, 925 FT RIGHT OF CENTERLINE, UP TO 984 FT MSL. ALL OTHER DATA REMAINS AS PUBLISHED. 1805031333-1812131333EST.

GREENVILLE

Pitt-Greenville

FDC 8/6332 PGV IAP PITT-GREENVILLE, GREENVILLE, NC. ILS Z OR LOC Z RWY 20, AMDT 5 S-ILS 20 DA 270/HAT 245. CIRCLING CAT C MDA 700/HAA 674, VISIBILITY CAT C 2, CAT D 2-1/2. MISSED APPROACH: CLIMB TO 800 THEN CLIMBING RIGHT TURN TO 1600 DIRECT AQE NDB AND HOLD. CHANGE ALTIMETER SETTING NOTE TO READ: WHEN LOCAL ALTIMETER SETTING NOT RECEIVED, USE WASHINGTON ALTIMETER SETTING: INCREASE S-ILS 20 DA TO 305 FEET; INCREASE ALL MDAS 60 FEET AND VISIBILITY CATS C AND D AND CIRCLING CAT D 1/4 SM. CHANGE INOP MALSR NOTE TO READ: FOR INOPERATIVE ALS WHEN USING WASHINGTON ALTIMETER SETTING, INCREASE S-ILS 20 VISIBILITY TO 7/8 SM. 1804261920-1812061920EST.

FDC 8/6330 PGV IAP PITT-GREENVILLE, GREENVILLE, NC. ILS Y OR LOC Y RWY 20, ORIG S-ILS 20 DA 270/ HAT 245. CIRCLING CAT C MDA 700/HAA 674, VISIBILITY CAT C 2, CAT D 2-1/2. MISSED APPROACH: CLIMB TO 800 THEN CLIMBING RIGHT TURN TO 1600 DIRECT AQE NDB AND HOLD. CHANGE ALTIMETER SETTING NOTE TO READ: WHEN LOCAL ALTIMETER SETTING NOT RECEIVED, USE WASHINGTON ALTIMETER SETTING: INCREASE S-ILS 20 DA TO 305 FEET; INCREASE ALL MDAS 60 FEET AND VISIBILITY CATS C AND D AND CIRCLING CAT D 1/4 SM. CHANGE INOP MALSR NOTE TO READ: FOR INOPERATIVE ALS WHEN USING WASHINGTON ALTIMETER SETTING, INCREASE S-ILS 20 VISIBILITY TO 7/8 SM. 1804261920-1812061920EST.

FDC 8/6329 PGV IAP PITT-GREENVILLE, GREENVILLE, NC. RNAV (GPS) RWY 20, AMDT 3 CIRCLING CAT C MDA 700/HAA 674, VISIBILITY 2. 1804261919-1812061919EST.

FDC 8/6327 PGV IAP PITT-GREENVILLE, GREENVILLE, NC. RNAV (GPS) RWY 2, AMDT 1 CIRCLING CAT C MDA 700/HAA 674, VISIBILITY 2. 1804261917-1812061917EST.

FDC 8/1819 PGV IAP PITT-GREENVILLE, GREENVILLE, NC. RNAV (GPS) RWY 8, AMDT 2A NOTE: STRAIGHT-IN RWY 8 NA AT NIGHT, CIRCLING RWY 8 NA AT NIGHT. NOTE: RWY 8: HELICOPTER VISIBILITY REDUCTION BELOW 1 SM NOT AUTHORIZED. DISREGARD NOTE: VISIBILITY REDUCTION BY HELICOPTERS NA. 1801262120-1809072120EST.

FDC 8/1818 PGV IAP PITT-GREENVILLE, GREENVILLE, NC. RNAV (GPS) RWY 26, AMDT 2A LPV DA NA. LNAV/VNAV DA NA. NOTE: CIRCLING RWY 8 NA AT NIGHT. 1801262118-1809072118EST.

HERTFORD

Harvey Point Defense Testing Activity

FDC 8/4806 NC01 ODP HARVEY POINT DEFENSE TESTING ACTIVITY, HERTFORD, NC. TAKEOFF MINIMUMS AND (OBSTACLE) DEPARTURE PROCEDURES AMDT NOTE: RWY 03: CLIMB ON A HEADING BETWEEN 210 CLOCKWISE TO 038 FROM DEPARTURE END OF RUNWAY, OR CLIMB ON A HEADING BETWEEN 097 CLOCKWISE TO 210 FROM DEPARTURE END OF RUNWAY, OR MINIMUM CLIMB OF 330 FT PER NM TO 4000 FT FOR HEADINGS 039 THROUGH 096. NOTE: RWY 21: CLIMB HEADING 209 TO 1200 FT BEFORE TURNING NORTHEAST. ALL OTHER DATA REMAINS AS PUBLISHED. 1804062017-1807062017EST.

FDC 8/0156 NC01 SPECIAL HARVEY POINT DEFENSE TESTING ACTIVITY, HERTFORD, NC. RNAV (GPS) RWY 21, ORIG RNAV (GPS) RWY 3, ORIG NOTE: VDP AND BARO-VNAV N/A WHEN USING ELIZABETH CITY ALTIMETER SETTING. NOTE: USE OF HARVEY POINT DEFENSE TESTING ACTIVITY REQUIRES PERMISSION OF THE OWNER; USE OF THIS PROCEDURE REQUIRES SPECIFIC AUTHORIZATION BY FAA FLIGHT STANDARDS. 1805211931-1812311931EST.

HICKORY

Hickory Rgnl

FDC 8/3899 HKY IAP HICKORY RGNL, HICKORY, NC. VOR/DME RWY 24, ORIG-E PROCEDURE NA. FLIGHT CHECK REPORTED BZM R-229 UNUSABLE FOR PROCEDURE. 1802261842-1810081842EST.

FDC 8/0193 HKY IAP HICKORY RGNL, HICKORY, NC. ILS OR LOC RWY 24, AMDT 8A RNAV (GPS) RWY 19, AMDT 1 RNAV (GPS) RWY 24, AMDT 1A CHART NOTE: CIRCLING RWY 1 AND 6 NA AT NIGHT. 1801241512-1809051512EST.

HIGHLANDS

Highlands - Cashiers Hospital

FDC 7/6592 NR03 SPECIAL HIGHLANDS - CASHIERS HOSPITAL, HIGHLANDS, NC. HITIT ONE DEPARTURE DEPARTURE PROCEDURE NA. 1712011947-1807131947EST.

FDC 7/6589 NR03 SPECIAL HIGHLANDS - CASHIERS HOSPITAL, HIGHLANDS, NC. COPTER RNAV (GPS) 035, ORIG PROCEDURE NA. 1712011942-1807131942EST.

JACKSONVILLE

Albert J Ellis

FDC 8/8941 OAJ IAP ALBERT J ELLIS, JACKSONVILLE, NC. NDB RWY 5, AMDT 8C S-5 MDA 620/HAT 531 ALL CATS. CIRCLING CAT A/B/C MDA 620/HAT 527. NOTE: WHEN LOCAL ALTIMETER SETTING NOT RECEIVED, INCREASE ALL MDAS 100 FEET AND S-5 VISIBILITY 3/8 SM AND CIRCLING CAT C 1/4 SM. NOTE: FOR INOPERATIVE ALS, INCREASE S-5 CAT A/B VISIBILITY TO 1 SM. NOTE: FOR INOPERATIVE ALS WHEN USING WILMINGTON ALTIMETER SETTING, INCREASE S-5 CAT A/B VISIBILITY TO 1 SM AND CAT C/D VISIBILITY TO 1 3/4 SM. DISREGARD NOTE: WHEN LOCAL ALTIMETER SETTING NOT RECEIVED, USE WILMINGTON ALTIMETER SETTING AND INCREASE ALL MDAS 100 FEET AND S-5 VISIBILITY CATS C AND D 1/4 MILE. DISREGARD NOTE: FOR INOP MALSR, INCREASE S-5 CAT C AND D VISIBILITY TO 1 3/8. DISREGARD NOTE: FOR INOP MALSR, WHEN USING WILMINGTON ALTIMETER SETTING, INCREASE S-5 CAT D VISIBILITY TO 1 3/4. 1804131408-1811231408EST.

FDC 8/8938 OAJ IAP ALBERT J ELLIS, JACKSONVILLE, NC. RNAV (GPS) RWY 23, ORIG-A RNAV (GPS) RWY 5, AMDT 1B CIRCLING CATS A/B/C MDA 600/HAA 507. TEMP CRANE 237 MSL 3271 FT S OF RWY 23 (2017-ASO-4391-NRA). 1804131404-1811231404EST.

FDC 8/5374 OAJ IAP ALBERT J ELLIS, JACKSONVILLE, NC. ILS OR LOC RWY 5, AMDT 9B CIRCLING CATS A/B/C MDA 600/HAA 507. OGOYO FIX MINIMUMS (DME REQUIRED) CIRCLING CATS A/B/C MDA 600/HAA 507. TEMP CRANE 237 MSL 3271 FT S OF RWY 23 (2017-ASO-4391-NRA). 1805291825-1901081825EST.

KENANSVILLE

Duplin Co

FDC 8/7599 DPL IAP DUPLIN CO, KENANSVILLE, NC. RNAV (GPS) RWY 5, ORIG-A LPV DA 385/HAT 250 ALL CATS. CHANGE WHEN LOCAL ALTIMETER SETTING NOT RECEIVED NOTE TO READ: WHEN LOCAL ALTIMETER SETTING NOT RECEIVED, USE CLINTON ALTIMETER SETTING: INCREASE LPV DA TO 385 FEET AND ALL CATS VISIBILITY 7/8 SM; INCREASE LNAV/VNAV DA TO 442 FEET AND ALL CATS VISIBILITY 1/8 SM; INCREASE ALL MDAS 60 FEET AND LNAV CATS C/D VISIBILITY 1/4 SM. 1805161349-1812261349EST.

FDC 8/7597 DPL IAP DUPLIN CO, KENANSVILLE, NC. RNAV (GPS) RWY 23, ORIG-A LPV DA 387/HAT 250 ALL CATS. CHANGE WHEN LOCAL ALTIMETER SETTING NOT RECEIVED NOTE TO READ: WHEN LOCAL ALTIMETER SETTING NOT RECEIVED, USE CLINTON ALTIMETER SETTING: INCREASE LPV DA TO 432 FEET AND ALL CATS VISIBILITY 7/8 SM; INCREASE LNAV/VNAV DA TO 465 FEET AND ALL CATS VISIBILITY 1/4 SM; INCREASE ALL MDAS 60 FEET AND LNAV CATS C/D VISIBILITY 1/4 SM. 1805161347-1812261347EST.

KINSTON

Kinston Rgnl Jetport At Stallings Fld

FDC 8/6157 ISO IAP KINSTON RGNL JETPORT AT STALLINGS FLD, KINSTON, NC. RNAV (GPS) RWY 23, AMDT 3A LPV DA NA. LNAV/VNAV DA NA. LNAV MDA NA. 1805141851-1812241851EST.

FDC 7/5838 ISO IAP KINSTON RGNL JETPORT AT STALLINGS FLD, KINSTON, NC. VOR RWY 23, AMDT 16 PROCEDURE NA. 1712141939-1807261939EST.

LIBERTY

Causey

FDC 8/4105 2A5 IAP CAUSEY, LIBERTY, NC. RNAV (GPS) RWY 20, ORIG DISREGARD NOTE: GPS OR RNP-0. 3 REQUIRED. NOTE: HELICOPTER VISIBILITY REDUCTION BELOW 1 SM NOT AUTHORIZED. 1804231940-1812031940EST.

FDC 8/3760 2A5 IAP CAUSEY, LIBERTY, NC. RNAV (GPS) RWY 2, ORIG DISREGARD NOTE: GPS OR RNP-0. 3 REQUIRED. NOTE: HELICOPTER VISIBILITY REDUCTION BELOW 1 SM NOT AUTHORIZED. 1804231156-1812031156EST.

FDC 8/1144 2A5 IAP CAUSEY, LIBERTY, NC. VOR RWY 2, AMDT 5 NOTE: HELICOPTER VISIBILITY REDUCTION BELOW 1 SM NOT AUTHORIZED. NOTE: PROCEDURE NA AT NIGHT. 1804171912-1811271912EST.

LINCOLNTON

Lincolnton-Lincoln County Rgnl

FDC 7/0728 IPJ STAR LINCOLNTON-LINCOLN COUNTY RGNL, LINCOLNTON, NC LIINN TWO ARRIVAL HOLSTON MOUNTAIN TRANSITION: HMV VORTAC TO JALIT INT, MEA 10000. 1710102000-1807012000.

LOUISBURG

Triangle North Executive

FDC 8/2307 LHZ IAP TRIANGLE NORTH EXECUTIVE, LOUISBURG, NC. VOR-A, AMDT 2C PROCEDURE NA. 1805240901-1901022044EST.

MANTEO

Dare County Rgnl

FDC 8/2372 MQI IAP DARE COUNTY RGNL, MANTEO, NC. NDB RWY 17, AMDT 6A NDB RWY 5, AMDT 5 PROCEDURE NA. MQI NDB SHUTDOWN. 1805082012-1905082012EST.

FDC 7/9710 MQI IAP DARE COUNTY RGNL, MANTEO, NC. VOR RWY 17, AMDT 4A PROCEDURE NA. 1712061408-1807181408EST.

MARION

Mcdowell Hospital

FDC 7/6584 NC33 SPECIAL MCDOWELL HOSPITAL, MARION, NC. HISGO ONE DEPARTURE DEPARTURE PROCEDURE NA. 1712011936-1807131936EST.

FDC 7/6462 NC33 SPECIAL MCDOWELL HOSPITAL, MARION, NC. COPTER RNAV (GPS) 096, ORIG KNC33 ELEVATION 1470. H-096 HAL 670. TAVBE TO HELIPORT 7. 09 / 20 FT HCH. 1712011851-1807131851EST.

FDC 7/6461 NC33 SPECIAL MCDOWELL HOSPITAL, MARION, NC. COPTER RNAV (GPS) 096, ORIG PROCEDURE NA. 1712011851-1807131851EST.

MAXTON

Laurinburg-Maxton

FDC 8/5834 MEB IAP LAURINBURG-MAXTON, MAXTON, NC. RNAV (GPS) RWY 23, AMDT 1A LPV DA NA. LNAV/VNAV DA NA. LNAV MDA NA. CIRCLING CATS B/C/D 860/HAA 643, VIS CAT C 1 3/4. TEMP CRANE 500 MSL 1. 98 NM SE OF RWY 5 (2017-ASO-3606-OE). 1805141410-1812241410EST.

FDC 8/5832 MEB IAP LAURINBURG-MAXTON, MAXTON, NC. ILS OR LOC RWY 5, AMDT 2A RNAV (GPS) RWY 5, AMDT 1B CIRCLING CATS B/C/D 860/HAA 643, VIS CAT C 1 3/4. TEMP CRANE 500 MSL 1. 98 NM SE OF RWY 5 (2017-ASO-3606-OE). 1805141410-1812241410EST.

MOCKSVILLE

Twin Lakes

FDC 8/4250 8A7 IAP TWIN LAKES, MOCKSVILLE, NC. RNAV (GPS) RWY 9, AMDT 1A PROCEDURE NA AT NIGHT. 1802011242-1809131242EST.

MONROE

Charlotte-Monroe Executive

FDC 7/0764 EQY STAR CHARLOTTE-MONROE EXECUTIVE, MONROE, NC LIINN TWO ARRIVAL HOLSTON MOUNTAIN TRANSITION: HMV VORTAC TO JALIT INT, MEA 10000. 1710102000-1807012000.

MORGANTON

Grace Hospital

FDC 7/6581 92NC SPECIAL GRACE HOSPITAL, MORGANTON, NC. COPTER RNAV (GPS) 084, ORIG PROCEDURE NA. 1712011927-1807131927EST.

FDC 7/6564 92NC SPECIAL GRACE HOSPITAL, MORGANTON, NC. HIBTO ONE DEPARTURE DEPARTURE PROCEDURE NA. 1712011911-1807131911EST.

MOUNT AIRY

Mount Airy/Surry County

FDC 8/8017 MWK IAP MOUNT AIRY/SURRY COUNTY, MOUNT AIRY, NC. RNAV (GPS) RWY 18, ORIG RNAV (GPS) RWY 36, ORIG NOTE: HELICOPTER VISIBILITY REDUCTION BELOW 3/4 SM NOT AUTHORIZED. DISREGARD NOTE: VISIBILITY REDUCTION BY HELICOPTERS NA. DISREGARD NOTE: WHEN VGSI INOP, PROCEDURE NA AT NIGHT. 1801191634-1808311633EST.

FDC 7/5778 MWK IAP MOUNT AIRY/SURRY COUNTY, MOUNT AIRY, NC. RNAV (GPS) RWY 18, ORIG STRAIGHT-IN MINIMUMS NA. 1712141826-1807261825EST.

MOUNT OLIVE

Mount Olive Muni

FDC 8/5661 W40 IAP MOUNT OLIVE MUNI, MOUNT OLIVE, NC. VOR-A, AMDT 2A PROCEDURE NA. 1804091854-1811191854EST.

MURPHY

Murphy Medical Center

FDC 7/6599 5NC4 SPECIAL MURPHY MEDICAL CENTER, MURPHY, NC. HODAG ONE DEPARTURE DEPARTURE PROCEDURE NA. 1712011957-1807131957EST.

FDC 7/6595 5NC4 SPECIAL MURPHY MEDICAL CENTER, MURPHY, NC. COPTER RNAV (GPS) 194, ORIG PROCEDURE NA. 1712011952-1807131952EST.

NEW BERN

Coastal Carolina Regional

FDC 8/5282 EWN IAP COASTAL CAROLINA REGIONAL, NEW BERN, NC. VOR RWY 22, AMDT 3B S-22 MDA 660/HAT 643 ALL CATS, VIS CATS C/D 1 7/8. CIRCLING MDA 660/HAA 642 ALL CATS, VIS CAT C 1 7/8. JAKIR FIX MINIMUMS (DME REQUIRED) NA. TEMP CRANE 289 FT MSL 3. 12 NM N OF RWY 22 (2017-ASO-25493-OE). UNLESS OTHERWISE ADVISED BY ATC. 1805311100-1807121736EST.

FDC 7/6195 EWN IAP COASTAL CAROLINA REGIONAL, NEW BERN, NC. ILS OR LOC RWY 4, AMDT 1A NOTE: AUTOPILOT COUPLED APPROACH NA BELOW 540 MSL. 1711131809-1806251809EST.

NORTH WILKESBORO

Wilkes County

FDC 8/3772 UKF ODP WILKES COUNTY, NORTH WILKESBORO, NC. TAKEOFF MINIMUMS AND (OBSTACLE) DEPARTURE PROCEDURES ORIG TAKEOFF MINIMUMS: RWY 1, STANDARD WITH MINIMUM CLIMB OF 340 FT PER NM TO 5000. RWY 19, STANDARD WITH MINIMUM CLIMB OF 225 FT PER NM TO 3200. DEPARTURE PROCEDURE: RWY 1, CLIMB HEADING 005 TO 5000 BEFORE PROCEEDING ON COURSE. RWY 19, CLIMB HEADING 185 TO 3200 BEFORE PROCEEDING ON COURSE. ALL OTHER DATA REMAINS AS PUBLISHED. 1804231204-1812031204EST.

PINEHURST/SOUTHERN PINES

Moore County

FDC 8/6311 SOP IAP MOORE COUNTY, PINEHURST/SOUTHERN PINES, NC. ILS Y OR LOC Y RWY 5, ORIG-B ILS Z OR LOC Z RWY 5, AMDT 2B MISSED APPROACH: CLIMB TO 1400 THEN CLIMBING LEFT TURN TO 2500 DIRECT HFF NDB AND HOLD (ADF REQUIRED), SDZ VOR OUT OF SERVICE. 1802061344-1809181341EST.

RALEIGH/DURHAM

Raleigh-Durham Intl

FDC 8/4846 RDU IAP RALEIGH-DURHAM INTL, RALEIGH/DURHAM, NC. ILS OR LOC RWY 5R, AMDT 29 DISREGARD S-LOC 05R MINIMUMS. CHANGE NOTE: DME OR RADAR REQUIRED FOR LOC ONLY TO READ: DME REQUIRED FOR LOC ONLY. 1805291316-1901081316EST.

FDC 8/4845 RDU IAP RALEIGH-DURHAM INTL, RALEIGH/DURHAM, NC. ILS OR LOC RWY 23L, AMDT 9 DISREGARD S-LOC 23L MINIMUMS. 1805291316-1901081316EST.

FDC 8/4836 RDU IAP RALEIGH-DURHAM INTL, RALEIGH/DURHAM, NC. RNAV (GPS) Y RWY 5R, AMDT 3 MISSED APPROACH: CLIMB TO 2600 DIRECT POBIC AND ON TRACK 099. 48 TO ZEBUL AND HOLD. 1805291259-1901081259EST.

FDC 8/3039 RDU IAP RALEIGH-DURHAM INTL, RALEIGH/DURHAM, NC. RNAV (GPS) RWY 32, ORIG-A MISSED APPROACH: CHANGE MISSED APPROACH TO READ: CLIMB ON COURSE 322 TO KASLE, THEN CLIMBING RIGHT TURN TO 2200 DIRECT DUHAM AND HOLD. NOTE: HELICOPTER VISIBILITY REDUCTION BELOW 3/4 SM NOT AUTHORIZED. 1805241221-1901031219EST.

FDC 8/3031 RDU IAP RALEIGH-DURHAM INTL, RALEIGH/DURHAM, NC. RNAV (RNP) Z RWY 23R, AMDT 2B RNP 0. 15 DA 801/HAT 392 ALL CATS. 1805241215-1901031215EST.

FDC 8/3023 RDU IAP RALEIGH-DURHAM INTL, RALEIGH/DURHAM, NC. ILS OR LOC RWY 23L, AMDT 9 LEPEC FIX MINIMUMS S-LOC 23L MDA 840/HAT 405 ALL CATS. VIS CAT C RVR 4000. LOCALIZER UNUSABLE FOR COUPLED APPROACHES BELOW 1100 OR WITHIN 2 NM OF THRESHOLD. 1805241202-1901031200EST.

REIDSVILLE

Rockingham County Nc Shiloh

FDC 8/7843 SIF IAP ROCKINGHAM COUNTY NC SHILOH, REIDSVILLE, NC. VOR/DME-A, AMDT 9A DELETE NOTE: WHEN LOCAL ALTIMETER SETTING NOT RECEIVED USE GREENSBORO ALTIMETER SETTING AND INCREASE MDA 100 FEET, INCREASE CATS C AND D VISIBILITY 1/4 MILE. DELETE NOTE: VISIBILITY REDUCTION BY HELICOPTERS NA. CHART NOTE: HELICOPTER VISIBILITY REDUCTION NOT AUTHORIZED. CHART NOTE: PROCEDURE NA AT NIGHT. THIS IS VOR/DME-A, AMDT 9B. 1805161753-PERM.

FDC 8/7842 SIF IAP ROCKINGHAM COUNTY NC SHILOH, REIDSVILLE, NC. NDB RWY 31, AMDT 5A DELETE NOTE: HELICOPTER VISIBILITY REDUCTION BELOW 1 SM NA. CHART NOTE: RWY 31 HELICOPTER VISIBILITY REDUCTION BELOW 1 SM NOT AUTHORIZED. DELETE NOTE: WHEN LOCAL ALTIMETER SETTING NOT RECEIVED USE GREENSBORO ALTIMETER SETTING AND INCREASE ALL MDA 100 FEET, INCREASE S-31 CATS C AND D AND CIRCLING CATS C AND D VISIBILITY 1/4 MILE. CHART NOTE: PROCEDURE NA AT NIGHT. THIS IS NDB RWY 31, AMDT 5B. 1805161753-PERM.

FDC 8/7840 SIF IAP ROCKINGHAM COUNTY NC SHILOH, REIDSVILLE, NC. RNAV (GPS) RWY 31, ORIG-A DELETE NOTE: DME/DME RNP 0. 3 NA. DELETE NOTE: VISIBILITY REDUCTION BY HELICOPTERS NA. DELETE NOTE: WHEN LOCAL ALTIMETER SETTING NOT RECEIVED USE GREENSBORO ALTIMETER SETTING AND INCREASE ALL MDA 100 FEET, INCREASE LNAV CATS C AND D AND CIRCLING CATS C AND D VISIBILITY 1/4 MILE. CHART NOTE: RWY 31 HELICOPTER VISIBILITY REDUCTION BELOW 1 SM NOT AUTHORIZED. CHART NOTE: PROCEDURE NA AT NIGHT. PBN REQUIREMENTS NOTE: RNP APCH. THIS IS RNAV (GPS) RWY 31, ORIG-B. 1805161753-PERM.

FDC 8/7839 SIF IAP ROCKINGHAM COUNTY NC SHILOH, REIDSVILLE, NC. RNAV (GPS) RWY 13, ORIG DELETE NOTE: DME/DME RNP 0. 3 NA. DELETE NOTE: VISIBILITY REDUCTION BY HELICOPTERS NA. DELETE NOTE: WHEN LOCAL ALTIMETER SETTING NOT RECEIVED USE GREENSBORO ALTIMETER SETTING AND INCREASE ALL MDA 100 FEET, INCREASE LNAV CATS C AND D AND CIRCLING CATS C AND D VISIBILITY 1/4 MILE. CHART NOTE: RWY 13 HELICOPTER VISIBILITY REDUCTION BELOW 1 SM NOT AUTHORIZED PBN REQUIREMENTS NOTE: RNP APCH. CHART NOTE: PROCEDURE NA AT NIGHT. THIS IS RNAV (GPS) RWY 13, ORIG-A. 1805161753-PERM.

ROANOKE RAPIDS

Halifax-Northampton Rgnl

FDC 8/7937 IXA IAP HALIFAX-NORTHAMPTON RGNL, ROANOKE RAPIDS, NC. RNAV (GPS) RWY 2, AMDT 2 RNAV (GPS) RWY 20, AMDT 2 CIRCLING CAT C MDA 780/HAA 635. 1805161916-1812261916EST.

ROCKINGHAM

Richmond County

FDC 8/5904 RCZ IAP RICHMOND COUNTY, ROCKINGHAM, NC. RNAV (GPS) RWY 32, ORIG-B LPV DA 633/HAT 277 ALL CATS. LNAV CAT C VIS 1-1/8. DISREGARD NOTE: NIGHT LANDING RWY 32 NA. NOTE: CIRCLING RWY 14 NA AT NIGHT. CHANGE HELICOPTER NOTE TO READ: RWY 32 HELICOPTER VISIBILITY REDUCTION BELOW 3/4 SM NOT AUTHORIZED. NOTE: CIRCLING NA TO RWYS 4 AND 22. CHANGE LOCAL ALTIMETER SETTING NOTE TO READ: WHEN LOCAL ALTIMETER SETTING NOT RECEIVED, USE MACKALL AAF: INCREASE LPV DA TO 672 FEET, LNAV/VNAV DA TO 833 FEET AND ALL VISIBILITIES 1/8 SM; INCREASE ALL MDAS 40 FEET AND VISIBILITY LNAV CAT C 1/8 SM. VDP 1. 07 NM TO RW32*. 1805141544-1812241544EST.

ROCKY MOUNT

Rocky Mount-Wilson Rgnl

FDC 8/7336 RWI IAP ROCKY MOUNT-WILSON RGNL, ROCKY MOUNT, NC. VOR/DME RWY 22, AMDT 3A PROCEDURE NA. 1801181643-1808301643EST.

ROXBORO

Person County

FDC 8/4594 TDF IAP PERSON COUNTY, ROXBORO, NC. RNAV (GPS) RWY 6, ORIG LNAV MDA 980/HAT 379 ALL CATS. VIS CATS C/D 5/8. LPV DA 851/HAT 250. 1801112004-1808232004EST.

SALISBURY

Mid-Carolina Rgnl

FDC 8/0125 RUQ SID MID-CAROLINA RGNL, SALISBURY, NC. JOJJO THREE DEPARTURE (RNAV) DEPARTURE PROCEDURE CORRECT CHARLOTTE DEP CON FREQ TO READ 128. 32. ALL OTHER DATA REMAINS AS PUBLISHED. 1801241434-1809051434EST.

SANFORD

Raleigh Exec Jetport At Sanford-Lee County

FDC 8/1994 TTA IAP RALEIGH EXEC JETPORT AT SANFORD-LEE COUNTY, SANFORD, NC. ILS Y OR LOC Y RWY 3, ORIG MISSED APPROACH: CLIMB TO 1300 THEN CLIMBING LEFT TURN TO 2100 DIRECT IKTOW AND HOLD. 1805241100-1901021523EST.

SHELBY

Shelby-Cleveland County Rgnl

FDC 7/0726 EHO STAR SHELBY-CLEVELAND COUNTY RGNL, SHELBY, NC LIINN TWO ARRIVAL HOLSTON MOUNTAIN TRANSITION: HMV VORTAC TO JALIT INT, MEA 10000. 1710102000-1807012000.

SILER CITY

Siler City Muni

FDC 8/9290 SCR IAP SILER CITY MUNI, SILER CITY, NC. RNAV (GPS) RWY 4, ORIG-A DELETE: VGSI AND DESCENT ANGLES NOT COINCIDENT. DELETE: VGSI ANGLE 4. 00/TCH 40. PROFILE NOTE: VISUAL SEGMENT - OBSTACLES. 1805181447-1812281447EST.

SMITHFIELD

Johnston Rgnl

FDC 8/5331 JNX IAP JOHNSTON RGNL, SMITHFIELD, NC. ILS OR LOC Z RWY 3, AMDT 2A MISSED APPROACH: CLIMB TO 1200 THEN CLIMBING RIGHT TURN TO 2000 ON HEADING 070 AND ON TYI VORTAC R-238 TO BRADE INT AND HOLD. RADAR REQUIRED FOR PROCEDURE ENTRY EXCEPT FOR AIRCRAFT EQUIPPED WITH SUITABLE RNAV SYSTEM WITH GPS, JURLY (JN) LOM OUT OF SERVICE. 1805291811-1901081810EST.

SPRUCE PINE

Avery County/Morrison Field/

FDC 7/6633 7A8 SPECIAL AVERY COUNTY/MORRISON FIELD/, SPRUCE PINE, NC. HEXIM ONE DEPARTURE DEPARTURE PROCEDURE NA. 1712012008-1807132008EST.

FDC 7/6632 7A8 SPECIAL AVERY COUNTY/MORRISON FIELD/, SPRUCE PINE, NC. COPTER RNAV (GPS) 053, AMDT 1 PROCEDURE NA. 1712012008-1807132008EST.

STAR

Montgomery County

FDC 8/5602 43A IAP MONTGOMERY COUNTY, STAR, NC. RNAV (GPS) RWY 21, ORIG-A DISREGARD DESCENT ANGLE 3. 00/TCH 30. PROFILE NOTE: VISUAL SEGMENT - OBSTACLES. 1801161245-1808281245EST.

SYLVA

Jackson County

FDC 8/0979 24A IAP JACKSON COUNTY, SYLVA, NC. COPTER RNAV (GPS) 150, ORIG PROCEDURE NA. 1804171811-1811271811EST.

TARBORO

Tarboro-Edgecombe

FDC 7/9829 ETC IAP TARBORO-EDGECOMBE, TARBORO, NC. VOR/DME OR GPS RWY 27, AMDT 1 PROCEDURE NA AT NIGHT. HELICOPTER VISIBILITY REDUCTION BELOW 1 SM NOT AUTHORIZED. 1712061524-1807181523EST.

WADESBORO

Anson County - Jeff Cloud Field

FDC 8/6872 AFP IAP ANSON COUNTY - JEFF CLOUD FIELD, WADESBORO, NC. RNAV (GPS) RWY 34, AMDT 2A LPV DA 558/HAT 259. CHANGE BACKUP ALTIMETER NOTE TO READ: WHEN LOCAL ALTIMETER SETTING NOT RECEIVED, USE ROCKINGHAM ALTIMETER SETTING AND INCREASE LPV DA TO 607 AND ALL CATS VISIBILITY 1/8 MILE; INCREASE LNAV/VNAV DA TO 1005 AND ALL CATS VISIBILITY 1/4 MILE; INCREASE ALL MDA 60 FT AND LNAV CATS C/D AND CIRCLING CAT C VISIBILITY 1/8 MILE, AND INCREASE CIRCLING CAT D VISIBILITY 1/4 MILE. NOTE: HELICOPTER VISIBILITY REDUCTION BELOW 3/4 SM NOT AUTHORIZED. 1803231334-1811021333EST.

FDC 8/6868 AFP IAP ANSON COUNTY - JEFF CLOUD FIELD, WADESBORO, NC. ILS OR LOC RWY 34, ORIG-B NOTE: HELICOPTER VISIBILITY REDUCTION BELOW 3/4 SM NOT AUTHORIZED. 1803231331-1811021331EST.

FDC 8/4536 AFP ODP ANSON COUNTY - JEFF CLOUD FIELD, WADESBORO, NC. TAKEOFF MINIMUMS AND (OBSTACLE) DEPARTURE PROCEDURES AMDT 2 TAKEOFF MINIMUMS: RWY 16, STANDARD WITH MINIMUM CLIMB OF 229 FT PER NM TO 800. TAKEOFF OBSTACLE NOTES: RWY 16, TREES BEGINNING 64 FT FROM DER, 297 FT LEFT OF CENTERLINE, UP TO 359 FT MSL. TERRAIN BEGINNING 111 FT FROM DER, 376 FT RIGHT OF CENTERLINE, UP TO 0 FT AGL/311 FT MSL. TRANSMISSION LINE BEGINNING 2377 FT FROM DER, 109 FT LEFT OF CENTERLINE, UP TO 68 FT AGL/374 FT MSL. TRANSMISSION LINE BEGINNING 3035 FT FROM DER, 648 FT RIGHT OF CENTERLINE, UP TO 75 FT AGL/389 FT MSL. RWY 34, TREES BEGINNING 446 FT FROM DER, 10 FT RIGHT OF CENTERLINE, UP TO 384 FT MSL. TREES BEGINNING 722 FT FROM DER, 38 FT LEFT OF CENTERLINE, UP TO 403 FT MSL. THIS IS TAKEOFF MINIMUMS AND (OBSTACLE) DEPARTURE PROCEDURES, AMDT 2A. 1802271823-PERM.

FDC 7/0753 AFP STAR ANSON COUNTY-JEFF CLOUD FIELD, WADESBORO, NC LIINN TWO ARRIVAL HOLSTON MOUNTAIN TRANSITION: HMV VORTAC TO JALIT INT, MEA 10000. 1710102000-1807012000.

WALLACE

Henderson Field

FDC 8/1955 ACZ IAP HENDERSON FIELD, WALLACE, NC. RNAV (GPS) RWY 27, ORIG-A PROFILE NOTE: VGSI AND RNAV GLIDEPATH NOT COINCIDENT (VGSI ANGLE {3. 52}/TCH {43. 5}). 1805081503-1812181503EST.

WALNUT COVE

Meadow Brook Field

FDC 8/7090 N63 IAP MEADOW BROOK FIELD, WALNUT COVE, NC. VOR/DME OR GPS RWY 34, ORIG S-34 MINIMUMS NA. 1803231611-1811021611EST.

WASHINGTON

Washington-Warren

FDC 8/9809 OCW IAP WASHINGTON-WARREN, WASHINGTON, NC. VOR/DME RWY 5, AMDT 3A CHART TDZE 35, DELETE THRE 30. S-5 HAT 765 ALL CATS. CHART NOTE: RWY 5 HELICOPTER VISIBILITY REDUCTION BELOW 3/4 SM NOT AUTHORIZED. CHART NOTE: CIRCLING RWY 17 NA AT NIGHT. DELETE NOTE: NIGHT LANDING: RWY 17 NA. THIS IS VOR/DME RWY 5, AMDT 3B. 1804161320-PERM.

FDC 8/5882 OCW IAP WASHINGTON-WARREN, WASHINGTON, NC. VOR/DME RWY 5, AMDT 3A PROCEDURE NA. 1805141526-1812241526EST.

FDC 8/5710 OCW ODP WASHINGTON-WARREN, WASHINGTON, NC. TAKEOFF MINIMUMS AND (OBSTACLE) DEPARTURE PROCEDURES AMDT 1A NOTE: RWY 5 , VEHICLES ON ROAD BEGINNING 222 FT FROM DER, 397 FT LEFT OF CENTERLINE, UP TO 15 FT AGL/53 FT MSL. TREES BEGINNING 650 FT FROM DER, 322 FT LEFT OF CENTERLINE, UP TO 100 FT AGL/146 FT MSL. TREES BEGINNING 1824 FT FROM DER, 634 FT RIGHT OF CENTERLINE, UP TO 100 FT AGL/155 FT MSL. NOTE: RWY 17, TREES BEGINNING 19 FT FROM DER, 374 FT RIGHT OF CENTERLINE, UP TO 75 FT AGL/108 FT MSL. TREES BEGINNING 1773 FT FROM DER, 382 FT LEFT OF CENTERLINE, UP TO 100 FT AGL/159 FT MSL. NOTE: RWY 23, TREES BEGINNING 32 FT FROM DER, 475 FT LEFT OF CENTERLINE, UP TO 30 FT AGL/63 FT MSL. TREES BEGINNING 354 FT FROM DER, 391 FT RIGHT OF CENTERLINEM 30 FT AGL/61 FT MSL. TREES BEGINNING 1455 FT FROM DER, 89 FT LEFT OF CENTERLINE, UP TO 50 FT AGL/87 FT MSL. TREES BEGINNING 1711 FT FROM DER, 852 FT RIGHT OF CENTERLINE, UP TO 70 FT AGL/101 FT MSL. TOWER 5339 FT FROM DER, 580 FT LEFT OF CENTERLINE, 157 FT AGL/170FT MSL. NOTE: RWY 35, VEHICLE ON ROAD BEGINNING 287 FT FROM DER, UP TO 15 FT AGL/51 FT MSL. TREES BEGINNING 345 FT FROM DER, 436 FT RIGHT OF CENTERLINE, UP TO 80 FT AGL/121 FT MSL. TREES BEGINNING 799 FT FROM DER, 37 FT LEFT OF CENTERLINE, UP TO 100 FT AGL/148 FT MSL. TREES BEGINNING 2133 FT FROM DER. 335 FT RIGHT OF CENTERLINE, UP TO 100 FT AGL/143 FT MSL. ALL OTHER DATA REMAINS AS PUBLISHED. 1804091936-1811191936EST

FDC 8/4013 OCW IAP WASHINGTON-WARREN, WASHINGTON, NC. RNAV (GPS) RWY 17, AMDT 1A PROCEDURE NA. 1804231827-1812031827EST.

WAXHAW

Jaars-Townsend

FDC 7/0744 N52 STAR JAARS-TOWNSEND, WAXHAW, NC LIINN TWO ARRIVAL HOLSTON MOUNTAIN TRANSITION: HMV VORTAC TO JALIT INT, MEA 10000. 1710102000-1807012000.

WHITEVILLE

Columbus County Muni

FDC 8/5054 CPC IAP COLUMBUS COUNTY MUNI, WHITEVILLE, NC. RNAV (GPS) RWY 6, ORIG-B DELETE DESCENT ANGLE 3. 05/TCH 40 PROFILE NOTE: VISUAL SEGMENT - OBSTACLES. 1805291527-1901081527EST.

WILMINGTON

Wilmington Intl

FDC 8/9073 ILM IAP WILMINGTON INTL, WILMINGTON, NC. ILS Y OR LOC RWY 35, AMDT 22C S-ILS 35 DA 242/HAT 211. DISREGARD ** RVR1800 AUTHORIZED WITH USE OF FD OR AP OR HUD TO DA. 1805021637-1812121637EST.

WILSON

Wilson Industrial Air Center

FDC 8/3547 W03 ODP WILSON INDUSTRIAL AIR CENTER, WILSON, NC. TAKEOFF MINIMUMS AND (OBSTACLE) DEPARTURE PROCEDURES ORIG-A TEXTUAL DEPARTURE PROCEDURE FOR DEPARTURES 260 CW 320: RWY 33, DELETE: CLIMBING LEFT TURN TO 2500 ON HEADING 320 BEFORE PROCEEDING ON COURSE. CHART RWY 33: CLIMB HEADING 338 TO 2300 BEFORE TURNING LEFT. ALL OTHER DATA REMAINS AS PUBLISHED. 1801311457-1809121457EST.

FDC 8/0289 W03 IAP WILSON INDUSTRIAL AIR CENTER, WILSON, NC. RNAV (GPS) RWY 33, ORIG-B ADD NOTE: HELICOPTER VISIBILITY REDUCTION BELOW 1 SM NA. 1801022051-1808142051EST.

WINSTON SALEM

Smith Reynolds

FDC 8/8371 INT IAP SMITH REYNOLDS, WINSTON SALEM, NC. RNAV (GPS) RWY 15, AMDT 1B CIRCLING CATS B/C MDA 1580/HAA 611, CAT D MDA 1740/HAA 771, VIS CAT C 1 3/4, CAT D 2 1/2. 1802092106-1809212103EST.

FDC 8/1990 INT SID SMITH REYNOLDS, WINSTON SALEM, NC. QUAKER FIVE DEPARTURE TAKEOFF MINIMUMS: PIEDMONT TRIAD INTL RWY 5L, 5R, 12, 14, 23L, 23R, 32: STANDARD. ALL OTHER DATA REMAINS AS PUBLISHED 1805241100-1901021512EST.

NORTH DAKOTA

BISMARCK

Bismarck Muni

FDC 8/1200 BIS IAP BISMARCK MUNI, BISMARCK, ND. ILS OR LOC RWY 31, AMDT 34 DISREGARD NOTE: # RVR 1800 AUTHORIZED WITH USE OF FD OR AP OR HUD TO DA. 1803132011-1810232011EST.

CASSELTON

Casselton Robert Miller Rgnl

FDC 8/3128 5N8 IAP CASSELTON ROBERT MILLER RGNL, CASSELTON, ND. RNAV (GPS) RWY 13, AMDT 1 NOTE: RWY 13 HELICOPTER VISIBILITY REDUCTION BELOW 3/4 SM NOT AUTHORIZED. 34:1 IS NOT CLEAR. 1804042203-1811142203EST.

CROSBY

Crosby Muni

FDC 8/3910 D50 IAP CROSBY MUNI, CROSBY, ND. RNAV (GPS) RWY 30, ORIG MSA RW30 25 NM 4000. 1804231440-1812031440EST.

DEVILS LAKE

Devils Lake Rgnl

FDC 8/1484 DVL IAP DEVILS LAKE RGNL, DEVILS LAKE, ND. VOR RWY 3, ORIG-B WHEN LOCAL ALTIMETER SETTING NOT RECEIVED, USE CANDO ALTIMETER SETTING AND INCREASE ALL MDA 80 FEET, INCREASE S-3 CAT A AND CIRCLING CATS C/D VISIBILITY 1/4 MILE, CAMPG FIX MINIMUMS S-3 CATS C/D VISIBILITY 3/8 MILE AND CIRCLING CATS C/D VISIBILITY 1/4 MILE. 1801261244-1809071244EST.

ELLENDALE

Ellendale Muni

FDC 8/4444 4E7 IAP ELLENDALE MUNI, ELLENDALE, ND. RNAV (GPS) RWY 31, ORIG PROCEDURE NA AT NIGHT. 1802011415-1809131415EST.

FARGO

Hector Intl

FDC 8/3846 FAR IAP HECTOR INTL, FARGO, ND. ILS OR LOC RWY 18, ORIG-C MSA FROM KENIE (AA) LOM 25 NM 360-180 MINIMUM ALTITUDE 2900. 1802261551-1810081551EST.

GRAND FORKS

Grand Forks Intl

FDC 8/7988 GFK IAP GRAND FORKS INTL, GRAND FORKS, ND. RNAV (GPS) RWY 35L, ORIG-A LPV VIS RVR 2400 ALL CATS. 1801191542-1808311542EST.

HARVEY

Harvey Muni

FDC 8/3756 5H4 IAP HARVEY MUNI, HARVEY, ND. RNAV (GPS) RWY 11, ORIG CIRCLING CAT A/B/C MDA 2120/HAA 513. 1802261434-1810081434EST.

FDC 8/3357 5H4 IAP HARVEY MUNI, HARVEY, ND. RNAV (GPS) RWY 29, ORIG-B CIRCLING CAT A/B/C MDA 2120/HAA 513. DISREGARD NOTE: CIRCLING TO RWY 11 NA AT NIGHT. 1802231447-1810051447EST.

HETTINGER

Hettinger Muni

FDC 8/0059 HEI ODP HETTINGER MUNI, HETTINGER, ND. TAKEOFF MINIMUMS AND (OBSTACLE) DEPARTURE PROCEDURES AMDT 2 TEXTUAL DEPARTURE PROCEDURE: RWY 30, CLIMB HEADING 309 TO 3200 BEFORE PROCEEDING ON COURSE. ALL OTHER DATA REMAINS AS PUBLISHED. WINDMILL 3383 MSL 3. 10 NM NE OF AIRPORT, WINDMILL 3393 MSL 3. 52 NM NE OF AIRPORT. 1801241253-1809051253EST.

KENMARE

Kenmare Muni

FDC 8/3779 7K5 IAP KENMARE MUNI, KENMARE, ND. RNAV (GPS) RWY 26, ORIG CIRCLING MDA 2640/ HAA 678 CAT A. 1804231208-1812031208EST.

FDC 8/1160 7K5 IAP KENMARE MUNI, KENMARE, ND. RNAV (GPS) RWY 26, ORIG NOTE: VGSI AND DESCENT ANGLES NOT COINCIDENT (VGSI ANGLE 3. 00/TCH 30. 1). 1804171916-1811271916EST.

LAKOTA

Lakota Muni

FDC 8/8043 5L0 IAP LAKOTA MUNI, LAKOTA, ND. RNAV (GPS) RWY 33, ORIG DELETE NOTE: RWY 15-33 HELICOPTER VISIBILITY REDUCTION BELOW 1 SM NA. CHART NOTE: RWY 33 HELICOPTER VISIBILITY REDUCTION BELOW 3/4 SM NOT AUTHORIZED. DELETE NOTE: PROCEDURE NA AT NIGHT. CHART NOTE: CIRCLING RWY 15 NA AT NIGHT. DELETE NOTE: DME/DME RNP-0. 3 NA. PBN REQUIREMENTS NOTE: RNP APCH. THIS IS RNAV (GPS) RWY 33, ORIG-A. 1805162012-PERM.

MOHALL

Mohall Muni

FDC 8/5984 HBC IAP MOHALL MUNI, MOHALL, ND. VOR/DME-A, ORIG PROCEDURE NA. 1804261238-1812061238EST.

NORTHWOOD

Northwood Muni-Vince Field

FDC 8/7097 4V4 IAP NORTHWOOD MUNI-VINCE FIELD, NORTHWOOD, ND. RNAV (GPS) RWY 26, ORIG-A DISREGARD NOTE: PROCEDURE NA AT NIGHT. 1803231615-1811021615EST.

OAKES

Oakes Muni

FDC 8/1046 2D5 IAP OAKES MUNI, OAKES, ND. RNAV (GPS) RWY 30, ORIG-A CHART NOTE: CIRCLING RWY 17, 35 NA. DELETE NOTE: DME/DME RNP 0. 3 NA. PBN REQUIREMENTS NOTE: RNP APCH. DELETE NOTE: VISIBILITY REDUCTION BY HELICOPTERS NA. CHART NOTE: RWY 30 HELICOPTER VISIBILITY REDUCTION BELOW 1 SM NOT AUTHORIZED. THIS IS RNAV (GPS) RWY 30, ORIG-B. 1805071150-PERM.

STANLEY

Stanley Muni

FDC 8/1919 08D IAP STANLEY MUNI, STANLEY, ND. RNAV (GPS) RWY 27, ORIG LNAV CATS A/B MDA 2800/HAT 556. CIRCLING CAT B MDA 2900/HAA 655. 1802201547-1810021547EST.

TIOGA

Tioga Muni

FDC 8/6981 D60 ODP TIOGA MUNI, TIOGA, ND. TAKEOFF MINIMUMS AND (OBSTACLE) DEPARTURE PROCEDURES ORIG TAKE-OFF MINIMUMS RWY 30: 300-1 1/4 OR STANDARD WITH MINIMUM CLIMB OF 243 FT PER NM TO 2500, OR ALTERNATIVELY WITH STANDARD 200 FT PER NM CLIMB GRADIENT TAKEOFF MUST OCCUR NO LATER THAN 2100 FEET PRIOR TO DER. ALL OTHER DATA REMAINS AS PUBLISHED. 1803231438-1811021438EST.

FDC 8/3985 D60 IAP TIOGA MUNI, TIOGA, ND. RNAV (GPS) RWY 30, AMDT 1A CAT A CIRCLING MDA 2820/HAA 550. 1802262055-1810082055EST.

WATFORD CITY

Watford City Muni

FDC 8/8476 S25 IAP WATFORD CITY MUNI, WATFORD CITY, ND. RNAV (GPS) RWY 30, ORIG-A NOTE: CIRCLING RWY 12 NA AT NIGHT. 1803071430-1810171430EST.

FDC 8/8473 S25 IAP WATFORD CITY MUNI, WATFORD CITY, ND. RNAV (GPS) RWY 12, ORIG-B NOTE: RWY 12 STRAIGHT IN, RWY 12 CIRCLING NA AT NIGHT. NOTE: RWY 12 HELICOPTER VISIBILITY REDUCTION BELOW 1 SM NOT AUTHORIZED. DISREGARD NOTE: HELICOPTER VISIBILITY REDUCTION BELOW 3/4 SM NA. 1803071430-1810171430EST.

WILLISTON

Sloulin Fld Intl

FDC 8/5315 ISN IAP SLOULIN FLD INTL, WILLISTON, ND. VOR RWY 11, AMDT 13 S-11 MDA 2720/HAT 738 ALL CATS, VIS CAT C 2. CIRCLING MDA 2720/HAA 738 ALL CATS, VIS CAT C 2, CAT D 2 1/4. MINIMUM ALTITUDE AT WALIV/ISN 3. 50 DME *2720. *2820 WHEN USING SIDNEY ALTIMETER SETTING. CHANGE ALTIMETER SETTING NOTE TO READ: WHEN LOCAL ALTIMETER SETTING NOT RECEIVED, USE SIDNEY ALTIMETER SETTING AND INCREASE ALL MDAS 100 FEET, INCREASE S-11 CAT B VISIBILITY 1/4 SM, CATS C/D VISIBILITY 1/2 SM AND CIRCLING CATS C/D VISIBILITY 1/4 SM, INCREASE WALIV FIX MINIMUMS S-11 CATS C AND D VISIBILITY 1/2 SM AND CIRCLING CATS C AND D VISIBILITY 1/4 SM. NOTE: RWY 11 HELICOPTER VISIBILITY REDUCTION BELOW 3/4 SM NOT AUTHORIZED. DISREGARD NOTE: VISIBILITY REDUCTION BY HELICOPTERS NA. 1802281606-1810101606EST.

FDC 7/2269 ISN ODP SLOULIN FLD INTL, WILLISTON, ND. TAKEOFF MINIMUMS AND (OBSTACLE) DEPARTURE PROCEDURES AMDT 5 TAKE-OFF MINIMUMS RWY 02: STANDARD WITH MINIMUM CLIMB OF 210 FT PER NM TO 2300. NOTE: RWY 02 TOWER 1. 4 NM FROM DER, 1841 FT LEFT OF CENTERLINE, 157 FT AGL/2147 FT MSL. ALL OTHER DATA REMAINS AS PUBLISHED. 1711072010-1806192010EST.

FDC 7/2251 ISN SID SLOULIN FLD INTL, WILLISTON, ND. WILLISTON ONE DEPARTURE TAKE-OFF MINIMUMS RWY 02: STANDARD WITH MINIMUM CLIMB OF 210 FT PER NM TO 2300. NOTE: RWY 02 TOWER 1. 4 NM FROM DER, 1841 FT LEFT OF CENTERLINE, 157 FT AGL/2147 FT MSL. ALL OTHER DATA REMAINS AS PUBLISHED. 1711072003-1806192003EST.

OHIO

AKRON

Akron Fulton Intl

FDC 8/0290 AKR STAR AKRON FULTON INTL, AKRON, OH. ZZIPS ONE ARRIVAL DO NOT FILE. TO BE ASSIGNED BY ATC. 1805240900-1809130900.

FDC 8/0278 AKR STAR AKRON FULTON INTL, AKRON, OH. HUUVR ONE ARRIVAL DO NOT FILE. TO BE ASSIGNED BY ATC. 1805240900-1809130900.

Akron-Canton Rgnl

FDC 8/9345 CAK STAR AKRON-CANTON RGNL, AKRON, OH ZZIPS (RNAV) ONE DO NOT FILE-TO BE ASSIGNED BY ATC 1805240901-1809130900.

FDC 8/9344 CAK STAR AKRON-CANTON RGNL, AKRON, OH HUUVR (RNAV) ONE DO NOT FILE-TO BE ASSIGNED BY ATC 1805240901-1809130900.

FDC 8/0288 CAK STAR AKRON CANTON RGNL, AKRON, OH. ZZIPS ONE ARRIVAL DO NOT FILE. TO BE ASSIGNED BY ATC. 1805240900-1809130900.

FDC 8/0279 CAK STAR AKRON CANTON RGNL, AKRON, OH. HUUVR ONE ARRIVAL DO NOT FILE. TO BE ASSIGNED BY ATC. 1805240900-1809130900.

ASHTABULA

Ashtabula County Medical Center Ctr

FDC 8/1982 8OH0 SPECIAL IAP ASHTABULA COUNTY MEDICAL CENTER, ASHTABULA, OH COPTER RNAV (GPS) 282 ORIG H-282 1240 / HAS 551 CHANGE ALT AT COTRO TO 1340 DELETE ALL REFERENCE TO PROCEED VISUALLY. CHANGE NOT TO READ: PROCEED VFR FM WIGAP OR CONDUCT THE SPECIFIED MISSED APPROACH. PERIODIC REVIEW. PROCEDURE UPDATED TO MEET CURRENT CRITERIA. 1804031700-1811172359.

BATAVIA

Clermont County

FDC 7/4212 I69 IAP CLERMONT COUNTY, BATAVIA, OH. RNAV (GPS) RWY 22, AMDT 1D STRAIGHT-IN RWY 22 CAT C NA AT NIGHT. 1711291331-1807111331EST.

BLUFFTON

Bluffton

FDC 8/8770 5G7 IAP BLUFFTON, BLUFFTON, OH. RNAV (GPS) RWY 23, ORIG-A VOR RWY 23, AMDT 7A CIRCLING CAT A/B/C MDA 1360/HAA 509. DISREGARD NOTE: VISIBILITY REDUCTION BY HELICOPTERS NA. NOTE: RWY 23 HELICOPTER VISIBILITY REDUCTION BELOW 3/4 SM NOT AUTHORIZED. 1805171511-1812271509EST.

CADIZ

Harrison County

FDC 8/0757 8G6 IAP HARRISON COUNTY, CADIZ, OH. VOR-A, AMDT 1 NOTE: PROCEDURE NA AT NIGHT. NOTE: HELICOPTER VISIBILITY REDUCTION BELOW 1 SM NOT AUTHORIZED. 1804171502-1811271502EST.

FDC 7/8709 8G6 IAP HARRISON COUNTY, CADIZ, OH. RNAV (GPS) RWY 13, ORIG-A CHANGE HELICOPTER VISIBILITY REDUCTION NOTE TO READ: HELICOPTER VISIBILITY REDUCTION BELOW 1 SM NOT AUTHORIZED. DESCENT ANGLE 3. 00/TCH 40 NA. DISREGARD NOTE: WHEN VGSI INOP, CIRCLING RWY 31 NA AT NIGHT. PROFILE NOTE: VISUAL SEGMENT-OBSTACLES. NOTE: PROCEDURE NA AT NIGHT. 1712051532-1807171532EST.

FDC 7/8695 8G6 IAP HARRISON COUNTY, CADIZ, OH. RNAV (GPS) RWY 31, ORIG-A LNAV HAT 497 CAT A/B. TDZE 1163. CHANGE HELICOPTER VISIBILITY REDUCTION NOTE TO READ: HELICOPTER VISIBILITY REDUCTION BELOW 1 SM NOT AUTHORIZED. DESCENT ANGLE 3. 00/TCH 40 NA. DISREGARD NOTE: WHEN VGSI INOP, CIRCLING RWY 31 NA AT NIGHT. PROFILE NOTE: VISUAL SEGMENT-OBSTACLES. NOTE: PROCEDURE NA AT NIGHT. 1712051512-1807171511EST.

FDC 7/8660 8G6 ODP HARRISON COUNTY, CADIZ, OH. TAKEOFF MINIMUMS AND (OBSTACLE) DEPARTURE PROCEDURES AMDT 3 TAKE-OFF MINIMUMS: RWY 13, 300-2 OR STANDARD WITH MINIMUM CLIMB OF 266 FEET PER NM TO 1500. RWY 31, 300-1. ALL OTHER DATA REMAINS AS PUBLISHED. 1712051447-1807171447EST.

CALDWELL

Noble County

FDC 8/3931 I10 IAP NOBLE COUNTY, CALDWELL, OH. VOR-A, AMDT 1A DME REQUIRED EXCEPT FOR AIRCRAFT EQUIPPED WITH SUITABLE RNAV SYSTEM WITH GPS, CTW VOR OUT OF SERVICE. 1805101316-1812201316EST.

FDC 8/0827 I10 IAP NOBLE COUNTY, CALDWELL, OH. VOR-A, AMDT 1A NOTE: PROCEDURE NA AT NIGHT. 1802151908-1809271908EST.

CAMBRIDGE

Cambridge Muni

FDC 8/3926 CDI IAP CAMBRIDGE MUNI, CAMBRIDGE, OH. VOR-A, AMDT 4A DME REQUIRED EXCEPT FOR AIRCRAFT EQUIPPED WITH SUITABLE RNAV SYSTEM WITH GPS, CTW VOR OUT OF SERVICE. 1805101316-1812201316EST.

CARROLLTON

Carroll County-Tolson

FDC 8/7952 TSO IAP CARROLL COUNTY-TOLSON, CARROLLTON, OH. VOR-A, AMDT 1A DISREGARD NOTE: CIRCLING RWY 25 NA AT NIGHT. NOTE: PROCEDURE NA AT NIGHT. 1801191452-1808311451EST.

FDC 8/7950 TSO IAP CARROLL COUNTY-TOLSON, CARROLLTON, OH. RNAV (GPS) RWY 7, ORIG-B DISREGARD NOTE: NIGHT LANDING RWY 25 NA. NOTE: PROCEDURE NA AT NIGHT. 1801191446-1808311446EST.

CHILLICOTHE

Ross County

FDC 8/8452 RZT IAP ROSS COUNTY, CHILLICOTHE, OH. RNAV (GPS) RWY 23, AMDT 1A NOTE: VGSI AND RNAV GLIDEPATH NOT COINCIDENT. 1805011811-1812111811EST.

CINCINNATI

Cincinnati Muni Airport Lunken Field

FDC 8/2937 LUK IAP CINCINNATI MUNI AIRPORT LUNKEN FIELD, CINCINNATI, OH. RNAV (GPS) RWY 25, AMDT 1B NOTE: CIRCLING RUNWAY 3L, 7 NA AT NIGHT. NOTE: RWY 25 HELICOPTER VISIBILITY REDUCTION BELOW 3/4 SM NOT AUTHORIZED. DISREGARD NOTE: NIGHT LANDING: RWY 3L, 7, 25 NA. DISREGARD NOTE: HELICOPTER VISIBILITY REDUCTION BELOW 1 SM NA. 1805091404-1905091404EST.

FDC 8/2934 LUK IAP CINCINNATI MUNI AIRPORT LUNKEN FIELD, CINCINNATI, OH. ILS OR LOC RWY 21L, AMDT 19A S-ILS 21L DA 798/HAT 323 ALL CATS. CHANGE INOPERATIVE NOTE TO READ FOR INOPERATIVE ALS, INCREASE S-ILS-21L ALL CATS VISIBILITY TO RVR 6000; KEELY OM MINIMUMS, INCREASE S-LOC-21L CAT A VISIBILITY TO 1 MILE AND CATS C/D VISIBILITY TO 2 1/2 MILE. FOR INOP ALS WHEN USING CINCINNATI/NORTHERN KENTUCKY INTL ALTIMETER SETTING, INCREASE S-ILS-21L ALL CATS VISIBILITY TO 1 3/8 MILE. NOTE: CIRCLING RWY 3L, 7 NA AT NIGHT, DISREGARD NOTE: NIGHT LANDING: RWY 3L, 7, 25 NA. 1805091354-1905091354EST.

FDC 8/2931 LUK IAP CINCINNATI MUNI AIRPORT LUNKEN FIELD, CINCINNATI, OH. RNAV (GPS) RWY 21L, AMDT 1C LPV DA 756/HAT281 ALL CATS. LNAV/VNAV DA 1217/HAT 742 ALL CATS. VIS 2 1/2 ALL CATS. CHANGE REMOTE ALTIMETER NOTE TO READ: WHEN LOCAL ALTIMETER SETTING NOT RECEIVED, USE CINCINNATI/NORTHERN KENTUCKY INTL ALTIMETER SETTING AND INCREASE ALL DA 86 FEET AND ALL MDA 100 FEET; INCREASE LNAV CATS C/D AND CIRCLING CATS B AND D VISIBILITY 1/4 MILE, CIRCLING CAT C VISIBILITY 1/2 MILE. CHANGE INOP NOTE TO READ: FOR INOP ALS, INCREASE LPV ALL CATS VISIBILITY TO RVR 4500, LNAV CATS A/B VISIBILITY TO 1 MILE AND LNAV CATS C/D VISIBILITY TO 2 MILE. FOR INOP ALS WHEN USING CINCINNATI/NORTHERN KENTUCKY INTL ALTIMETER SETTING, INCREASE LPV ALL CATS VISIBILITY TO 3 MILE, LNAV CAT A VISIBILITY TO 1 MILE, AND LNAV CATS C/D VISIBILITY TO 2 1/2 MILE. NOTE: CIRCLING RWY 3L, 7 NA AT NIGHT. DISREGARD NOTE: NIGHT LANDING: RWY 3L, 7, 25 NA. 1805091352-1905091352EST.

FDC 8/2920 LUK IAP CINCINNATI MUNI AIRPORT LUNKEN FIELD, CINCINNATI, OH. RNAV (GPS) RWY 3R, AMDT 1 NOTE: CIRCLING RWY 3L, 7 NA AT NIGHT. DISREGARD NOTE: NIGHT LANDING: RWY 3L, 7, 25 NA. 1805091350-1905091350EST.

FDC 8/2818 LUK SID CINCINNATI MUNI AIRPORT LUNKEN FIELD, CINCINNATI, OH. ROCKT EIGHT DEPARTURE (RNAV) TAKE-OFF MINIMUMS RWY 3L, STANDARD WITH MINIMUM CLIMB OF 409 FT PER NM TO 1000 OR 400-2 WITH MINIMUM CLIMB OF 213 FT PER NM TO 1400. RWY 3R, STANDARD WITH MINIMUM CLIMB OF 372 FT PER NM TO 1100 OR 400-2 WITH MINIMUM CLIMB OF 231 FT PER NM TO 1400. RWY 7, STANDARD WITH MINIMUM CLIMB OF 440 FT PER NM TO 1000 OR 400-2 WITH MINIMUM CLIMB OF 205 FT PER NM TO 1400. RWY 21R, STANDARD WITH MINIMUM CLIMB OF 474 FT PER NM TO 1100 OR 600-3 WITH MINIMUM CLIMB OF 223 FT PER NM TO 1300. RWY 21L, STANDARD WITH MINIMUM CLIMB OF 425 FT PER NM TO 1200 OR 600-2 3/4 WITH MINIMUM CLIMB OF 228 FT PER NM TO 1300. RWY 25, 600 2 3/4 WITH A MINIMUM CLIMB OF 218 FT PER NM TO 1300. ALL OTHER DATA REMAINS AS PUBLISHED. 1801091409-1808211409EST.

FDC 8/2816 LUK ODP CINCINNATI MUNI AIRPORT LUNKEN FIELD, CINCINNATI, OH. TAKEOFF MINIMUMS AND (OBSTACLE) DEPARTURE PROCEDURES AMDT 14 TAKE-OFF MINIMUMS: RWY 03L, STANDARD WITH MINIMUM CLIMB OF 409 FT PER NM TO 1000 OR 400-2 WITH MINIMUM CLIMB OF 213 FT PER NM TO 1400 OR 1700-2 1/2 FOR CLIMB IN VISUAL CONDITIONS. RWY 3R, STANDARD WITH MINIMUM CLIMB OF 372 FT PER NM TO 1100 OR 400-2 WITH MINIMUM CLIMB OF 231 FT PER NM TO 1400 OR 1700-2 1/2 FOR CLIMB IN VISUAL CONDITIONS. RWY 7, STANDARD WITH MINIMUM CLIMB OF 440 FT PER NM TO 1000 OR 400-2 WITH MINIMUM CLIMB OF 205 FT PER NM TO 1400 OR 1700-2 1/2 FOR CLIMB IN VISUAL CONDITIONS. RWY 21R, STANDARD WITH MINIMUM CLIMB OF 474 FT PER NM TO 1100 OR 600-3 WITH MINIMUM CLIMB OF 223 FT PER NM TO 1300 OR 1700-2 1/2 FOR CLIMB IN VISUAL CONDITIONS. RWY 21L, STANDARD WITH MINIMUM CLIMB OF 425 FT PER NM TO 1200 OR 600-2 3/4 WITH MINIMUM CLIMB OF 228 FT PER NM TO 1300 OR 1700-2 1/2 FOR CLIMB IN VISUAL CONDITIONS. RWY 25, 600 2 3/4 WITH A MINIMUM CLIMB OF 218 FT PER NM TO 1300 OR 1700-2 1/2 FOR CLIMB IN VISUAL CONDITIONS. ALL OTHER DATA REMAINS AS PUBLISHED. 1801091402-1808211402EST.

CIRCLEVILLE

Pickaway County Memorial

FDC 8/0487 CYO IAP PICKAWAY COUNTY MEMORIAL, CIRCLEVILLE, OH. VOR RWY 19, AMDT 3 NOTE: CIRCLING RWY 1 NA AT NIGHT. 1805042039-1812142039EST.

FDC 8/0484 CYO IAP PICKAWAY COUNTY MEMORIAL, CIRCLEVILLE, OH. RNAV (GPS) RWY 19, ORIG CIRCLING CAT B MDA 1200/HAA 515. CHANGE PROFILE NOTE TO READ: VGSI AND RNAV GLIDEPATH NOT COINCIDENT (VGSI ANGLE 3. 00/TCH 24). NOTE: CIRCLING RWY 1 NA AT NIGHT. 1805042031-1812142031EST.

FDC 8/0481 CYO IAP PICKAWAY COUNTY MEMORIAL, CIRCLEVILLE, OH. RNAV (GPS) RWY 1, ORIG LPV DA NA. LNAV/VNAV DA NA. CIRCLING CAT B MDA 1200/HAA 515. NOTE: STRAIGHT-IN RWY 1 NA AT NIGHT, CIRCLING RWY 1 NA AT NIGHT. NOTE: RWY 1 HELICOPTER VISIBILITY REDUCTION BELOW 1 SM NOT AUTHORIZED. 1805042025-1812142025EST.

CLEVELAND

Burke Lakefront

FDC 8/0273 BKL STAR BURKE LAKEFRONT, CLEVELAND, OH. ROKNN ONE ARRIVAL DO NOT FILE TO BE ASSIGNED BY ATC 1805240900-1809130900.

FDC 8/0241 BKL STAR BURKE LAKEFRONT, CLEVELAND, OH. ROLLN ONE ARRIVAL DO NOT FILE. TO BE ASSIGNED BY ATC. 1805240900-1809130900.

Cleveland-Hopkins Intl

FDC 8/9335 CLE STAR CLEVELAND HOPKINS INTL, CLEVELAND, OH ROLLN (RNAV) ONE ARRIVAL DO NOT FILE-TO BE ASSIGNED BY ATC 1805240901-1809130900.

FDC 8/9334 CLE STAR CLEVELAND HOPKINS INTL, CLEVELAND, OH ROKNN (RNAV) ONE ARRIVAL DO NOT FILE-TO BE ASSIGNED BY ATC 1805240901-1809130900.

FDC 8/0270 CLE STAR CLEVELAND HOPKINS INTL, CLEVELAND, OH. ROKNN ONE ARRIVAL DO NOT FILE TO BE ASSIGNED BY ATC 1805240900-1809130900.

FDC 8/0269 CLE STAR CLEVELAND HOPKINS INTL, CLEVELAND, OH. ROLLN ONE ARRIVAL DO NOT FILE TO BE ASSIGNED BY ATC 1805240900-1809130900.

Cuyahoga County

FDC 8/6490 CGF SID CUYAHOGA COUNTY, CLEVELAND, OH. AMRST FIVE DEPARTURE CARLETON TRANSITION NA EXCEPT FOR AIRCRAFT EQUIPPED WITH SUITABLE RNAV SYSTEM WITH GPS, CRL VORTAC UNUSABLE BEYOND 40 NM. 1801171439-1808291439EST.

FDC 8/4859 CGF IAP CUYAHOGA COUNTY, CLEVELAND, OH. RNAV (GPS) RWY 6, AMDT 1A LPV DA NA. LNAV/VNAV DA NA. CIRCLING MDA CATS B AND C 1440/HAA 561, CAT D 1540/HAA 661. CHANGE HELICOPTER NOTE TO READ: HELICOPTER VISIBILITY REDUCTION BELOW 3/4 SM NOT AUTHORIZED. 1805291336-1901081336EST.

FDC 8/0284 CGF STAR CUYAHOGA COUNTY, CLEVELAND, OH. ROKNN ONE ARRIVAL DO NOT FILE. TO BE ASSIGNED BY ATC. 1805240900-1809130900.

FDC 8/0275 CGF STAR CUYAHOGA COUNTY, CLEVELAND, OH. ROLLN ONE ARRIVAL DO NOT FILE TO BE ASSIGNED BY ATC 1805240900-1809130900.

COLUMBUS

Grant Medical Center

FDC 8/5630 OH01 SPECIAL GRANT MEDICAL CENTER, COLUMBUS, OH. COPTER RNAV (GPS) 324, ORIG IFR DEPARTURE NA. 1804091827-1811191827EST.

FDC 7/8716 OH01 IAP GRANT MEDICAL CENTER, COLUMBUS, OH. COPTER RNAV (GPS) 324, ORIG PROCEDURE NA. 1712051538-1807171538EST.

Ohio State University

FDC 7/2032 OSU IAP OHIO STATE UNIVERSITY, COLUMBUS, OH. RNAV (GPS) RWY 27L, ORIG-A DISREGARD NOTE: VISIBILITY REDUCTION BY HELICOPTERS NA. NOTE: NIGHT LANDING: RWY 23 NA. NOTE: HELICOPTER VISIBILITY REDUCTION BELOW 3/4 SM NOT AUTHORIZED. 1712081357-1807201357EST.

FDC 7/2026 OSU IAP OHIO STATE UNIVERSITY, COLUMBUS, OH. ILS OR LOC RWY 9R, AMDT 5A NDB RWY 9R, AMDT 3A RNAV (GPS) RWY 9R, AMDT 1A NOTE: NIGHT LANDING: RWY 23 NA. 1712081353-1807201353EST.

COSHOCTON

Richard Downing

FDC 8/3928 I40 IAP RICHARD DOWNING, COSHOCTON, OH. VOR-A, AMDT 10 DME REQUIRED EXCEPT FOR AIRCRAFT EQUIPPED WITH SUITABLE RNAV SYSTEM WITH GPS, CTW VOR OUT OF SERVICE. 1805101316-1812201316EST.

DAYTON

Greene County-Lewis A Jackson Rgnl

FDC 8/4329 I19 IAP GREENE COUNTY-LEWIS A JACKSON RGNL, DAYTON, OH. VOR RWY 7, ORIG-A S-7 NA. NOTE: CIRCLING RWY 25 NA AT NIGHT. DISREGARD NOTE: VISIBILITY REDUCTION BY HELICOPTERS NA. 1805251904-1901041904EST.

FDC 8/4326 I19 IAP GREENE COUNTY-LEWIS A JACKSON RGNL, DAYTON, OH. RNAV (GPS) RWY 7, ORIG-A LPV DA NA. LNAV MDA NA. NOTE: CIRCLING RWY 25 NA AT NIGHT. DISREGARD NOTE: VISIBILITY REDUCTION BY HELICOPTERS NA. 1805251902-1901041902EST.

FDC 8/4322 I19 IAP GREENE COUNTY-LEWIS A JACKSON RGNL, DAYTON, OH. VOR RWY 25, ORIG-A HUTVA FIX MINIMUMS (DME REQUIRED) CIRCLING MDA 1480/HAA 531 CATS A/B/C. NOTE: STRAIGHT-IN RWY 25 NA AT NIGHT, CIRCLING RWY 25 NA AT NIGHT. NOTE: RWY 25 HELICOPTER VISIBILITY REDUCTION BELOW 1 SM NOT AUTHORIZED. NOTE: VDP NA. 1805251900-1901041900EST.

FDC 8/4320 I19 IAP GREENE COUNTY-LEWIS A JACKSON RGNL, DAYTON, OH. RNAV (GPS) RWY 25, ORIG-A CIRCLING MDA 1480/HAA 534 CATS A/B/C. NOTE: CIRCLING RWY 25 NA AT NIGHT. NOTE: RWY 25 HELICOPTER VISIBILITY REDUCTION BELOW 1 SM NOT AUTHORIZED. 1805251858-1901041858EST.

FDC 8/3959 I19 ODP GREENE COUNTY-LEWIS A JACKSON RGNL, DAYTON, OH. TAKEOFF MINIMUMS AND (OBSTACLE) DEPARTURE PROCEDURES AMDT 1 TAKE-OFF MINIMUMS: RWY 25, NA. ALL OTHER DATA REMAINS AS PUBLISHED. 1804251000-1812031718EST.

James M Cox Dayton Intl

FDC 8/2993 DAY IAP JAMES M COX DAYTON INTL, DAYTON, OH. RNAV (GPS) Z RWY 6L, AMDT 1D LNAV MDA 1460/HAT 462, VISIBILITY CAT C RVR 5000. VDP 1. 24 NM TO RW06L. TEMPORARY CRANE, 1142FT MSL/135FT AGL, 3044FT S OF APCH END RWY 06L (2017-AGL-9837-NRA). 1805241141-1901031141EST.

EAST LIVERPOOL

Columbiana County

FDC 8/6995 02G IAP COLUMBIANA COUNTY, EAST LIVERPOOL, OH. VOR RWY 25, AMDT 5 NOTE: PROCEDURE NA AT NIGHT. NOTE: HELICOPTER VISIBILITY REDUCTION BELOW 1 SM NOT AUTHORIZED. 1803231451-1811021451EST.

FDC 8/6992 02G IAP COLUMBIANA COUNTY, EAST LIVERPOOL, OH. RNAV (GPS) RWY 25, ORIG NOTE: PROCEDURE NA AT NIGHT. NOTE: HELICOPTER VISIBILITY REDUCTION BELOW 1 SM NOT AUTHORIZED. DISREGARD SYMBOL DEPICTING 34:1 IS CLEAR. 1803231449-1811021449EST.

FDC 8/0931 02G IAP COLUMBIANA COUNTY, EAST LIVERPOOL, OH. VOR RWY 25, AMDT 5 DME REQUIRED EXCEPT FOR AIRCRAFT EQUIPPED WITH SUITABLE RNAV SYSTEM WITH GPS, HLG VOR OUT OF SERVICE. 1803131321-1806121321EST.

ELYRIA

Elyria

FDC 8/6489 1G1 SID ELYRIA, ELYRIA, OH. AMRST FIVE DEPARTURE CARLETON TRANSITION NA EXCEPT FOR AIRCRAFT EQUIPPED WITH SUITABLE RNAV SYSTEM WITH GPS, CRL VORTAC UNUSABLE BEYOND 40 NM. 1801171439-1808291439EST.

FINDLAY

Findlay

FDC 8/4122 FDY ODP FINDLAY, FINDLAY, OH. TAKEOFF MINIMUMS AND (OBSTACLE) DEPARTURE PROCEDURES ORIG TAKE-OFF MINIMUMS: RWY 25, 300-1 3/4 OR STANDARD WITH MINIMUM CLIMB OF 208 FT PER NM TO 1400, OR ALTERNATIVELY WITH STANDARD TAKEOFF MINIMUMS AND A NORMAL 200 FT PER NM CLIMB GRADIENT, TAKEOFF MUST OCCUR NO LATER THAN 1800 FT PRIOR TO DER. ALL OTHER DATA REMAINS AS PUBLISHED. 1804231955-1812031955EST.

FDC 8/4042 FDY IAP FINDLAY, FINDLAY, OH. VOR RWY 7, AMDT 12A NOTE: STRAIGHT-IN RWY 7 NA AT NIGHT. NOTE: RWY 7 HELICOPTER VISIBILITY REDUCTION BELOW 1 SM NOT AUTHORIZED. DISREGARD NOTE: VISIBILITY REDUCTION BY HELICOPTERS NA. 1805251441-1901041441EST.

GALLIPOLIS

Gallia-Meigs Rgnl

FDC 8/3010 GAS ODP GALLIA-MEIGS RGNL, GALLIPOLIS, OH. TAKEOFF MINIMUMS AND (OBSTACLE) DEPARTURE PROCEDURES AMDT 2A TAKE-OFF MINIMUMS: RWY 5, 500-2 OR STD WITH MINIMUM CLIMB OF 366 FT PER NM TO 1200. RWY 23, STD WITH MINIMUM CLIMB OF 339 FT PER NM TO 1600; DISREGARD NONSTANDARD CEILING AND VISIBILITY. ALL OTHER DATA REMAINS AS PUBLISHED. 1805091450-1905091450EST.

HAMILTON

Butler Co Rgnl-Hogan Field

FDC 8/8395 HAO IAP BUTLER CO RGNL-HOGAN FIELD, HAMILTON, OH. ILS OR LOC RWY 29, AMDT 1C S-LOC 29 VISIBILITY CAT B 1. ARTHN FIX MINIMUMS: S-LOC 29 VISIBILITY CATS C/D 1 1/4. DISREGARD NOTE: INOPERATIVE TABLE DOES NOT APPLY TO S- ILS 29. CHANGE INOP NOTE TO READ: FOR INOPERATIVE MALS, INCREASE S-LOC 29 CATS C/D VISIBILITY TO 2 1/2 MILE. WHEN LOCAL ALTIMETER SETTING NOT RECEIVED, USE CINCINNATI MUNI AIRPORT-LUNKIN FIELD ALTIMETER SETTING AND INCREASE ALL DA 59 FEET, AND ALL MDA 60 FEET, INCREASE S-LOC 29 CAT A VISIBILITY 1/4 MILE, CATS C/D VISIBILITY 1/2 MILE, INCREASE CIRCLING CATS A AND D VISIBILITY 1/4 MILE, ARTHN FIX MINIMUMS: S-LOC 29 INCREASE CATS C/D VISIBILITY 1/8 MILE, INCREASE CIRCLING CATS C/D VISIBILITY 1/4 MILE. 1805011730-1812111730EST.

FDC 8/0959 HAO ODP BUTLER CO RGNL-HOGAN FIELD, HAMILTON, OH. TAKEOFF MINIMUMS AND (OBSTACLE) DEPARTURE PROCEDURES AMDT 4 TAKE-OFF MINIMUMS RWY 11, NA. ALL OTHER DATA REMAINS AS PUBLISHED. 1805221410-1901011410EST.

HILLSBORO

Highland County

FDC 8/3919 HOC ODP HIGHLAND COUNTY, HILLSBORO, OH. TAKEOFF MINIMUMS AND (OBSTACLE) DEPARTURE PROCEDURES AMDT 3 TAKE-OFF MINIMUMS: RWY 23, STANDARD WITH MINIMUM CLIMB OF 220 FEET PER NM TO 1600. ALL OTHER DATA REMAINS AS PUBLISHED. 1804231449-1812031449EST.

KENT

Kent State Univ

FDC 8/6840 1G3 IAP KENT STATE UNIV, KENT, OH. RNAV (GPS) RWY 19, AMDT 1A NOTE: RWY 19 VISIBILITY REDUCTION BY HELICOPTERS BELOW 3/4 SM NOT AUTHORIZED. DISREGARD NOTE: VISIBILITY REDUCTION BY HELICOPTERS NA. 1803231308-1811021308EST.

FDC 8/6825 1G3 IAP KENT STATE UNIV, KENT, OH. NDB RWY 1, AMDT 13B DISREGARD NOTE: NIGHT LANDING: RWY 1 NA. DISREGARD NOTE: HELICOPTER VISIBILITY REDUCTION BY HELICOPTERS NA. NOTE: RWY 01 HELICOPTER VISIBILITY REDUCTION BELOW 3/4 SM NOT AUTHORIZED. 1803231306-1811021306EST.

FDC 8/0291 1G3 STAR KENT STATE UNIV, KENT, OH. ZZIPS ONE ARRIVAL DO NOT FILE. TO BE ASSIGNED BY ATC. 1805240900-1809130900.

FDC 8/0276 1G3 STAR KENT STATE UNIV, KENT, OH. HUUVR ONE ARRIVAL DO NOT FILE. TO BE ASSIGNED BY ATC. 1805240900-1809130900.

LANCASTER

Fairfield County

FDC 7/8665 LHQ IAP FAIRFIELD COUNTY, LANCASTER, OH. RNAV (GPS) RWY 10, ORIG RNAV (GPS) RWY 28, AMDT 1A DISREGARD PROFILE NOTE: VGSI AND RNAV GLIDEPATH NOT COINCIDENT. 1712051502-1807171502EST.

LORAIN/ELYRIA

Lorain County Rgnl

FDC 8/6493 LPR SID LORAIN COUNTY RGNL, LORAIN/ELYRIA, OH. AMRST FIVE DEPARTURE CARLETON TRANSITION NA EXCEPT FOR AIRCRAFT EQUIPPED WITH SUITABLE RNAV SYSTEM WITH GPS, CRL VORTAC UNUSABLE BEYOND 40 NM. 1801171439-1808291439EST.

FDC 8/0285 LPR STAR LORAIN COUNTY RGNL, LORAIN/ELYRIA, OH. ROLLN ONE ARRIVAL DO NOT FILE. TO BE ASSIGNED BY ATC. 1805240900-1809130900.

FDC 8/0243 LPR STAR LORAIN COUNTY RGNL, LORAIN/ELYRIA, OH. ROKNN ONE ARRIVAL DO NOT FILE. TO BE ASSIGNED BY ATC. 1805240900-1809130900.

MANSFIELD

Mansfield Lahm Rgnl

FDC 7/5241 MFD IAP MANSFIELD LAHM RGNL, MANSFIELD, OH. RNAV (GPS) RWY 32, ORIG-D CHART NOTE: ASTERISK, ASTERISK RVR 1800 AUTHORIZED WITH USE OF FD OR AP OR HUD TO DA. CHANGE LPV DA TO LPV DA ASTERISK, ASTERISK. THIS IS RNAV (GPS) RWY 32, ORIG-E. 1707051805-PERM.

MEDINA

Medina Muni

FDC 8/6492 1G5 SID MEDINA MUNI, MEDINA, OH. AMRST FIVE DEPARTURE CARLETON TRANSITION NA EXCEPT FOR AIRCRAFT EQUIPPED WITH SUITABLE RNAV SYSTEM WITH GPS, CRL VORTAC UNUSABLE BEYOND 40 NM. 1801171439-1808291439EST.

FDC 8/3052 1G5 IAP MEDINA MUNI, MEDINA, OH. RNAV (GPS) RWY 27, ORIG-A DISREGARD NOTE: 3. 04/TCH 40 CHART PROFILE NOTE: VISUAL SEGMENT - OBSTACLES. 1805241228-1901031228EST.

MIDDLEFIELD

Geauga County

FDC 8/6491 7G8 SID GEAUGA COUNTY, MIDDLEFIELD, OH. AMRST FIVE DEPARTURE CARLETON TRANSITION NA EXCEPT FOR AIRCRAFT EQUIPPED WITH SUITABLE RNAV SYSTEM WITH GPS, CRL VORTAC UNUSABLE BEYOND 40 NM. 1801171439-1808291439EST.

MILLERSBURG

Holmes County

FDC 8/1903 10G IAP HOLMES COUNTY, MILLERSBURG, OH. RNAV (GPS) RWY 27, ORIG LP MDA 1480/HAT 265 ALL CATS. 1802201503-1810021503EST.

NEWARK

Newark-Heath

FDC 8/6983 VTA IAP NEWARK-HEATH, NEWARK, OH. VOR-A, AMDT 13 NOTE: CIRCLING RWY 9 NA AT NIGHT. 1803231440-1811021440EST.

FDC 7/8156 VTA IAP NEWARK-HEATH, NEWARK, OH. LOC RWY 9, ORIG NOTE: STRAIGHT-IN RWY 9 NA AT NIGHT, CIRCLING RWY 9 NA AT NIGHT. NOTE: RWY 9 HELICOPTER VISIBILITY REDUCTION BELOW 1 SM NOT AUTHORIZED. 1711151342-1806271342EST.

FDC 7/8153 VTA ODP NEWARK-HEATH, NEWARK, OH. TAKEOFF MINIMUMS AND (OBSTACLE) DEPARTURE PROCEDURES AMDT 2 TAKE-OFF MINIMUMS RWY 27: 400-2 1/2 OR STANDARD WITH MINIMUM CLIMB OF 215 FT PER NM TO 1200, OR ALTERNATIVELY, WITH STANDARD TAKEOFF MINIMUMS AND A NORMAL 200 FT PER NM CLIMB GRADIENT, TAKEOFF MUST OCCUR NO LATER THAN 1600 FEET PRIOR TO DER. ALL OTHER DATA REMAINS AS PUBLISHED. 1711151338-1806271338EST.

NORWALK

Norwalk-Huron County

FDC 8/6126 5A1 IAP NORWALK-HURON COUNTY, NORWALK, OH. RNAV (GPS) RWY 28, ORIG-A CIRCLING CAT A MDA 1420/HAA 568. 1805141824-1812241824EST.

OTTAWA

Putnam County

FDC 8/1230 OWX IAP PUTNAM COUNTY, OTTAWA, OH. VOR RWY 27, AMDT 2B MISSED APPROACH: CLIMB TO 2500 ON FBC VORTAC R-298 THEN LEFT TURN DIRECT FBC VORTAC AND HOLD. DISREGARD NOTE: RWY 27 HELICOPTER VISIBILITY REDUCTION BELOW 3/4 SM NOT AUTHORIZED. NOTE: STRAIGHT-IN, CIRCLING RWY 27 NA AT NIGHT. NOTE: RWY 27 HELICOPTER VISIBILITY REDUCTION BELOW 1 SM NOT AUTHORIZED. 1805240901-1806210901EST.

PAINESVILLE

Concord Airpark

FDC 8/6494 2G1 SID CONCORD AIRPARK, PAINESVILLE, OH. AMRST FIVE DEPARTURE CARLETON TRANSITION NA EXCEPT FOR AIRCRAFT EQUIPPED WITH SUITABLE RNAV SYSTEM WITH GPS, CRL VORTAC UNUSABLE BEYOND 40 NM. 1801171439-1808291439EST.

PHILLIPSBURG

Dayton-Phillipsburg

FDC 8/3329 3I7 ODP PHILLIPSBURG, PHILLIPSBURG, OH. TAKEOFF MINIMUMS AND (OBSTACLE) DEPARTURE PROCEDURES AMDT 1 CHANGE AIRPORT NAME FROM PHILLIPSBURG TO DAYTON-PHILLIPSBURG. CHANGE CITY NAME FROM PHILLIPSBURG TO DAYTON. THIS IS TAKEOFF MINIMUMS AND (OBSTACLE) DEPARTURE PROCEDURES, AMDT 1A. 1805241620-PERM.

FDC 8/3327 3I7 IAP PHILLIPSBURG, PHILLIPSBURG, OH. VOR OR GPS RWY 21, AMDT 3A CHANGE AIRPORT NAME FROM PHILLIPSBURG TO DAYTON-PHILLIPSBURG. CHANGE CITY NAME FROM PHILLIPSBURG TO DAYTON. CHART NOTE: CIRCLING RWY 3 NA AT NIGHT. CHART NOTE: RWY 3 HELICOPTER VISIBILITY REDUCTION BELOW 1 SM NOT AUTHORIZED. DELETE NOTE: NIGHT LANDING: RWY 3 NA. THIS IS VOR OR GPS RWY 21, AMDT 3B. 1805241620-PERM.

PIQUA

Piqua Airport- Hartzell Field

FDC 7/8797 I17 IAP PIQUA AIRPORT- HARTZELL FIELD, PIQUA, OH. VOR RWY 26, AMDT 6B NOTE: RWY 26 HELICOPTER VISIBILITY REDUCTION BELOW 3/4 SM NOT AUTHORIZED. 1712281454-1808091453EST.

PORTSMOUTH

Southern Ohio Rgnl Medical Center

FDC 8/6320 OH62 SPECIAL SOUTHERN OHIO RGNL MEDICAL CENTER, PORTSMOUTH, OH. COPTER RNAV (GPS) 165, ORIG PROCEDURE NA. IFR DEPARTURE NA. 1804101428-1811201428EST.

SEBRING

Tri-City

FDC 8/5084 3G6 IAP TRI-CITY, SEBRING, OH. VOR OR GPS RWY 17, AMDT 3C S-17 VISIBILITY CAT C 1 3/8 MILE. MISSED APPROACH: CLIMB TO 3000 THEN CLIMBING RIGHT TURN TO 3100 DIRECT ACO VOR/DME AND HOLD. NOTE: PROCEDURE NA AT NIGHT. NOTE: HELICOPTER VISIBILITY REDUCTION BELOW 1 SM NOT AUTHORIZED. 1805291559-1901081559EST.

SHELBY

Shelby Community

FDC 8/7045 12G IAP SHELBY COMMUNITY, SHELBY, OH. VOR-A, AMDT 5 DME REQUIRED EXCEPT FOR AIRCRAFT EQUIPPED WITH SUITABLE RNAV SYSTEM WITH GPS. ADD NOTE: PROCEDURE NA AT NIGHT. ADD NOTE: HELICOPTER VISIBILITY REDUCTION BELOW 1 SM NOT AUTHORIZED. ADD NOTE: CIRCLING TO RWY 3, 21 NA. 1803231529-1811021529EST.

SPRINGFIELD

Springfield-Beckley Muni

FDC 8/7086 SGH IAP SPRINGFIELD-BECKLEY MUNI, SPRINGFIELD, OH. VOR/DME RWY 33, ORIG PROFILE NOTE: VGSI AND DESCENT ANGLES NOT COINCIDENT. CHANGE HELICOPTER NOTE TO READ: HELICOPTER VISIBILITY REDUCTION BELOW 3/4 SM NOT AUTHORIZED. 1803231606-1811021606EST.

FDC 8/5137 SGH IAP SPRINGFIELD-BECKLEY MUNI, SPRINGFIELD, OH. VOR RWY 6, AMDT 11 VDP NA. 1801121811-1808241811EST.

STEUBENVILLE

Jefferson County Airpark

FDC 8/2767 2G2 IAP JEFFERSON COUNTY AIRPARK, STEUBENVILLE, OH. RNAV (GPS) RWY 14, AMDT 1 CIRCLING CAT B/C MDA 1980/HAA 782. 1804041445-1811141445EST.

FDC 8/2765 2G2 IAP JEFFERSON COUNTY AIRPARK, STEUBENVILLE, OH. RNAV (GPS) RWY 32, AMDT 1 LNAV/VNAV DA 1972/HAT 780 ALL CATS; VIS 2 1/2 ALL CATS. LNAV MDA 1880/HAT 688 ALL CATS; VIS CAT A/B 1, VIS CAT C 2. CIRCLING CAT A MDA 1880/HAA 682, CATS B/C MDA 1980/HAA 782, VISIBILITY CAT A/B 1, CAT C 2 1/4. 1804041437-1811141437EST.

TIFFIN

Seneca County

FDC 8/8429 16G IAP SENECA COUNTY, TIFFIN, OH. RNAV (GPS) RWY 6, ORIG-A DISREGARD NOTE: STRAIGHT-IN/CIRCLING RWY 6 NA AT NIGHT. 1805011757-1812111757EST.

FDC 8/1703 16G IAP SENECA COUNTY, TIFFIN, OH. NDB RWY 24, AMDT 7C S-24 MDA 1460/HAT 675 ALL CATS. CAT C VIS 1 7/8. CIRCLING MDA 1460/HAA 674 ALL CATS. CAT C VIS 2, CAT D VIS 2 1/4. FINDLEY ALTIMETER SETTING: S-24 MDA 1520/HAT 735 ALL CATS. CAT D VIS 2. CIRCLING MDA 1520/HAA 734 ALL CATS. NOTE: RWY 24 HELICOPTER VISIBILITY REDUCTION BELOW 1 SM NOT AUTHORIZED. NOTE: PROCEDURE NA AT NIGHT. 1801051936-1808171936EST.

TOLEDO

Toledo Executive

FDC 8/8772 TDZ ODP TOLEDO EXECUTIVE, TOLEDO, OH. TAKEOFF MINIMUMS AND (OBSTACLE) DEPARTURE PROCEDURES AMDT 2A TAKEOFF MINIMUMS: RWY 4, STANDARD WITH MINIMUM CLIMB OF 300 FEET PER NM TO 2300. ALL OTHER DATA REMAINS AS PUBLISHED. 1805171556-1812271553EST.

FDC 8/1673 TDZ IAP TOLEDO EXECUTIVE, TOLEDO, OH. RNAV (GPS) RWY 4, ORIG-A NOTE: CIRCLING RWY 14 NA AT NIGHT. DISREGARD NOTE: WHEN VGSI INOP, PROCEDURE NA AT NIGHT. CHANGE HELICOPTER VISIBILITY REDUCTION NOTE TO READ: RWY 4 HELICOPTER VISIBILITY REDUCTION BELOW 3/4 SM NOT AUTHORIZED. 1801051831-1808171831EST.

FDC 7/1219 TDZ IAP TOLEDO EXECUTIVE, TOLEDO, OH. VOR RWY 4, AMDT 9D DISREGARD NOTE: PROCEDURE NA AT NIGHT. NOTE: CIRCLING RWY 14 NA AT NIGHT. CHANGE HELICOPTER VISIBILITY REDUCTION NOTE TO READ: RWY 4 HELICOPTER VISIBILITY REDUCTION BELOW 3/4 SM NOT AUTHORIZED. 1712071857-1807191857EST.

Toledo Express

FDC 8/4035 TOL IAP TOLEDO EXPRESS, TOLEDO, OH. RADAR - 1, AMDT 19B CIRCLING CAT A/B/C MDA 1200/HAA 517. NOTE: RWY 16 HELICOPTER VISIBILITY REDUCTION BELOW 3/4 SM NOT AUTHORIZED. NOTE: RWY 34 HELICOPTER VISIBILITY REDUCTION BELOW 3/4 SM NOT AUTHORIZED 1804231844-1812031844EST.

FDC 7/6021 TOL ODP TOLEDO EXPRESS, TOLEDO, OH. TAKEOFF MINIMUMS AND (OBSTACLE) DEPARTURE PROCEDURES AMDT 2 NOTE: RWY 7, TREE 1339 FT FROM DER, 667 FT LEFT OF CENTERLINE, 700 FT MSL. TREES, BEGINNING 1902 FT FROM DER, 800 FT RIGHT OF CENTERLINE, UP TO 741 FT MSL. TREE 2393 FT FROM DER, 851 FT LEFT OF CENTERLINE, 734 FT MSL. TREE 2605 FT FROM DER, 1046 FT LEFT OF CENTERLINE, 756 FT MSL. NOTE: RWY 16, GRD 59 FT FROM DER, 496 FT LEFT OF CENTERLINE, 671 FT MSL. TREES, BEGINNING 617 FT FROM DER, 619 FT RIGHT OF CENTERLINE, UP TO 739 FT MSL. TREES, BEGINNING 719 FT FROM DER, 42 FT RIGHT OF CENTERLINE, UP TO 752 FT MSL. TREE 985 FT FROM DER, 479 FT LEFT OF CENTERLINE, 694 FT MSL. TREE 1020 FT FROM DER, 518 FT LEFT OF CENTERLINE, 714 FT MSL. TREE 1043 FT FROM DER, 571 FT LEFT OF CENTERLINE, 730 FT MSL. TREE 1139 FT FROM DER, 711 FT LEFT OF CENTERLINE, 732 FT MSL. TREE 1279 FT FROM DER, 806 FT LEFT OF CENTERLINE, 745 FT MSL. TREE 1318 FT FROM DER, 689 FT LEFT OF CENTERLINE, 753 FT MSL. TREES, BEGINNING 1388 FT FROM DER, 648 FT LEFT OF CENTERLINE, UP TO 757 FT MSL. TREES, BEGINNING 1491 FT FROM DER, 80 FT LEFT OF CENTERLINE, UP TO 758 FT MSL. TREES, BEGINNING 2607 FT FROM DER, 155 FT RIGHT OF CENTERLINE, UP TO 765 FT MSL. TREES, BEGINNING 2704 FT FROM DER, 36 FT RIGHT OF CENTERLINE, UP TO 767 FT MSL. TREES, BEGINNING 3028 FT FROM DER, 45 FT RIGHT OF CENTERLINE, UP TO 786 FT MSL. NOTE: RWY 25, BUSH 245 FT FROM DER, 473 FT RIGHT OF CENTERLINE, 692 FT MSL. BUSH 486 FT FROM DER, 527 FT RIGHT OF CENTERLINE, 695 FT MSL. TREE 2214 FT FROM DER, 869 FT RIGHT OF CENTERLINE, 746 FT MSL. TREE 2361 FT FROM DER, 908 FT LEFT OF CENTERLINE, 780 FT MSL. NOTE: RWY 34, POLE, BEGINNING 445 FT FROM DER, 539 FT LEFT OF CENTERLINE, UP TO 38 FT AGL/713 FT MSL. POLE, BEGINNING 632 FT FROM DER, 539 FT LEFT OF CENTERLINE, UP TO 38 FT AGL/714 FT MSL. POLE, TREE, BEGINNING 703 FT FROM DER, 521 FT LEFT OF CENTERLINE, UP TO 715 FT MSL. TREE, POLE, BEGINNING 1036 FT FROM DER, 411 FT LEFT OF CENTER

TROY

Upper Valley Medical Center

FDC 8/6919 0OH4 SPECIAL UPPER VALLEY MEDICAL CENTER, TROY, OH. COPTER RNAV (GPS) 20, ORIG PROCEED VISUALLY NA. PROCEED VFR FROM WINIS OR CONDUCT THE SPECIFIED MISSED APPROACH. 1804271833-1812071833EST.

URBANA

Grimes Field

FDC 8/7456 I74 IAP GRIMES FIELD, URBANA, OH. RNAV (GPS) RWY 20, AMDT 1 CHART NOTE: CIRCLING NA TO RWYS 1 AND 19. DELETE NOTES: VISIBILITY REDUCTION BY HELICOPTERS NA, AND DME/DME RNP-0. 3 NA. CHART NOTE: RWY 20 HELICOPTER VISIBILITY REDUCTION BELOW 3/4 SM NOT AUTHORIZED. EQUIPMENT REQUIREMENTS NOTE: RNP APCH. THIS IS RNAV (GPS) RWY 20, AMDT 1A. 1804111742-PERM.

FDC 8/7455 I74 IAP GRIMES FIELD, URBANA, OH. RNAV (GPS) RWY 2, AMDT 1 DELETE NOTES: VISIBILITY REDUCTION BY HELICOPTERS NA, AND DME/DME RNP-0. 3 NA. CHART NOTE: RWY 2 HELICOPTER VISIBILITY REDUCTION BELOW 3/4 SM NOT AUTHORIZED. EQUIPMENT REQUIREMENTS NOTE: RNP APCH. CHART NOTE: CIRCLING NA TO RWYS 1 AND 19. THIS IS RNAV (GPS) RWY 2, AMDT 1A. 1804111742-PERM.

FDC 8/7454 I74 IAP GRIMES FIELD, URBANA, OH. VOR-A, AMDT 5C CHART NOTE: CIRCLING NA TO RWYS 1 AND 19. THIS IS VOR-A, AMDT 5D. 1804111738-PERM.

WADSWORTH

Wadsworth Muni

FDC 8/6734 3G3 IAP WADSWORTH MUNI, WADSWORTH, OH. VOR/DME-A, AMDT 2 NOTE: CIRCLING RWY 2, 10, 28 NA AT NIGHT. NOTE: RWY 10, 20 HELICOPTER VISIBILITY REDUCTION BELOW 3/4 SM NOT AUTHORIZED. NOTE: RWY 2, 28 HELICOPTER VISIBILITY REDUCTION BELOW 1 SM NOT AUTHORIZED. DISREGARD NOTE: WHEN VGSI INOP, PROCEDURE NA AT NIGHT. 1804101835-1811201835EST.

WEST UNION

Alexander Salamon

FDC 8/5290 AMT IAP ALEXANDER SALAMON, WEST UNION, OH. RNAV (GPS) RWY 5, ORIG-A STRAIGHT-IN MINIMUMS NA. NOTE: PROCEDURE NA AT NIGHT. PROFILE NOTE: VISUAL SEGMENT - OBSTACLES. NOTE: HELICOPTER VISIBILITY REDUCTION BELOW 1 SM NOT AUTHORIZED. DESCENT ANGLE 3. 05/TCH 40 NA. 1805291740-1901081740EST.

FDC 8/3014 AMT IAP ALEXANDER SALAMON, WEST UNION, OH. NDB RWY 23, AMDT 4A RNAV (GPS) RWY 23, ORIG-A NOTE: PROCEDURE NA AT NIGHT. NOTE: HELICOPTER VISIBILITY REDUCTION BELOW 1 SM NOT AUTHORIZED. 1805091454-1905091453EST.

WILLARD

Willard

FDC 8/5059 8G1 IAP WILLARD, WILLARD, OH. VOR-A, ORIG-B NOTE: PROCEDURE NA AT NIGHT. 1805291532-1901081531EST.

WILLOUGHBY

Willoughby Lost Nation Muni

FDC 8/6495 LNN SID WILLOUGHBY LOST NATION MUNI, WILLOUGHBY, OH. AMRST FIVE DEPARTURE CARLETON TRANSITION NA EXCEPT FOR AIRCRAFT EQUIPPED WITH SUITABLE RNAV SYSTEM WITH GPS, CRL VORTAC UNUSABLE BEYOND 40 NM. 1801171439-1808291439EST.

FDC 8/0287 LNN STAR WILLOUGHBY LOST NATION MUNI, WILLOUGHBY, OH. ROKNN ONE ARRIVAL DO NOT FILE. TO BE ASSIGNED BY ATC. 1805240900-1809130900.

FDC 8/0286 LNN STAR WILLOUGHBY LOST NATION MUNI, WILLOUGHBY, OH. ROLLN ONE ARRIVAL DO NOT FILE. TO BE ASSIGNED BY ATC. 1805240900-1809130900.

WILMINGTON

Wilmington Air Park

FDC 8/9946 ILN IAP WILMINGTON AIR PARK, WILMINGTON, OH. ILS OR LOC RWY 22L, ORIG-B ILS OR LOC RWY 4R, ORIG-B ILS RWY 22L (CAT II), ORIG-B . PROCEDURE NA. MXQ VOR UNUSABLE R-050-169 AND R-170-200. 1803291308-1811081307EST.

FDC 8/6012 ILN IAP WILMINGTON AIR PARK, WILMINGTON, OH. ILS OR LOC RWY 4L, AMDT 4B RADAR OR DME REQUIRED EXCEPT FOR AIRCRAFT EQUIPPED WITH SUITABLE RNAV SYSTEM WITH GPS. SGH R-161 UNUSABLE AT BUNSS INT. 1804261254-1812061253EST.

WOODSFIELD

Monroe County

FDC 8/5244 4G5 ODP MONROE COUNTY, WOODSFIELD, OH. TAKEOFF MINIMUMS AND (OBSTACLE) DEPARTURE PROCEDURES AMDT 2 NOTE: RWY 07, DRILLING RIG, 1546 FT FROM DEPARTURE END OF RWY, 646 FT RIGHT OF CENTERLINE, 170 AGL/1333 MSL (2016-AGL-14260-OE). ALL OTHER DATA REMAINS AS PUBLISHED. 1802021813-1809141813EST.

WOOSTER

Wayne County

FDC 8/5843 BJJ IAP WAYNE COUNTY, WOOSTER, OH. VOR RWY 10, AMDT 1B BSV 22. 7 DME NA EXCEPT FOR AIRCRAFT EQUIPPED WITH SUITABLE RNAV SYSTEM WITH GPS. 1805141431-1812241430EST.

YOUNGSTOWN

Youngstown Elser Metro

FDC 8/1890 4G4 IAP YOUNGSTOWN ELSER METRO, YOUNGSTOWN, OH. RNAV (GPS) RWY 28, ORIG-B DELETE NOTE: DME/DME RNP-0. 3 NA. ADD PBN REQUIREMENTS NOTE: RNP APCH. DELETE NOTE: VISIBILITY REDUCTION BY HELICOPTERS NA. CHART NOTE: RWY 28 HELICOPTER VISIBILITY REDUCTION BELOW 1 SM NOT AUTHORIZED. CHART NOTE: PROCEDURE NA AT NIGHT. THIS IS RNAV (GPS) RWY 28, ORIG-C. 1804181826-PERM.

FDC 8/1889 4G4 IAP YOUNGSTOWN ELSER METRO, YOUNGSTOWN, OH. RNAV (GPS) RWY 10, ORIG-B DELETE NOTE: DME/DME RNP-0. 3 NA. ADD PBN REQUIREMENTS NOTE: RNP APCH. DELETE NOTE: VISIBILITY REDUCTION BY HELICOPTERS NA. CHART NOTE: RWY 10 HELICOPTER VISIBILITY REDUCTION BELOW 1 SM NOT AUTHORIZED. CHART NOTE: PROCEDURE NA AT NIGHT. THIS IS RNAV (GPS) RWY 10, ORIG-C. 1804181826-PERM.

FDC 8/1888 4G4 IAP YOUNGSTOWN ELSER METRO, YOUNGSTOWN, OH. VOR-C, AMDT 2A DELETE NOTE: DME OR RADAR REQUIRED. ADD EQUIPMENT REQUIREMENTS NOTE: DME OR RADAR REQUIRED. CHART NOTE: PROCEDURE NA AT NIGHT. THIS IS VOR-C, AMDT 2B. 1804181826-PERM.

YOUNGSTOWN/WARREN

Youngstown-Warren Rgnl

FDC 8/3080 YNG IAP YOUNGSTOWN-WARREN RGNL, YOUNGSTOWN/WARREN, OH. RADAR-1, AMDT 13B ASR 5 MDA 1540/HAT 376 ALL CATS. ASR 14 MDA 1540/HAT 406 ALL CATS, VIS CAT A/B 1/2, VIS CAT C/D 1. ASR 23 MDA 1600/HAT 408 ALL CATS, VIS CATS C/D 1 1/8. 1801301929-1809111929EST.

ZANESVILLE

Bethesda Hospital Helistop

FDC 7/0075 4OH2 SPECIAL BETHESDA HOSPITAL HELISTOP, ZANESVILLE, OH. COPTER RNAV (GPS) 160, AMDT 1 H-160 VISIBILITY 1. NOTE: PROCEED VFR FROM WIKRU OR CONDUCT THE SPECIFIED MISSED APPROACH. DISREGARD NOTE: PROCEED VISUALLY FROM WIKRU OR CONDUCT THE SPECIFIED MISSED APPROACH. DISREGARD NOTE: VISUAL DESCENT PLANNED TO A 20 FT HOVER. 1711162010-1806282010EST.

OKLAHOMA

BOISE CITY

Boise City

FDC 8/1603 17K IAP BOISE CITY, BOISE CITY, OK. RNAV (GPS) RWY 4, ORIG NOTE: NIGHT LANDING: RWY 4 NA. NOTE: HELICOPTER VISIBILITY REDUCTION BELOW 1 SM NOT AUTHORIZED. DISREGARD SYMBOL REPRESENTING VISUAL 34:1 SLOPE IS CLEAR. DESCENT ANGLE 3. 00/TCH 40 NA. 1801261533-1809071532EST.

CHANDLER

Chandler Rgnl

FDC 8/7279 CQB ODP CHANDLER RGNL, CHANDLER, OK. TAKEOFF MINIMUMS AND (OBSTACLE) DEPARTURE PROCEDURES AMDT 1 TAKEOFF OBSTACLE NOTES: RWY 17, BUSH 15 FT FROM DER, 459 FT LEFT OF CENTERLINE, 988 FT MSL. TREES AND GRD BEGINNING 18 FT FROM DER, 16 FT RIGHT OF CENTERLINE, UP TO 45 FT AGL/1012 FT MSL. TREE 78 FT FROM DER, 292 FT RIGHT OF CENTERLINE, 47 FT AGL/1013 FT MSL. TREES BEGINNING 102 FT FROM DER, 254 FT RIGHT OF CENTERLINE, UP TO 51 FT AGL/1016 FT MSL. POWER LINE AND TREES BEGINNING 103 FT FROM DER, 456 FT LEFT OF CENTERLINE, UP TO 1007 FT MSL. NOTE: RWY 35, TREE 20 FT FROM DER, 188 FT LEFT OF CENTERLINE, 15 FT AGL/965 FT MSL. TREE 32 FT FROM DER, 100 FT RIGHT OF CENTERLINE, 964 FT MSL. TREE 329 FT FROM DER, 574 FT RIGHT OF CENTERLINE, 976 FT MSL. TREES BEGINNING 708 FT FROM DER, 510 FT LEFT OF CENTERLINE, UP TO 985 FT MSL. TREE 717 FT FROM DER, 503 FT RIGHT OF CENTERLINE, 982 FT MSL. THIS IS TAKEOFF MINIMUMS AND (OBSTACLE) DEPARTURE PROCEDURES, AMDT 1A. 1803051310-PERM.

FDC 8/1765 CQB IAP CHANDLER RGNL, CHANDLER, OK. RNAV (GPS) RWY 35, AMDT 1 APT ELEV 985. TDZE 985. LNAV/VNAV NA. LNAV MDA 1320/HAT 335 ALL CATS. CIRCLING CAT A HAA 395, CAT B HAA 455, CAT C MDA 1640/HAA 655, CAT C VIS 1 3/4. CHANGE LOCAL ALTIMETER SETTING NOT RECEIVED NOTE TO READ: WHEN LOCAL ALTIMETER SETTING NOT RECEIVED, USE SHAWNEE ALTIMETER SETTING AND INCREASE ALL MDA 80 FT; INCREASE LNAV CAT C VISIBILITY 1/8 MILE AND CIRCLING CAT C VISIBILITY 1/4 MILE. TAA FROM 264/30 CW TO 084/30 TO 264/05 CW 084/05 MINIMUM ALTITUDE 3100. TAA FROM: 084/30 CW 174/30 TO 084/10 CW 174/10 MINIMUM ALTITUDE 3800. 1801261948-1809071947EST.

CHICKASHA

Chickasha Muni

FDC 8/3894 CHK IAP CHICKASHA MUNI, CHICKASHA, OK. RNAV (GPS) RWY 18, AMDT 1A RNAV (GPS) RWY 36, AMDT 1A NOTE: CIRCLING NA TO RWYS 1, 2, 19 AND 20. 1805251326-1901041326EST.

DURANT

Durant Rgnl - Eaker Field

FDC 7/9813 DUA IAP DURANT RGNL - EAKER FIELD, DURANT, OK. VOR/DME RWY 35, AMDT 1 CIRCLING CATS A/B/C MDA 1180/HAT 482. BUILDING, 40-029288, 873 MSL, 1. 11 NM NW OF KDUA, 40-029288. 1712061507-1807181507EST.

FAIRVIEW

Fairview Muni

FDC 8/9386 6K4 IAP FAIRVIEW MUNI, FAIRVIEW, OK. RNAV (GPS) RWY 17, ORIG PROCEDURE NA. 1801231638-1809041638EST.

GUYMON

Guymon Muni

FDC 7/8818 GUY IAP GUYMON MUNI, GUYMON, OK. NDB RWY 18, AMDT 5B NOTE: CIRCLING NA TO RWYS 6 AND 24. 1712281528-1808091527EST.

HENRYETTA

Henryetta Muni

FDC 8/5691 F10 IAP HENRYETTA MUNI, HENRYETTA, OK. NDB RWY 36, AMDT 3 RNAV (GPS) RWY 36, ORIG-B NOTE: PROCEDURE NA AT NIGHT. NOTE: HELICOPTER VISIBILITY REDUCTION BELOW 1 SM NOT AUTHORIZED. 1802051247-1809171247EST.

HOLDENVILLE

Holdenville Muni

FDC 8/7001 F99 IAP HOLDENVILLE MUNI, HOLDENVILLE, OK. RNAV (GPS) RWY 35, ORIG NOTE: NIGHT LANDING: RWY 35 NA. NOTE: HELICOPTER VISIBILITY REDUCTION BELOW 1 SM NOT AUTHORIZED. 1803231501-1811021501EST.

FDC 8/5328 F99 IAP HOLDENVILLE MUNI, HOLDENVILLE, OK. RNAV (GPS) RWY 17, ORIG NOTE: NIGHT LANDING: RWY 35 NA. 1805291806-1901081805EST.

KETCHUM

South Grand Lake Rgnl

FDC 8/8673 1K8 IAP SOUTH GRAND LAKE RGNL, KETCHUM, OK. RNAV (GPS) RWY 18, ORIG CHART NOTE: STRAIGHT-IN RWY 18 NA AT NIGHT, CIRCLING RWY 18 NA AT NIGHT. CHART NOTE: RWY 18 HELICOPTER VISIBILITY REDUCTION BELOW 1 SM NOT AUTHORIZED. DELETE NOTE: HELICOPTER VISIBILITY REDUCTION BELOW 1 SM NA. DELETE NOTE: DME/DME RNP-0. 3 NA. PBN REQUIRMENTS NOTE: RNP APCH. THIS IS RNAV (GPS) RWY 18, ORIG-A. 1805171156-PERM.

FDC 8/8672 1K8 IAP SOUTH GRAND LAKE RGNL, KETCHUM, OK. RNAV (GPS) RWY 36, ORIG CHART NOTE: RWY 36 HELICOPTER VISIBILITY REDUCTION BELOW 3/4 SM NOT AUTHORIZED. DELETE NOTE: HELICOPTER VISIBILITY REDUCTION BELOW 3/4 SM NOT AUTHORIZED. CHART NOTE: CIRCLING RWY 18 NA AT NIGHT. DELETE NOTE: DME/DME RNP-0. 3 NA. PBN REQUIREMENTS NOTE: RNP APCH. THIS IS RNAV (GPS) RWY 36, ORIG-A. 1805171154-PERM.

FDC 8/6011 1K8 IAP SOUTH GRAND LAKE RGNL, KETCHUM, OK. RNAV (GPS) RWY 18, ORIG RNAV (GPS) RWY 36, ORIG NOTE: PROCEDURE NA AT NIGHT. 1805141721-1812241721EST.

MADILL

Madill Muni

FDC 8/0994 1F4 IAP MADILL MUNI, MADILL, OK. VOR/DME-A, AMDT 3 NOTE: PROCEDURE NA AT NIGHT. NOTE: HELICOPTER VISIBILITY REDUCTION BELOW 1 SM NOT AUTHORIZED. 1805221518-1901011518EST.

FDC 7/7796 1F4 IAP MADILL MUNI, MADILL, OK. RNAV (GPS) RWY 18, ORIG LNAV CATS A/B MDA 1320/HAT 430. DISREGARD NOTE: GPS OR RNP-0. 3 REQUIRED. NOTE: PROCEDURE NA AT NIGHT. NOTE: HELICOPTER VISIBILITY REDUCTION BELOW 1 SM NOT AUTHORIZED. DISREGARD SYMBOL DEPICTING 34:1 IS CLEAR. 1712041815-1807161815EST.

MC ALESTER

Mc Alester Rgnl

FDC 8/1407 MLC IAP MC ALESTER RGNL, MC ALESTER, OK. RNAV (GPS) RWY 2, ORIG-A LPV DA 1212/HAT 457 ALL CATS. LNAV/VNAV DA 1332/HAT 577 ALL CATS. NOTE: RWY 2 HELICOPTER VISIBILITY REDUCTION BELOW 3/4 SM NOT AUTHORIZED. 1804021854-1811121854EST.

FDC 8/1405 MLC IAP MC ALESTER RGNL, MC ALESTER, OK. LOC RWY 2, AMDT 4B S-2 MDA 1240/HAT 485. NOTE: RWY 2 HELICOPTER VISIBILITY REDUCTION BELOW 3/4 SM NOT AUTHORIZED. 1804021851-1811121851EST.

NORMAN

University Of Oklahoma Westheimer

FDC 8/2989 OUN IAP UNIVERSITY OF OKLAHOMA WESTHEIMER, NORMAN, OK. RNAV (GPS) RWY 18, AMDT 2A LNAV MDA 1640/HAT 458 ALL CATS. VIS CATS C/D 7/8. VDP 1. 26NM TO RW18. FOR INOPERATIVE MALSR, INCREASE LNAV/VNAV ALL CATS VISIBILITY TO 7/8 MILE; INCREASE LNAV CATS C/D VISIBILITY TO 1 3/8 MILE. 1805241136-1901031135EST.

OKLAHOMA CITY

Sundance

FDC 8/6102 HSD IAP SUNDANCE, OKLAHOMA CITY, OK. VOR RWY 17, AMDT 1E CHANGE ALL REFERENCE FROM RWY 17/35 TO 18/36. NOTE: CIRCLING RWY 36 NA AT NIGHT. DISREGARD NOTE: CIRCLING RWY 35 NA AT NIGHT. NOTE: RWY 18 HELICOPTER VISIBILITY REDUCTION BELOW 3/4 SM NA. DISREGARD NOTE: RWY 17 HELICOPTER VISIBILITY REDUCTION BELOW 3/4 SM NA. 1805141802-1812241802EST.

Wiley Post

FDC 8/5416 PWA IAP WILEY POST, OKLAHOMA CITY, OK. ILS OR LOC RWY 17L, AMDT 11A ILS OR LOC RWY 35R, ORIG-A RNAV (GPS) RWY 35L, ORIG RNAV (GPS) RWY 35R, ORIG-A VOR RWY 17L, AMDT 11B VOR RWY 35R, AMDT 3D VOR-A, AMDT 2B CIRCLING CAT B MDA 1840/HAA 540. CRANE, 1484FT MSL, 1. 93NM NORTH OF KPWA (2018-ASW-1183-OE). 1804091230-1909301213EST.

FDC 8/5414 PWA IAP WILEY POST, OKLAHOMA CITY, OK. RNAV (GPS) RWY 17L, AMDT 2A LNAV/VNAV DA 1834/HAT 543 ALL CATS. VIS 1 1/8 ALL CATS. LNAV MDA 1800/HAT 509 ALL CATS. VIS CATS C/D 1. CIRCLING CAT A MDA 1800/HAA 500, CAT B 1840/HAA 540, VDP 1. 42 NM TO RW17L. CRANE, 1484FT MSL, 1. 38 NM NW OF APCH END RWY 17L (2018-ASW-1183-OE). 1804091230-1909301213EST.

FDC 8/5412 PWA IAP WILEY POST, OKLAHOMA CITY, OK. RNAV (GPS) RWY 17R, ORIG LNAV MDA 1800/HAT 517 ALL CATS. VIS CATS C/D 1 3/8. CIRCLING CAT A MDA 1800/HAA 500, CAT B 1840/HAA 540. VDP 1. 48NM TO RW17R. WHEN LOCAL ALTIMETER SETTING NOT RECEIVED, USE WILL ROGERS WORLD ALTIMETER SETTING AND INCREASE ALL MDA 40 FEET: INCREASE CAT C/D VISIBILITY 1/4 MILE, CIRCLING CAT C 1/4 MILE. CRANE, 1484FT MSL, 1. 37NM NORTH OF APCH END RWY 17R (2018-ASW-1183-OE). 1804091230-1909301213EST.

FDC 8/5410 PWA SID WILEY POST, OKLAHOMA CITY, OK. FUNNL THREE DEPARTURE (RNAV) KRMSN THREE DEPARTURE (RNAV) MUDDE THREE DEPARTURE (RNAV) OLGUY THREE DEPARTURE (RNAV) RDHWK THREE DEPARTURE (RNAV) SSYKO THREE DEPARTURE (RNAV) STPHN THREE DEPARTURE (RNAV) TEBRD THREE DEPARTURE (RNAV) THRPE THREE DEPARTURE (RNAV) TRUPR THREE DEPARTURE (RNAV) WENDY THREE DEPARTURE (RNAV) TAKE-OFF MINIMUMS RWY 35L, 300-1 3/4 OR STANDARD WITH MINIMUM CLIMB OF 201 FEET PER NM TO 1900, OR ALTERNATIVELY, WITH STANDARD TAKEOFF MINIMUMS AND A NORMAL 200FT PER NM CLIMB GRADIENT, TAKEOFF MUST OCCUR NO LATER THAN 1100 FT PRIOR TO DER. NOTE: CRANE, 1. 32 NM FROM DER, 2275FT LEFT OF CENTERLINE, 220FT AGL/1484FT MSL (2018-ASW-1183-OE). ALL OTHER DATA REMAINS AS PUBLISHED. 1804091230-1909301213EST.

FDC 8/5409 PWA ODP WILEY POST, OKLAHOMA CITY, OK. TAKEOFF MINIMUMS AND (OBSTACLE) DEPARTURE PROCEDURES AMDT 5 TAKE-OFF MINIMUMS RWY 35L, 300-1 3/4 OR STANDARD WITH MINIMUM CLIMB OF 201 FEET PER NM TO 1900, OR ALTERNATIVELY, WITH STANDARD TAKEOFF MINIMUMS AND A NORMAL 200FT PER NM CLIMB GRADIENT, TAKEOFF MUST OCCUR NO LATER THAN 1100 FT PRIOR TO DER. NOTE: CRANE, 1. 32 NM FROM DER, 2275FT LEFT OF CENTERLINE, 220FT AGL/1484FT MSL (2018-ASW-1183-OE). ALL OTHER DATA REMAINS AS PUBLISHED. 1804091230-1909301213EST.

FDC 7/7115 PWA IAP WILEY POST, OKLAHOMA CITY, OK. ILS OR LOC RWY 17L, AMDT 11A NOTE: VGSI AND ILS GLIDEPATH NOT COINCIDENT (VGSI ANGLE 3. 00/TCH 47). 1712191845-1807311845EST.

Will Rogers World

FDC 8/9273 OKC IAP WILL ROGERS WORLD, OKLAHOMA CITY, OK. RNAV (GPS) Y RWY 17L, AMDT 3C LNAV/VNAV DA 1617/HAT 330 ALL CATS. VIS RVR 2600 ALL CATS. LNAV MDA 1740/HAT 453 ALL CATS. VIS CATS C/D/E RVR 4500. FOR INOPERATIVE MALSR , INCREASE LPV CAT E VISIBILITY TO RVR 4000, LNAV/VNAV CAT E VISIBILITY TO RVR 5000 AND LNAV CATS A/B VISIBILITY TO RVR 5500, CATS C/D/E VISIBILITY TO 1 3/8 MILE. DISREGARD RURIQ FIX AND RURIQ FIX ALTITUDE. 6 OIL RIGS, UP TO 1406FT MSL, BEGINNING 1674FT NE OF APCH END RWY 17L AND BEGINNING 2027FT NW OF APCH END RWY 17L (2017-ASW-3175,3807,3862,3864,3867,3870-NRA). 1805181321-1812281321EST.

FDC 8/9271 OKC IAP WILL ROGERS WORLD, OKLAHOMA CITY, OK. RNAV (GPS) Y RWY 17R, AMDT 4C LNAV/VNAV DA 1617/HAT 335 ALL CATS. VIS RVR 2600 ALL CATS. LNAV MDA 1720/HAT 438 ALL CATS. VIS CATS C/D/E RVR 4000. VDP NA. FOR INOPERATIVE MALSR, INCREASE LPV CAT E VISIBILITY TO RVR 4000, AND INCREASE LNAV/VNAV VISIBILITY TO RVR 5000. INCREASE LNAV CATS A/B VISIBILITY TO RVR 5500 AND C/D/E TO 1 1/4. 6 OIL RIGS, UP TO 1406FT MSL, BEGINNING 3692FT EAST OF APCH END RWY 17R (2017-ASW-3175,3807,3862,3864,3867,3870-NRA). 1805181321-1812281321EST.

FDC 8/5378 OKC IAP WILL ROGERS WORLD, OKLAHOMA CITY, OK. RNAV (RNP) Z RWY 17L, AMDT 3C RNP 0. 11 DA 1637/HAT 350, VIS RVR 3000 ALL CATS. RNP 0. 20 DA 1653/HAT 366, VIS RVR 4000 ALL CATS. 6 OIL RIGS UP TO 1406 MSL BEGINNING 1674 FT NE OF RWY 17L AND BEGINNING 2027 FT NW OF RWY 17L (2017-ASW-3175/3807/3862/3864/3867/3870-NRA). OIL RIG 1400 MSL 2390 FT NW OF RWY 17L (2017-ASW-3178-NRA). 1805291838-1806291834EST.

FDC 7/6409 OKC IAP WILL ROGERS WORLD, OKLAHOMA CITY, OK. VOR RWY 17L, AMDT 2 AIRPORT ELEVATION: 1296. 1712151916-1807271915EST.

FDC 7/0822 OKC IAP WILL ROGERS WORLD, OKLAHOMA CITY, OK. ILS OR LOC RWY 17L, AMDT 3B DISREGARD OM INDICATIONS. 1711061939-1806181939EST.

POTEAU

Robert S Kerr

FDC 7/5708 RKR ODP ROBERT S KERR, POTEAU, OK. TAKEOFF MINIMUMS AND (OBSTACLE) DEPARTURE PROCEDURES AMDT 4 . NOTE: RWY 18, RR AND TREES BEGINNING 4 FT FROM DER, 443 FT RIGHT OF CENTERLINE, UP TO 58 FT AGL/503 FT MSL. RD AND TREES BEGINNING 101 FT FROM DER, 298 FT LEFT OF CENTERLINE, UP TO 60 FT AGL/506 FT MSL. TREES BEGINNING 317 FT FROM DER, 584 FT RIGHT OF CENTERLINE, UP TO 59 FT AGL/510 FT MSL. NOTE: RWY 36, RR AND TREES BEGINNING 3 FT FROM DER, 492 FT LEFT OF CENTERLINE, UP TO 52 FT AGL/499 FT MSL. RD AND TREES BEGINNING 24 FT FROM DER, 497 FT RIGHT OF CENTELINE, UP TO 65 FT AGL/508 FT MSL. TREES BEGINNING 612 FT FROM DER, 609 FT LEFT OF CENTERLINE, UP TO 66 FT AGL/509 FT MSL. TREES BEGINNING 1944 FT FROM DER, 457 FT RIGHT OF CENTERLINE, UP TO 77 FT AGL/517 FT MSL. TREES BEGINNING 2132 FT FROM DER, 1030 FT LEFT OF CENTERLINE, UP TO 39 FT AGL/539 FT MSL. TREES BEGINNING 2721 FT FROM DER, 1186 FT LEFT OF CENTERLINE, UP TO 33 FT AGL/558 FT MSL. 1711131248-1806251248EST.

PRYOR

Mid-America Industrial

FDC 8/8138 H71 IAP MID-AMERICA INDUSTRIAL, PRYOR, OK. RNAV (GPS) RWY 36, ORIG LNAV CATS A/B/C MDA 1180/HAT 563. VIS CATS A/B 1, CAT C 1/58. CIRCLING CATS A/B MDA 1460/HAA 838. VIS CATS A/B 1 1/4. CRANE, 1022FT MSL, 1. 41NM NORTH OF APCH END RWY 36 (2018-ASW-2435-OE). 1805011307-1812111307EST.

FDC 8/4610 H71 IAP MID-AMERICA INDUSTRIAL, PRYOR, OK. RNAV (GPS) RWY 36, ORIG CIRCLING CATS A/B MDA 1460/HAA 838. VIS CATS A/B 1 1/4. TEMPORARY CRANES, 1022FT MSL, 1. 09NM NE OF KH71 (2018-ASW-2432, 2434-OE). 1805281100-1909191100EST.

FDC 8/4600 H71 IAP MID-AMERICA INDUSTRIAL, PRYOR, OK. RNAV (GPS) RWY 18, ORIG LNAV/VNAV CATS A/B/C DA 1293/HAT 671. VIS CATS A/B/C 1 7/8. LNAV CATS A/B/C MDA 1400/HAT 778. VIS CAT B 1 1/4, CAT C 2 1/2. CIRCLING CATS A/B MDA 1460/HAA 838. VIS CATS A/B 1 1/4. TEMPORARY CRANES, 1022FT MSL, BEGINNING 4466FT NE OF APCH END RWY 18 (2018-ASW-2432, 2434-OE). 1805281100-1909191100EST.

SAND SPRINGS

William R Pogue Muni

FDC 8/4877 OWP IAP WILLIAM R POGUE MUNI, SAND SPRINGS, OK. RNAV (GPS) RWY 17, ORIG NOTE: STRAIGHT-IN RWY 17 NA AT NIGHT, CIRCLING RWY 17 NA AT NIGHT. NOTE: RWY 17 HELICOPTER VISIBILITY REDUCTION BELOW 1 SM NOT AUTHORIZED. NOTE: VDP NA. DISREGARD NOTE: VISIBILITY REDUCTION BY HELICOPTERS NA. 1805111412-1812211412EST.

FDC 8/4876 OWP IAP WILLIAM R POGUE MUNI, SAND SPRINGS, OK. VOR/DME-A, AMDT 3A NOTE: CIRCLING RWY 17 NA AT NIGHT. 1805111412-1812211412EST.

FDC 8/4875 OWP IAP WILLIAM R POGUE MUNI, SAND SPRINGS, OK. RNAV (GPS) RWY 35, ORIG NOTE: CIRCLING RWY 17 NA AT NIGHT. NOTE: RWY 35 HELICOPTER VISIBILITY REDUCTION BELOW 3/4 SM NOT AUTHORIZED. DISREGARD NOTE: VISIBILITY REDUCTION BY HELICOPTERS NA. 1805111412-1812211412EST.

FDC 8/4874 OWP IAP WILLIAM R POGUE MUNI, SAND SPRINGS, OK. NDB RWY 35, AMDT 2F NOTE: CIRCLING RWY 17 NA AT NIGHT. NOTE: RWY 35 HELICOPTER VISIBILITY REDUCTION BELOW 3/4 SM NOT AUTHORIZED. 1805111412-1812211412EST.

SEMINOLE

Seminole Muni

FDC 8/8530 SRE IAP SEMINOLE MUNI, SEMINOLE, OK. NDB RWY 16, AMDT 4 PROCEDURE NA, SRE NDB OUT OF SERVICE. 1805011856-1812111856EST.

FDC 7/8646 SRE IAP SEMINOLE MUNI, SEMINOLE, OK. NDB RWY 16, AMDT 4 RNAV (GPS) RWY 16, AMDT 1 NOTE: PROCEDURE NA AT NIGHT. NOTE: CIRCLING TO RWY 5, 23 NA. 1712051418-1807171418EST.

STIGLER

Stigler Rgnl

FDC 8/4930 GZL IAP STIGLER RGNL, STIGLER, OK. RNAV (GPS) RWY 35, AMDT 1A LNAV/VNAV CAT A-B DA 867/HAT 267. 1805291402-1901081402EST.

FDC 8/2576 GZL IAP STIGLER RGNL, STIGLER, OK. RNAV (GPS) RWY 17, ORIG-A LNAV CATS A/B MDA 1100/HAT 501. VDP 1. 45 NM TO RW17. CONSTRUCTION EQUIPMENT, 782 MSL, 2816 FT NE OF APPROACH END RWY 17, 2015-ASW-7309-OE. 1801291950-1809101950EST.

FDC 8/1311 GZL IAP STIGLER RGNL, STIGLER, OK. RNAV (GPS) RWY 17, ORIG-A DESCENT ANGLE 3. 00/TCH 40 NA. PROCEDURE NA AT NIGHT. 1804021505-1811121505EST.

STILLWATER

Stillwater Rgnl

FDC 8/3027 SWO IAP STILLWATER RGNL, STILLWATER, OK. VOR/DME RWY 35, AMDT 1B S-35 MDA 1500/HAT 534 ALL CATS. VIS CATS C/D 1 1/2. CIRCLING CATS A/B MDA 1500/HAA 500. VDP AT SWO VOR/DME 5. 87 DME; DISTANCE VDP TO THLD 1. 53 MILES. TEMP CRANE, 1196FT MSL, 2. 29NM SOUTH OF APCH END RWY 35 (2018-ASW-1879-OE). 1805241210-1905241210EST.

TAHLEQUAH

Tahlequah Muni

FDC 7/1244 TQH IAP TAHLEQUAH MUNI, TAHLEQUAH, OK. RNAV (GPS) RWY 35, AMDT 1 TAA STRAIGHT-IN 267/30 CW 087/30 TO 267/10 CW 087/10 MINIMUM ALTITUDE 3700. 1712071914-1807191914EST.

TULSA

Richard Lloyd Jones Jr

FDC 8/5517 RVS ODP RICHARD LLOYD JONES JR, TULSA, OK. TAKEOFF MINIMUMS AND (OBSTACLE) DEPARTURE PROCEDURES AMDT 7 TAKE-OFF MINIMUMS RWY 13, 200 - 1 1/4 OR STANDARD WITH MINIMUM CLIMB OF 284 FT PER NM TO 900. NOTE: RWY 13, SEVEN (7) NETTING POLES, BEGINNING 1. 02 NM FROM DEPARTURE END OF RWY, 1845 FT LEFT OF CENTERLINE, 150 AGL/771 MSL, 2015-ASW-5966 THRU 5972-OE. ALL OTHER DATA REMAINS AS PUBLISHED. 1804091538-1811191538EST.

FDC 8/2198 RVS SID RICHARD LLOYD JONES JR, TULSA, OK. TULSA FIVE DEPARTURE TAKE-OFF MINIMUMS RWY 13, 200 - 1 1/4 OR STANDARD WITH MINIMUM CLIMB OF 284 FT PER NM TO 900. NOTE: RWY 13, SEVEN (7) NETTING POLES, BEGINNING 1. 02 NM FROM DEPARTURE END OF RWY, 1845 FT LEFT OF CENTERLINE, 150 AGL/771 MSL, 2015-ASW-5966 THRU 5972-OE. ALL OTHER DATA REMAINS AS PUBLISHED. 1801081245-1808201245EST.

Tulsa Intl

FDC 8/6188 TUL IAP TULSA INTL, TULSA, OK. VOR OR TACAN RWY 26, AMDT 24D HODKU FIX MINIMUMS S-26 MDA 1080/HAT 428 ALL CATS. 1803221347-1811011347EST.

FDC 8/3888 TUL IAP TULSA INTL, TULSA, OK. RADAR-1, AMDT 18 ASR RWY 26 MDA 1200/HAT 549 ALL CATS. CRANE, 883 MSL, 1. 77 NM NE OF APPROACH END RWY 26 (2017-ASW-12669-OE). 1805101226-1810011226EST.

FDC 8/3887 TUL IAP TULSA INTL, TULSA, OK. RADAR-1, AMDT 18 CIRCLING CAT C MDA 1240/HAA 563. VIS CAT C 1 5/8. CRANE, 883 MSL, 2. 27 NM NE OF KTUL (2017-ASW-12669-OE). 1805101221-1810011221EST.

FDC 8/3884 TUL IAP U. S. DOD TULSA INTL, TULSA, OK. HI - VOR/DME OR TACAN RWY 26, AMDT 3A S-26 CATS C/D/E MDA 1200/HATH 567. VIS CATS C/D/E 1 1/4. CIRCLING CAT C MDA 1240/HAA 562. VIS CAT C 1 5/8. WHEN ALS INOPERATIVE, INCREASE CATS C/D/E VISIBILITY TO 1 5/8. VDP NA. DISREGARD HUKDO FIX. CRANE, 883 MSL, 1. 77 NM NE OF APPROACH END RWY 26 (2017-ASW-12669-OE). 1805101221-1810011221EST.

FDC 8/3882 TUL IAP TULSA INTL, TULSA, OK. RADAR-1, AMDT 18 CIRCLING CAT C MDA 1240/HAA 563. VIS CAT C 1 5/8. CRANE, 883 MSL, 2. 27 NM NE OF KTUL (2017-ASW-12669-OE). 1805101221-1810011221EST.

FDC 8/3880 TUL IAP TULSA INTL, TULSA, OK. VOR OR TACAN RWY 26, AMDT 24D HUKDO FIX MINIMUMS NA CRANE, 883 MSL, 1. 77 NM NE OF APPROACH END RWY 26 (2017-ASW-12669-OE). 1805101221-1810011221EST.

FDC 8/3878 TUL IAP TULSA INTL, TULSA, OK. ILS OR LOC RWY 36R, AMDT 29F YEPUT FIX MINIMUMS (DME REQUIRED) CIRCLING CAT B MDA 1240/HAA 562. CRANE, 883 MSL, 2. 46 NM NE OF APPROACH END RWY 36R (2017-ASW-12669-OE). 1805101221-1810011221EST.

FDC 8/3875 TUL IAP TULSA INTL, TULSA, OK. ILS OR LOC RWY 18L, AMDT 16 ILS OR LOC RWY 18R, AMDT 7D RNAV (GPS) RWY 18R, AMDT 1D RNAV (GPS) RWY 26, AMDT 3D RNAV (GPS) RWY 36L, ORIG-D RNAV (GPS) RWY 36R, AMDT 1C RNAV (GPS) RWY 8, AMDT 2A VOR OR TACAN RWY 26, AMDT 24D VOR/DME RWY 8, AMDT 4B CIRCLING CAT B MDA 1240/HAA 562. CRANE, 883 MSL, 2. 27 NM NE OF KTUL (2017-ASW-12669-OE). 1805101221-1810011221EST.

WAGONER

Hefner-Easley

FDC 8/3986 H68 ODP HEFNER-EASLEY, WAGONER, OK. TAKEOFF MINIMUMS AND (OBSTACLE) DEPARTURE PROCEDURES ORIG TAKEOFF OBSTACLE NOTES: NOTE: RWY 18, TREE 25 FT FROM DER, 313 FT RIGHT OF CENTERLINE, 622 FT MSL. TERRAIN, TREE, POLE, AND VEHILCES ON ROAD BEGINNING 39 FT FROM DER, 131 FT RIGHT OF CENTERLINE, UP TO 44 FT AGL/641 FT MSL. VEHICLES ON ROAD AND TREES BEGINNING 187 FT FROM DER, 234 FT LEFT OF CENTERLINE, UP TO 62 FT AGL/657 FT MSL. TREES, WIND INDICATOR, POLE, VEHICLES ON ROAD, TERRAIN, AND BUILDING BEGINNING 260 FT FROM DER, 150 FT RIGHT OF CENTERLINE, UP TO 60 FT AGL/659 FT MSL. VEHICLES ON ROAD, BUILDING, POLES, AND TREES BEGINNING 545 FT FROM DER, 11 FT LEFT OF CENTERLINE, UP TO 661 FT MSL. TREES BEGINNING 922 FT FROM DER, 365 FT RIGHT OF CENTERLINE, UP TO 79 FT AGL/672 FT MSL. POLE AND TREES BEGINNING 949 FT FROM DER, 0 FT RIGHT OF CENTERLINE, UP TO 80 FT AGL/674 FT MSL. TREES BEGINNING 2193 FT FROM DER, 139 FT LEFT OF CENTERLINE, UP TO 83 FT AGL/680 FT MSL. NOTE: RWY 36, TREES BEGINNING 28 FT FROM DER, 248 FT RIGHT OF CENTERLINE, UP TO 620 FT MSL. TREES BEGINNING 69 FT FROM DER, 221 FT RIGHT OF CENTERLINE, UP TO 36 FT AGL/630 FT MSL. TREES BEGINNING 284 FT FROM DER, 1 FT RIGHT OF CENTERLINE, UP TO 634 FT MSL. ALL OTHER DATA REMAINS AS PUBLISHED. 1802262109-1810082109EST.

WOODWARD

West Woodward

FDC 8/5092 WWR IAP WEST WOODWARD, WOODWARD, OK. RNAV (GPS) RWY 17, ORIG RNAV (GPS) RWY 35, ORIG VOR/DME-A, AMDT 7 NOTE: CIRCLING RWY 5, 23 NA AT NIGHT. 1805111728-1812211728EST.

OREGON

ASTORIA

Astoria Rgnl

FDC 8/4825 AST ODP ASTORIA RGNL, ASTORIA, OR. ASTORIA TWO DEPARTURE TAKE-OFF MINIMUMS: RWY 8: 800-3 WITH MINIMUM CLIMB OF 410 FEET PER NM TO 1200. RWY 26: 300-1 1/4. NOTE: RWY 13: POLE 44 FEET FROM DER, 223 FEET LEFT OF CENTERLINE, 12 FEET AGL/25 FEET MSL. TREES 354 FEET FROM DER, 381 FEET LEFT OF CENTERLINE, UP TO 72 FEET AGL/87 FEET MSL. TREES 666 FEET FROM DER, 544 FEET RIGHT OF CENTERLINE, UP TO 63 FEET AGL/78 FEET MSL. TREES 1255 FEET FROM DER, 804 FEET RIGHT OF CENTELINE, UP TO 106 FEET AGL/121 FEET MSL. TREES 1792 FEET FROM DER, 104 FEET LEFT OF CENTERLINE, UP TO 74 FEET AGL/89 FEET MSL. TREES 2493 FEET FROM DER, 279 FEET LEFT OF CENTERLINE, UP TO 106 FEET AGL/121 FEET MSL. TREES 3291 FEET FROM DER, 312 FEET RIGHT OF CENTERLINE, UP TO 139 FEET AGL/154 FEET MSL NOTE: RWY 31: TREES BEGINNING 2 FEET FROM DER, 495 LEFT OF CENTERLINE, UP TO 38 AGL/48 FEET MSL. ALL OTHER DATA REMAINS AS PUBLISHED. 1805111243-1812211241EST.

FDC 8/2851 AST ODP ASTORIA RGNL, ASTORIA, OR. TAKEOFF MINIMUMS AND (OBSTACLE) DEPARTURE PROCEDURES AMDT 6 ASTORIA TWO DEPARTURE RWY 26 TAKEOFF MINIMUMS 200-1 1/4 OR STANDARD WITH A MINIMUM CLIMB OF 234 FT PER NM TO 300. 1805091255-1812191255EST.

FDC 8/0796 AST IAP ASTORIA RGNL, ASTORIA, OR. COPTER LOC/DME 257, AMDT 1 H-257 COPTER MDA 460/HAT451. COPTER VISIBILITY 1 SM. DISREGARD NOTE: INCREASE VISIBILITY TO 1/2 MILE FOR INOPERATIVE MALSR. 1804171534-1811271534EST.

FDC 8/0793 AST IAP ASTORIA RGNL, ASTORIA, OR. COPTER VOR/DME 066, AMDT 1 H-066 COPTER VISIBILITY 3/4 SM. 1804171532-1811271532EST.

FDC 8/0142 AST IAP ASTORIA RGNL, ASTORIA, OR. VOR RWY 8, AMDT 12 S-8 MDA 780/HAT 766 ALL CATS, VIS CAT B 1 1/4, CAT C/D 2 1/2. CIRCLING CAT A/B MDA 780/HAA 765, VIS CAT C 2 1/2. CHART NOTE: HELICOPTER VISIBILITY REDUCTION BELOW 3/4 SM NOT AUTHORIZED. CHART NOTE: WHEN LOCAL ALTIMETER SETTING NOT RECEIVED, USE KELSO ALTIMETER SETTING AND INCREASE ALL MDA 100 FEET AND INCREASE CIRCLING CAT A/C VISIBILITY 1/4 MILE. ALTERNATE MINIMUMS: NA WHEN LOCAL WEATHER NOT AVAILABLE, CAT C 800-2 1/2 S-8 MDA 780/HAT 766 ALL CATS, VIS CAT B 1 1/4, CAT C/D 2 1/2. CIRCLING CAT A/B MDA 780/HAA 765, VIS CAT C 2 1/2. CHART NOTE: HELICOPTER VISIBILITY REDUCTION BELOW 3/4 SM NOT AUTHORIZED. CHART NOTE: WHEN LOCAL ALTIMETER SETTING NOT RECEIVED, USE KELSO ALTIMETER SETTING AND INCREASE ALL MDA 100 FEET AND INCREASE CIRCLING CAT A/C VISIBILITY 1/4 MILE. ALTERNATE MINIMUMS: STANDARD, EXCEPT NA WHEN LOCAL WEATHER NOT AVAILABLE, AND CAT C 800-2 1/2, CAT D 900-3. 1805211915-1812311915EST.

FDC 8/0129 AST IAP ASTORIA RGNL, ASTORIA, OR. RNAV (GPS) RWY 8, ORIG-A LP MDA 420/HAT 406 ALL CATS, VIS CAT C/D 1 1/8. CHART VDP AT 1. 16 MILES TO RW08. CHANGE LOCAL ALTIMETER SETTING NOTE TO READ: WHEN LOCAL ALTIMETER SETTING NOT RECEIVED, USE KELSO ALTIMETER SETTING AND INCREASE ALL MDA 100 FEET AND INCREASE LP AND LNAV CAT C/D AND CIRCLING CAT B VISIBILITY 1/4 MILE AND CIRCLING CAT C 1/2 MILE. CHART FAS OBST: 164 TREE 460929N/1235433W. 1805211903-1812311903EST.

AURORA

Aurora State

FDC 8/5862 UAO IAP AURORA STATE, AURORA, OR. LOC RWY 17, AMDT 2 FIDOV MIX MINIMUMS: CIRCLING MDA CAT A/B/C 700/HAA 500. 1805141501-1812241501EST.

FDC 8/2123 UAO IAP AURORA STATE, AURORA, OR. RNAV (GPS) RWY 17, AMDT 1 LNAV/VNAV DA 642/HAT 442 ALL CATS, VISIBILITY 1 1/8 ALL CATS. LNAV MDA 660/HAT 460 ALL CATS, VISIBILITY CAT A/B 1, C/D 1 1/8. CIRCLING CAT A/B/C MDA 700/HAA 500. DISREGARD NOTE: INOP TABLE DOES NOT APPLY TO LNAV CATS C/D. FOR INOP ALS, INCREASE LPV ALL CATS VISIBILITY TO 1 SM AND INCREASE LNAV/VNAV ALL CATS VISIBILITY TO 7/8 SM. ADD NOTE: INOPERATIVE TABLE DOES NOT APPLY TO LPV ALL CATS. ADD NOTE: FOR INOPERATIVE ALS, INCREASE LNAV/VNAV AND LNAV CAT C/D VISIBILITY TO 1 3/8 SM. 1805231746-1901021746EST.

FDC 8/2121 UAO IAP AURORA STATE, AURORA, OR. RNAV (GPS) RWY 35, AMDT 1 LPV DA 453/HAT 254 ALL CATS. LNAV/VNAV DA 515/HAT 316 ALL CATS. LNAV MDA 620/HAT 421 ALL CATS, VISIBILITY CAT C/D 1 1/4. CIRCLING CAT A/B/C MDA 700/HAA 500. 1805231744-1901021744EST.

CORVALLIS

Corvallis Muni

FDC 8/2939 CVO SID CORVALLIS MUNI, CORVALLIS, OR. SHEDD TWO DEPARTURE TAKE-OFF MINIMUMS RWY 09, 200-1 OR STANDARD WITH MINIMUM CLIMB OF 245 FEET PER NM TO 500. RWY 27 , 35 STANDARD WITH A MINIMUM CLIMB OF 345 FEET PER NM TO 3100. ALL OTHER DATA REMAINS AS PUBLISHED. 1805091409-1905091409EST.

EUGENE

Mahlon Sweet Field

FDC 8/5873 EUG IAP MAHLON SWEET FIELD, EUGENE, OR. VOR OR TACAN RWY 16R, AMDT 5B CIRCLING CAT A MDA 820/HAA 446, CAT C MDA 1000/HAA 626. 1802051638-1809171638EST.

FDC 8/3842 EUG IAP MAHLON SWEET FIELD, EUGENE, OR. VOR OR TACAN RWY 34L, AMDT 5A S-34L MDA 780/HAT 413 ALL CATS, CAT C VISIBILITY RVR 5500. CIRCLING CAT A MDA 820/HAA 446, CIRCLING CAT C MDA 1000/HAA 626, CIRCLING CAT C VISIBILITY 1 3/4 SM. 1802261547-1810081547EST.

FDC 7/2493 EUG ODP MAHLON SWEET FIELD, EUGENE, OR. TAKEOFF MINIMUMS AND (OBSTACLE) DEPARTURE PROCEDURES AMDT 7A DEPARTURE PROCEDURE. TAKE-OFF MINIMUMS RWY 16L,16R: STANDARD WITH MINIMUM CLIMB OF 220 FT PER NM TO 1600. ALL OTHER DATA REMAINS AS PUBLISHED. 1711271841-1807091841EST.

GRANTS PASS

Grants Pass

FDC 8/9710 3S8 IAP GRANTS PASS, GRANTS PASS, OR. RNAV (GPS) RWY 13 ORIG PROCEDURE NA 1802132046-1809252046EST.

LA GRANDE

La Grande/Union County

FDC 8/3906 LGD ODP LA GRANDE/UNION COUNTY, LA GRANDE, OR. TAKEOFF MINIMUMS AND (OBSTACLE) DEPARTURE PROCEDURES AMDT 3 TAKEOFF OBSTACLE NOTES: NOTE: RWY 12, ROAD(N), BEGINNING 148 FT FROM DER, 339 FT RIGHT OF CENTERLINE, UP TO 10 FT AGL/2720 FT MSL. NOTE: RWY 16, BLDG, BEGINNING 102 FT FROM DER, 465 FT LEFT OF CENTERLINE, UP TO 25 FT AGL/2733 FT MSL. BLDG, BEGINNING 328 FT FROM DER, 461 FT LEFT OF CENTERLINE, UP TO 56 FT AGL/2735 FT MSL. LT POLE, BEGINNING 461 FT FROM DER, 445 FT RIGHT OF CENTERLINE, UP TO 33 FT AGL/2741 FT MSL. TOWER, BEGINNING 861 FT FROM DER, 700 FT RIGHT OF CENTERLINE, UP TO 56 FT AGL/2765 FT MSL. NOTE: RWY 30, RD(N), BEGINNING 141 FT FROM DER, 106 FT RIGHT OF CENTERLINE, UP TO 10 FT AGL/2730 FT MSL. NOTE: RWY 30, RD(N), BEGINNING 331 FT FROM DER, 13 FT LEFT OF CENTERLINE, UP TO 10 FT AGL/2729 FT MSL. RD (N) 338 FT FROM DER, 10 FT RIGHT OF CENTERLINE, 10 FT AGL/2730 FT MSL. ALL OTHER DATA REMAINS AS PUBLISHED. 1804231440-1812031440EST.

MEDFORD

Rogue Valley Intl - Medford

FDC 8/7053 MFR IAP ROGUE VALLEY INTL - MEDFORD, MEDFORD, OR. RNAV (GPS) Y RWY 14, AMDT 1A LNAV MDA* VIS CATS C/D 3. LNAV MDA 3480/HAT 2177 ALL CATS. VIS CATS C/D 3. CIRCLING MDA 3480/HAA 2145 ALL CATS. ALTERNATE MINIMUMS: CATS A/B 2200-2, CATS C/D 2200-3. DISREGARD NOTE: *MISSED APPROACH REQUIRES MINIMUM CLIMB OF 297 FEET PER NM TO 4000. ADD NOTE: *MISSED APPROACH REQUIRES MINIMUM CLIMB OF 331 FEET PER NM TO 5400. DISREGARD NOTE: INOPERATIVE TABLE DOES NOT APPLY TO LNAV MDA* CAT A, LNAV MDA CAT A AND B. ADD NOTE: INOPERATIVE TABLE DOES NOT APPLY TO LNAV MDA* CATS A, C AND D, AND LNAV MDA ALL CATS. 1803231537-1811021537EST.

NEWPORT

Newport Muni

FDC 8/0778 ONP IAP NEWPORT MUNI, NEWPORT, OR. VOR RWY 16, AMDT 9A NOTE: WHEN LOCAL ALTIMETER SETTING NOT RECEIVED, USE TILLAMOOK ALTIMETER SETTING; INCREASE ALL MDA 140 FEET; INCREASE S-16 CAT C AND D VISIBILITY 3/8 MILE AND INCREASE CIRCLING CAT B VISIBILITY 1/4 MILE. NOTE: FOR INOPERATIVE ALS WHEN USING TILLAMOOK ALTIMETER SETTING, INCREASE S-16 CAT A/B VISIBILITY TO 1 MILE, CAT C/D TO 2. NOTE: FOR INOPERATIVE ALS, INCREASE S-16 CAT A/B VISIBILITY TO 1 SM AND CAT C/D TO 1 5/8. DISREGARD NOTE: FOR INOP ALS, INCREASE S-16 CAT A/B VISIBILITY TO 1 SM. DISREGARD NOTE: WHEN LOCAL ALTIMETER SETTING NOT RECEIVED, USE TILLAMOOK ALTIMETER SETTING INCREASE ALL MDA 140 FEET; INCREASE S-16 CAT C/D VISIBILITY 3/8 MILE AND INCREASE CIRCLING CAT B VISIBILITY MILE 1/4. 1804171514-1811271514EST.

NORTH BEND

Southwest Oregon Rgnl

FDC 8/5151 OTH IAP SOUTHWEST OREGON RGNL, NORTH BEND, OR. ILS OR LOC RWY 4, AMDT 8 RNAV (GPS) Y RWY 4, AMDT 1 VOR/DME RWY 4, AMDT 11 NOTE: CIRCLING RWY 13, 22, 31 NA AT NIGHT. NOTE: RWY 13, 22, 31 HELICOPTER VISIBILITY REDUCTION BELOW 1 SM NOT AUTHORIZED. DISREGARD NOTE: NIGHT LANDING: RWY 31 NA. 1805291653-1901081653EST.

FDC 8/5116 OTH IAP SOUTHWEST OREGON RGNL, NORTH BEND, OR. VOR-A, AMDT 6 VOR/DME-B, AMDT 5 NOTE: CIRCLING RWY 13, 22, 31 NA AT NIGHT. NOTE: RWY 13, 22, 31 HELICOPTER VISIBILITY REDUCTION BELOW 1 SM NOT AUTHORIZED. DISREGARD NOTE: HELICOPTER VISIBILITY REDUCTION BELOW 1 SM NA. DISREGARD NOTE: NIGHT LANDING: RWY 31 NA. 1805291616-1901081615EST.

FDC 8/4116 OTH IAP SOUTHWEST OREGON RGNL, NORTH BEND, OR. RNAV (RNP) Z RWY 4, AMDT 1 RNP 0. 11 DA* 377/HAT 361 ALL CATS, VISIBILITY ALL CATS 3/4 MILE. 1804231949-1812031948EST.

PENDLETON

Eastern Oregon Rgnl At Pendleton

FDC 8/5254 PDT IAP EASTERN OREGON RGNL AT PENDLETON, PENDLETON, OR. RNAV (GPS) RWY 29, ORIG LNAV MDA 1880/HAT 383 ALL CATS, VIS CAT C/D 1 1/8. 1805291728-1901081728EST.

FDC 8/3104 PDT IAP EASTERN OREGON RGNL AT PENDLETON, PENDLETON, OR. ILS OR LOC/DME RWY 25, AMDT 25A S-LOC 25 MDA 1880/HAT 393 ALL CATS. 1805241315-1901031315EST.

PORTLAND

Portland Intl

FDC 8/6429 PDX IAP PORTLAND INTL, PORTLAND, OR. ILS OR LOC RWY 28L, AMDT 5 CHANGE NOTE TO READ: AUTOPILOT COUPLED APPROACH NA BELOW 880. 1803221854-1811011853EST.

FDC 8/3940 PDX STAR PORTLAND INTL, PORTLAND, OR. OCITY ONE ARRIVAL DELETE NOTE: MOXEE TRANSITION ATC ASSIGNED ONLY 1803290000-1811072359.

Portland-Hillsboro

FDC 8/4078 HIO SID PORTLAND-HILLSBORO, PORTLAND, OR. SCAPO SEVEN DEPARTURE TAKEOFF MINIMUMS: RWY 20, STANDARD WITH MINIMUM CLIMB OF 235 FEET PER NM TO 2600. 1805101356-1812201356EST.

Portland-Troutdale

FDC 8/0301 TTD ODP PORTLAND-TROUTDALE, PORTLAND, OR. TAKEOFF MINIMUMS AND (OBSTACLE) DEPARTURE PROCEDURES AMDT 6 TAKE-OFF MINIMUMS RWY 25: STANDARD WITH MINIMUM CLIMB OF 380 FT PER NM TO 1300. ALL OTHER DATA REMAINS AS PUBLISHED. 1802141624-1809261624EST.

REDMOND

Roberts Field

FDC 8/4395 RDM IAP ROBERTS FIELD, REDMOND, OR. RNAV (GPS) Y RWY 29, AMDT 2A RNAV (GPS) Z RWY 29, AMDT 1A CHART NOTE: VGSI AND DESCENT ANGLES NOT COINCIDENT (VGSI ANGLE 3. 00/TCH 50). 1805252220-1901042220EST.

SALEM

Mcnary Fld

FDC 8/5534 SLE IAP MCNARY FLD, SALEM, OR. LOC BC RWY 13, AMDT 9 LOC Y RWY 31, AMDT 4 CIRCLING CAT B MDA 960/HAA 746, CAT C MDA 1060/HAA 846. 1803211856-1810311856EST.

FDC 8/5533 SLE IAP MCNARY FLD, SALEM, OR. ILS OR LOC Z RWY 31, AMDT 31A CIRCLING CAT C MDA 1060/HAA 846. 1803211856-1810311856EST.

FDC 8/5532 SLE IAP MCNARY FLD, SALEM, OR. RNAV (GPS) RWY 31, AMDT 3B LNAV MDA 1020/HAT 806, VISIBILITY CAT A/B RVR 5000, CAT C/D 1 7/8. CIRCLING CAT C MDA 1060/HAA 846. 1803211856-1810311856EST.

SCAPPOOSE

Scappoose Industrial Airpark

FDC 8/2945 SPB ODP SCAPPOOSE INDUSTRIAL AIRPARK, SCAPPOOSE, OR. TAKEOFF MINIMUMS AND (OBSTACLE) DEPARTURE PROCEDURES AMDT 1A TAKEOFF MINIMUMS: RWY 33, STANDARD WITH CLIMB OF 230 FT PER NM TO 1000. ALL OTHER DATA REMAINS AS PUBLISHED. 1805091411-1905091411EST.

SUNRIVER

Sunriver

FDC 8/0996 S21 ODP SUNRIVER, SUNRIVER, OR. TAKEOFF MINIMUMS AND (OBSTACLE) DEPARTURE PROCEDURES ORIG TAKEOFF MINIMUMS: RWY 36, 600-2 WITH MINIMUM CLIMB OF 204 FT PER NM TO 4800 OR STANDARD WITH MINIMUM CLIMB OF 240 FT PER NM TO 4900. TAKEOFF OBSTACLES NOTES: NOTE: RWY 18, TREE AND SIGN BEGINNING 11 FT FROM DER, 114 FT RIGHT OF CENTERLINE, UP TO 4175 FT MSL. TREE 39 FT FROM DER, 146 FT LEFT OF CENTERLINE, 4181 FT MSL. TREE 176 FT FROM DER, 348 FT LEFT OF CENTERLINE, 4207 FT MSL. TREE AND POLES BEGINNING 418 FT FROM DER, 141 FT RIGHT OF CENTERLINE, UP TO 4187 FT MSL. TREES BEGINNING 436 FT FROM DER, 274 FT LEFT OF CENTERLINE, UP TO 4210 FT MSL. TREES AND BLDGS BEGINNING 486 FT FROM DER, 556 FT RIGHT OF CENTERLINE, UP TO 4206 FT MSL. TREE 1946 FT FROM DER, 406 FT LEFT OF CENTERLINE, 4226 FT MSL. TREES BEGINNING 2069 FT FROM DER, 5 FT RIGHT OF CENTERLINE, 4240 FT MSL. TREE 2153 FT FROM DER, 315 FT RIGHT OF CENTERLINE, 4244 FT MSL. REES BEGINNING 2334 FT FROM DER, 457 FT RIGHT OF CENTERLINE, UP TO 4266 FT MSL. TREE 2397 FT FROM DER, 919 FT RIGHT OF CENTERLINE, 4272 FT MSL. TREE 2784 FT FROM DER, 805 FT RIGHT OF CENTERLINE, 4278 FT MSL. TREE 4824 FT FROM DER, 463 FT LEFT OF CENTERLINE, 4286 FT MSL. NOTE: RWY 36, FENCE BEGINNING 4 FT FROM DER, 202 FT RIGHT OF CENTERLINE, UP TO 4 FT AGL/4161 FT MSL. TREES BEGINNING 26 FT FROM DER, 8 FT RIGHT OF CENTERLINE, UP TO 4187 FT MSL. TREE 336 FT FROM DER, 174 FT LEFT OF CENTERLINE, 4183 FT MSL. TREES BEGINNING 431 FT FROM DER, 85 FT LEFT OF CENTERLINE, UP TO 4204 FT MSL. TREE 738 FT FROM DER, 39 FT RIGHT OF CENTERLINE, 4198 FT MSL. TREES BEGINNING 743 FT FROM DER, 138 FT RIGHT OF CENTERLINE, UP TO 4211 FT MSL. TREE 1468 FT FROM DER, 856 FT RIGHT OF CENTERLINE, 4233 FT MSL. TREES BEGINNING 1633 FT FROM DER, 857 FT RIGHT OF CENTERLINE, UP TO 4245 FT MSL. ALL OTHER DATA REMAINS AS PUBLISHED. 1804171817-1811271817EST

PACIFIC

BABELTHUAP ISLAND

1 Of 2 Odp Babelthuap/Koror

FDC 8/6026 ROR ODP BABELTHUAP/KOROR, BABELTHUAP ISLAND,. TAKEOFF MINIMUMS AND (OBSTACLE) DEPARTURE PROCEDURES AMDT 1 TAKEOFF MINIMUMS: RWY 27, STANDARD WITH MINIMUM CLIMB OF 319FT PER NM TO 500. TAKEOFF OBSTACLE NOTES: RWY 09, TREES BEGINNING 19FT FROM DER, 317FT RIGHT OF CENTERLINE, UP TO 26FT AGL/188FT MSL. TREE 89FT FROM DER, 271FT LEFT OF CENTERLINE, 178FT MSL. VEGETATION, TREE BEGINNING 107FT FROM DER, 131FT LEFT OF CENTERLINE, UP TO 187FT MSL. TREE 390FT FROM DER, 320FT RIGHT OF CENTERLINE, 34FT AGL/191FT MSL. RWY 27, TREES BEGINNING 23FT FROM DER, 296FT RIGHT OF CENTERLINE, UP TO 17FT AGL/180FT MSL. TREE 238FT FROM DER, 382FT RIGHT OF CENTERLINE, 184FT MSL. TREES BEGINNING 439FT FROM DER, 372FT RIGHT OF CENTERLINE, UP TO 46FT AGL/206FT MSL. TREE 824FT FROM DER, 465FT LEFT OF CENTERLINE, 47FT AGL/205FT MSL. TREE 1757FT FROM DER, 258FT RIGHT OF CENTERLINE, 232FT MSL. TREES BEGINNING 4512FT FROM DER, 486FT RIGHT OF CENTERLINE, UP TO 356FT MSL. TREE 5708FT FROM DER, 652FT RIGHT OF CENTERLINE, 43FT AGL/371FT MSL. REE 5736FT FROM DER, 670FT RIGHT OF CENTERLINE, 363FT MSL. ALL OTHER DATA REMAINS AS PUBLISHED. 1803011358-1810111358EST

GUAM

Guam Intl

FDC 8/5197 GUM IAP GUAM INTL, GUAM, GU. RNAV (RNP) Z RWY 6R, ORIG-C RNP 0. 30 DA 712/HAT 454 ALL CATS. NOTE: *MISSED APPROACH REQUIRES A MINIMUM CLIMB OF 306 FEET PER NM TO 1400. DISREGARD NOTE: *MISSED APPROACH REQUIRES A MINIMUM CLIMB OF 285 FEET PER NM TO 1400. 1802021625-1809141625EST.

FDC 8/5196 GUM IAP GUAM INTL, GUAM, GU. RNAV (RNP) Z RWY 6L, ORIG-D NOTE: *MISSED APPROACH REQUIRES A MINIMUM CLIMB OF 283 FEET PER NM TO 1400. DISREGARD NOTE: *MISSED APPROACH REQUIRES A MINIMUM CLIMB OF 276 FEET PER NM TO 1400. 1802021625-1809141625EST.

FDC 8/5195 GUM IAP GUAM INTL, GUAM, GU. RNAV (RNP) Z RWY 24L, ORIG-E RNP 0. 20 DA 1111/HAT 818 ALL CATS. RNP 0. 30 DA 1150/HAT 857 ALL CATS. 1802021625-1809141625EST.

FDC 8/3122 GUM IAP GUAM INTL, GUAM, GU. VOR-A, ORIG-F VOR/DME OR TACAN RWY 6L, ORIG-F VOR PORTION NA. 1805241335-1901031335EST.

FDC 7/7091 GUM SPECIAL IAP GUAM INTL, GUAM RNAV (RNP) P RWY 24R, ORIG RNP. 11 DA 643/HAT 338 TEMPORARY CRANE 504 MSL, 1397 FT NORTHWEST OF RWY 24R THLD. (2017-AWP-2745-NRA) 1712191615-1806302359.

KOROR

Masami

FDC 2/8693 ROR KOROR/CLIFFORD MASAMI, KOROR, PW EFFECTIVE 1212030200Z (1100L) ARFF IS OPERATIONAL. ALL CRITICAL AREAS AND SERVICES ARE BACK TO NORMAL.

KWAJALEIN

Bucholz AAF(Kwajalein Kmr)(Atoll)

FDC 8/1188 KWA IAP BUCHOLZ AAF(KWAJALEIN KMR)(ATOLL), KWAJALEIN, . RNAV (GPS) RWY 24, AMDT 2 VGSI AND RNAV GLIDEPATH NOT COINCIDENT 1801041605-1808161605EST.

MIDWAY ATOLL

Henderson Field

FDC 8/6945 MDY IAP HENDERSON FIELD, MIDWAY ATOLL, MQ. NDB RWY 24, ORIG-B NDB RWY 6, ORIG-B RNAV (GPS) RWY 24, ORIG-C RNAV (GPS) RWY 6, ORIG-C DISREGARD NOTE: NIGHT LANDING: RWY 24 NA. DISREGARD NOTE: HELICOPTER VISIBILITY REDUCTION BELOW 1 SM NA. 1803231422-1811021422EST.

PAGO PAGO

Pago Pago Intl

FDC 8/5852 PPG IAP PAGO PAGO INTL, PAGO PAGO, AS. ILS RWY 5, AMDT 13E S-ILS 5 DA 845/HAT 813 ALL CATS. VIS 1 7/8 ALL CATS. FOR INOPERATIVE ALS, INCREASE S-ILS 5 ALL CATS VISIBILITY TO 2 1/2 SM. HELICOPTER VISIBILITY REDUCTION BELOW 1 SM NOT AUTHORIZED. 1805301305-1901091305EST.

POHNPEI ISLAND

Pohnpei Intl

FDC 8/9283 PNI IAP POHNPEI INTL, POHNPEI ISLAND, . NDB OR GPS-B, AMDT 3A NDB OR GPS-C, AMDT 3A NDB/DME RWY 9, AMDT 4A PROCEDURE NA. 1805181410-1812281410EST.

FDC 7/4159 PNI IAP POHNPEI INTL, POHNPEI ISLAND, FEDERATED STATES OF MICRONESIA RNAV (RNP) Y RWY 9, AMDT 2 ALTERNATE MINIMUMS: #1000-4 THIS IS RNAV (RNP) Y RWY 9, AMDT 2A 1704241300-PERM.

SAIPAN ISLAND

Francisco C Ada/Saipan Intl

FDC 8/0775 GSN IAP FRANCISCO C ADA/SAIPAN INTL, SAIPAN ISLAND, CQ. NDB RWY 25, AMDT 3 MINIMUM ALTITUDE AT WAKRI/I-GSN 26. 2 DME (IAF) 14,000 FT. 1804171512-1811271512EST.

WENO ISLAND

Chuuk Intl

FDC 8/8461 TKK IAP CHUUK INTL, WENO ISLAND, . NDB RWY 22, ORIG NDB RWY 4, AMDT 1 RNAV (GPS) RWY 22, ORIG RNAV (GPS) RWY 4, AMDT 1 DISREGARD NOTE: PROCEDURE NA AT NIGHT. DISREGARD NOTE: HELICOPTER VISIBILITY REDUCTION BELOW 1 SM NA. 1803071404-1810171404EST.

PENNSYLVANIA

ALLENTOWN

Allentown Queen City Muni

FDC 8/7999 XLL IAP ALLENTOWN QUEEN CITY MUNI, ALLENTOWN, PA. RNAV (GPS) RWY 7, AMDT 1D LP CATS A/B/C MDA 860/HAT 470. LNAV MDA CATS A/B/C 1060/HAT 670. CIRCLING CATS A/B/C 1060/HAA 661. 1803061638-1810161638EST.

Lehigh Valley Intl

FDC 8/3162 ABE IAP LEHIGH VALLEY INTL, ALLENTOWN, PA. RNAV (GPS) RWY 6, AMDT 1C LNAV/VNAV DA 838/HAT 444, VIS RVR 5000 ALL CATS. CIRLING MDA 1060 /HAA 666 CATS A/B. TEMP CRANES 507 MSL 1. 06 NM SW OF RWY 6 (2015-AEA-4672/4673-OE). 1805241404-1810311404EST.

FDC 8/2276 ABE ODP LEHIGH VALLEY INTL, ALLENTOWN, PA. TAKEOFF MINIMUMS AND (OBSTACLE) DEPARTURE PROCEDURES AMDT 7 DEPARTURE PROCEDURE: RWY 6, CLIMB HEADING 063 TO 900 BEFORE PROCEEDING SOUTHBOUND ON COURSE. RWY 31, CLIMB HEADING 315 TO 900 BEFORE PROCEEDING SOUTHBOUND ON COURSE. ALL OTHER DATA REMAINS AS PUBLISHED. 1805081912-1905081912EST.

ALTOONA

Upmc-Altoona

FDC 8/8633 74PN SPECIAL UPMC-ALTOONA, ALTOONA, PA. JANAT ONE DEPARTURE CHANGE HOSPITAL NAME FROM ALTOONA GENERAL HOSPITAL TO UPMC ALTOONA. ALL OTHER DATA REMAINS AS PUBLISHED. 1803271937-1811061937EST.

FDC 8/8609 74PN SPECIAL UPMC-ALTOONA, ALTOONA, PA. COPTER RNAV (GPS) 211, ORIG CHANGE HOSPITAL NAME FROM ALTOONA GENERAL HOSPITAL TO UPMC ALTOONA. NOTE: CLEVELAND CENTER FREQUENCY 124. 4 AND JOHNSTOWN APPROACH CONTROL FREQUENCY 121. 2. 1803271924-1811061924EST.

BEAVER FALLS

Beaver County

FDC 8/1584 BVI IAP BEAVER COUNTY, BEAVER FALLS, PA. LOC RWY 10, AMDT 4B S-10 MDA 1640/HAT 403 ALL CATS, VIS CAT C/D 1-1/8. NOTE: CIRCLING RWY 28 NA AT NIGHT. CHANGE WHEN CONTROL TOWER CLOSED NOTE TO READ: WHEN LOCAL ALTIMETER SETTING NOT RECEIVED, USE PITTSBURGH INTL ALTIMETER SETTING AND INCREASE ALL MDAS 60 FEET AND VISIBILITY S-10 CATS C AND D 1/4 SM. ALTERNATE MINIMUMS: STANDARD EXCEPT NA WHEN CONTROL TOWER CLOSED. 1804181109-1811281109EST.

FDC 8/0986 BVI IAP BEAVER COUNTY, BEAVER FALLS, PA. VOR RWY 28, AMDT 10B DELETE NOTE: PROCEDURE NA AT NIGHT. CHART NOTE: STRAIGHT-IN RWY 28 NA AT NIGHT, CIRCLING RWY 28 NA AT NIGHT. CHART NOTE: RWY 28 HELICOPTER VISIBILITY REDUCTION BELOW 1 SM NOT AUTHORIZED. DELETE NOTE: HELICOPTER VISIBILITY REDUCTION BELOW 1 SM NOT AUTHORIZED. CHANGE FINAL STEPDOWN FIX NAME FROM ZUDLO FIX MINIMUMS TO ZUDLO FIX MINIMUMS (DME REQUIRED). CHART NOTE: WHEN LOCAL ALTIMETER SETTING NOT RECEIVED, USE PITTSBURGH INTL ALTIMETER SETTING AND INCREASE ALL MDAS 60 FEET AND VISIBILITY CIRCLING CATS A AND D 1/4 SM AND ZUDLO FIX MINIMUMS S-28 CATS C/D 1/4 SM AND CIRCLING CAT C 1/8 SM. DELETE NOTE: WHEN CONTROL TOWER CLOSED, USE PITTSBURGH INTL ALTIMETER SETTING AND INCREASE ALL MDA 60 FEET, INCREASE CIRCLING CAT A/D VISIBILITY 1/4 MILE AND INCREASE ZUDLO FIX MINIMUMS S-28 CATS C/D VISIBILITY 1/4 MILE AND CIRCLING CAT C VISIBILITY 1/8 MILE. CHANGE ALL REFERENCE FROM EWC VORTAC TO EWC VOR/DME. ALTERNATE MINIMUMS: CAT A/B 900-2, CAT C/D 900-2 1/2. THIS IS VOR RWY 28, AMDT 10C. 1805221454-PERM.

FDC 8/0985 BVI IAP BEAVER COUNTY, BEAVER FALLS, PA. RNAV (GPS) RWY 28, ORIG-B CHART NOTE: CIRCLING RWY 28 NA AT NIGHT. CHART NOTE: RWY 28 HELICOPTER VISIBILITY REDUCTION BELOW 3/4 SM NOT AUTHORIZED. DELETE NOTE: HELICOPTER VISIBILITY REDUCTION BELOW 3/4 SM NOT AUTHORIZED. CHART NOTE: BARO-VNAV AND VDP NA WHEN USING PITTSBURGH INTL ALTIMETER SETTING. DELETE NOTE: BARO-VNAV NA WHEN USING PITTSBURGH INTL ALTIMETER SETTING. CHART NOTE: WHEN LOCAL ALTIMETER SETTING NOT RECEIVED, USE PITTSBURGH INTL ALTIMETER SETTING: INCREASE ALL DA 50 FEET; INCREASE ALL MDAS 60 FEET AND VISIBILITY LNAV CATS C AND D 1/4 SM. DELETE NOTE: WHEN CONTROL TOWER CLOSED, USE PITTSBURGH INTL ALTIMETER SETTING AND INCREASE ALL DA BY 50 FEET AND ALL MDA 60 FEET; INCREASE LNAV/VNAV VISIBILITY 1/8 MILE, INCREASE LNAV CATS C AND D VISIBILITY 1/4 MILE. DELETE NOTE: DME/DME RNP-0. 3 NA. PBN REQUIREMENTS NOTE: RNP APCH. CHART IN PROFILE VIEW: WUBMA/2. 50 NM TO RW28 2100* *LNAV ONLY. DELETE IN PROFILE VIEW: WUBMA/2. 50 NM TO RW28 2100. CHART VDP AT 1. 14 NM TO RW28*. 34:1 IS NOT CLEAR. ALTERNATE MINIMUMS: STANDARD. THIS IS RNAV (GPS) RWY 28, ORIG-C. 1805221453-PERM.

FDC 8/0984 BVI IAP BEAVER COUNTY, BEAVER FALLS, PA. RNAV (GPS) RWY 10, ORIG-B LPV DA 1528. LNAV/VNAV DA 1514, LNAV HAT 342 ALL CATS. CHART NOTE: CIRCLING RWY 28 NA AT NIGHT. CHART NOTE: RWY 10 HELICOPTER VISIBILITY REDUCTION BELOW 3/4 SM NOT AUTHORIZED. DELETE NOTE: HELICOPTER VISIBILITY REDUCTION BELOW 3/4 SM NOT AUTHORIZED. CHART NOTE: BARO-VNAV AND VDP NA WHEN USING PITTSBURGH INTL ALTIMETER SETTING. DELETE NOTE: BARO-VNAV NA WHEN USING PITTSBURGH INTL ALTIMETER SETTING. CHART NOTE: WHEN LOCAL ALTIMETER SETTING NOT RECEIVED, USE PITTSBURGH INTL ALTIMETER SETTING: INCREASE ALL DA 50 FEET; INCREASE ALL MDAS 60 FEET AND VISIBILITY LNAV CATS C AND D 1/8 SM. DELETE NOTE: WHEN CONTROL TOWER CLOSED, USE PITTSBURGH INTL ALTIMETER SETTING AND INCREASE ALL DA 50 FEET AND ALL MDA 60 FEET; INCREASE LPV ALL CATS VISIBILITY 1/8 MILE, INCREASE LNAV CATS C AND D VISIBILITY 1/4 MILE. DELETE PLANVIEW NOTE: PROCEDURE NA FOR ARRIVALS AT ZUTIV ON V115 NORTHEAST BOUND. DELETE NOTE DME/DME RNP-0. 3 NA. PBN REQUIREMENTS NOTE: RNP APCH. CHART VDP AT 1. 05 NM TO RW10* *LNAV ONLY. ALTERNATE MINIMUMS: STANDARD. THIS IS RNAV (GPS) RWY 10, ORIG-C. 1805221453-PERM.

FDC 7/2384 BVI IAP BEAVER COUNTY, BEAVER FALLS, PA. VOR RWY 28, AMDT 10B ZUDLO FIX MINIMUMS NA EXCEPT FOR AIRCRAFT EQUIPPED WITH SUITABLE RNAV SYSTEM WITH GPS, EWC DME OUT OF SERVICE. 1710251337-1806061337EST.

FDC 7/2383 BVI IAP BEAVER COUNTY, BEAVER FALLS, PA. LOC RWY 10, AMDT 4B RADAR REQUIRED EXCEPT FOR AIRCRAFT EQUIPPED WITH SUITABLE RNAV SYSTEM WITH GPS, EWC DME OUT OF SERVICE. 1710251337-1806061337EST.

BELLEFONTE

Bellefonte

FDC 8/0418 N96 ODP BELLEFONTE, BELLEFONTE, PA. TAKEOFF MINIMUMS AND (OBSTACLE) DEPARTURE PROCEDURES AMDT 1 TAKE-OFF MINIMUMS: RWY 07: STANDARD WITH MINIMUM CLIMB OF 252 FT PER NM TO 1900, OR 1700-3 FOR CLIMB IN VISUAL CONDITIONS. TEXTUAL DEPARTURE PROCEDURES: RWY 07: CLIMB HEADING 074. 42 TO 2900 BEFORE PROCEEDING ON COURSE OR OBTAIN ATC APPROVAL FOR VCOA WHEN REQUESTING IFR CLEARANCE. CLIMB IN VISUAL CONDITIONS TO CROSS BELLEFONTE AIRPORT AT OR ABOVE 2600 BEFORE PROCEEDING ON COURSE. ALL OTHER DATA REMAINS AS PUBLISHED. 1803292013-1811082012EST.

BRADFORD

Bradford Rgnl

FDC 8/3937 BFD IAP BRADFORD RGNL, BRADFORD, PA. ILS OR LOC RWY 32, AMDT 12C TERMINAL ROUTE SLT VORTAC TO IXUTE/BFD 12. 8 DME MINIMUM ALTITUDE 4500. 1802261939-1810081939EST.

University Of Pitt Medical Landing Area

FDC 8/2068 PN22 SPECIAL IAP UNIVERSITY OF PITT MEDICAL LANDING AREA, BRADFORD, PA COPTER RNAV (GPS) 226 ORIG H-226 2760/HAS 641. CHANGE ALTITUDE AT HERIK (FAF) TO 3400. CHANGE ALTITUDE AT HIVTO TO 2840. PERIODIC REVIEW. PROCEDURE UPDATED TO MEET CURRENT CRITERIA. 1804031730-1811172359.

CHAMBERSBURG

Franklin County Rgnl

FDC 8/5648 N68 IAP FRANKLIN COUNTY RGNL, CHAMBERSBURG, PA. RNAV (GPS) RWY 24, ORIG-A DESCENT ANGLE 3. 00/TCH 40 NA. 1804091844-1811191844EST.

CLARION

Clarion County

FDC 8/5319 AXQ IAP CLARION COUNTY, CLARION, PA. VOR-A, AMDT 3A PROCEDURE NA FOR ROUGHNESS AND SCALLOPING. 1805291752-1901081752EST.

CLEARFIELD

Clearfield Hospital

FDC 8/2009 23PN SPECIAL IAP CLEARFIELD HOSPITAL, CLEARFIELD, PA COPTER RNAV (GPS) 318 ORIG-A H-318 1940 / HAS 428 CHANGE ALTITUDE AT WITEV FROM 1980 TO 2080 PERIODIC REVIEW. PROCEDURE UPDATED TO MEET CURRENT CRITERIA. 1804031730-1811172359.

Clearfield-Lawrence

FDC 8/3573 FIG IAP CLEARFIELD-LAWRENCE, CLEARFIELD, PA. RNAV (GPS) RWY 30, AMDT 1A LPV DA 1842/HAT 326 ALL CATS. LNAV/VNAV DA 1897/HAT 381 ALL CATS. 1801311551-1809121551EST.

COATESVILLE

Chester County G O Carlson

FDC 8/1243 MQS IAP CHESTER COUNTY G O CARLSON, COATESVILLE, PA. ILS OR LOC RWY 29, AMDT 7A MISSED APPROACH: CLIMB TO 1300 THEN CLIMBING LEFT TURN TO 2400 DIRECT DQO VORTAC AND HOLD, MXE VORTAC OUT OF SERVICE. 1804172049-1807312049EST.

FDC 8/1152 MQS STAR CHESTER COUNTY, COATESVILLE, PA. BUNTS TWO ARRIVAL UNUSABLE 1) BLW 5000FT MSL BTN PSB AND HAR 2) BLW 4000FT MSL BTN HAR AND BOUHN 1804021200-PERM.

COLLEGEVILLE

Perkiomen Valley

FDC 8/4588 N10 IAP PERKIOMEN VALLEY, COLLEGEVILLE, PA. RNAV (GPS)-B, ORIG RNAV (GPS)-C, ORIG DESCENT ANGLE 3. 04/TCH 40 NA. 1802011629-1809131629EST.

CORRY

Corry-Lawrence

FDC 8/6823 8G2 IAP CORRY-LAWRENCE, CORRY, PA. RNAV (GPS) RWY 32, AMDT 1 LNAV/VNAV CATS A/B/C DA 2397/HAT 631. VIS CATS A/B/C 2 3/8. 1803231304-1811021304EST.

FDC 7/0732 8G2 IAP CORRY-LAWRENCE, CORRY, PA. VOR RWY 32, AMDT 5 PROCEDURE NA. 1711172241-1806292241EST.

CRANBERRY

Upmc Passavant Cranberry

FDC 8/2065 PA56 SPECIAL IAP UPMC PASSAVANT CRANBERRY, CRANBERRY, PA COPTER RNAV (GPS) 304 ORIG H-304 1900/HAS 701. MSA FROM WIVSU 3100. CHANGE ALTITUDE AT FELEV (IF) FROM 2800 TO 2900. DELETE ALL REFERENCE TO PROCEED VISUALLY. CHANGE NOTE TO READ: PROCEED VFR FROM WIVSU OR CONDUCT THE SPECIFIED MISSED APPROACH. PERIODIC REVIEW. PROCEDURE UPDATED TO MEET CURRENT CRITERIA. 1804031730-1811172359.

DANVILLE

Danville

FDC 8/1807 8N8 IAP DANVILLE, DANVILLE, PA. RNAV (GPS) RWY 9, ORIG-A DISREGARD: DESCENT ANGLE 3. 00/TCH 40. PROFILE NOTE: VISUAL SEGMENT - OBSTACLES. 1801262051-1809072051EST.

Geisinger Rooftop

FDC 8/8701 79PN SPECIAL GEISINGER ROOFTOP, DANVILLE, PA. COPTER VOR/DME 331, AMDT 2 TERMINAL ROUTE: HZL VOR (IAF) TO MUDDR (NOPT) NA. HZL VOR DECOMMISSIONED. 1803290901-1811062133EST.

DOYLESTOWN

Doylestown

FDC 8/3500 DYL IAP DOYLESTOWN, DOYLESTOWN, PA. VOR/DME RWY 23, AMDT 8A NOTE: STRAIGHT-IN RWY 23 NA AT NIGHT, CIRCLING RWY 23 NA AT NIGHT. NOTE: RWY 23 HELICOPTER VISIBILITY REDUCTION BELOW 1 SM NOT AUTHORIZED. DISREGARD NOTE: HELICOPTER VISIBILITY REDUCTION BELOW 1 SM NOT AUTHORIZED. DISREGARD NOTE: PROCEDURE NA AT NIGHT. 1802232156-1810052156EST.

FDC 8/3391 DYL IAP DOYLESTOWN, DOYLESTOWN, PA. VOR/DME RWY 23, AMDT 8A CHANGE HELICOPTER NOTE TO READ: RWY 23: HELICOPTER VISIBILITY REDUCTION BELOW 1 SM NOT AUTHORIZED. DELETE NOTE: PROCEDURE NA AT NIGHT. THIS IS VOR/DME RWY 23, AMDT 8B. 1804201818-PERM.

FDC 8/3390 DYL IAP DOYLESTOWN, DOYLESTOWN, PA. RNAV (GPS) RWY 5, ORIG-A CHANGE HELICOPTER NOTE TO READ: RWY 5: HELICOPTER VISIBILITY REDUCTION BELOW 3/4 SM NOT AUTHORIZED. DELETE NOTE: NIGHT LANDING: RWY 5 NA. THIS IS RNAV (GPS) RWY 5, ORIG-B. 1804201818-PERM.

FDC 8/3389 DYL IAP DOYLESTOWN, DOYLESTOWN, PA. RNAV (GPS) RWY 23, AMDT 1A CHART NOTE: RWY 23: HELICOPTER VISIBILITY REDUCTION BELOW 1 SM NOT AUTHORIZED. DELETE NOTE: NIGHT LANDING : RWY 5 NA. THIS IS RNAV (GPS) RWY 23, AMDT 1B. 1804201818-PERM.

DU BOIS

Penn Highlands Healthcare - Du Bois

FDC 8/2015 PA10 SPECIAL PENN HIGHLANDS HEALTHCARE - DU BOIS, DU BOIS, PA. CIGMO ONE DEPARTURE CHANGE HELIPORT NAME TO READ PENN HIGHLANDS HEALTHCARE - DU BOIS. ALL OTHER DATA REMAINS AS PUBLISHED. 1804031730-1811172359.

FDC 8/2014 PA10 SPECIAL IAP PENN HIGHLANDS HEALTHCARE DU BOIS, DU BOIS, PA COPTER RNAV (GPS) 350 ORIG CHANGE HEGLO (FAF) ALTITUDE FROM 3000 TO 3100 NOTE - CHANGE HELIPORT NAME TO READ PENN HIGHLANDS HEALTHCARE - DU BOIS. PERIODIC REVIEW. PROCEDURE UPDATED TO MEET CURRENT CRITERIA. 1804031730-1811172359.

ERIE

Bayfront Garage

FDC 8/2883 0PS8 SPECIAL BAYFRONT GARAGE, ERIE, PA. TAKEOFF MINIMUMS AND OBSTACLE DEPARTURE PROCEDURE IFR DEPARTURE NA 1805091338-1905091338EST.

FDC 8/1974 0PS8 SPECIAL IAP BAYFRONT GARAGE, ERIE, PA COPTER RNAV (GPS) 246 ORIG H-246 1160 / HAS 501 CHANGE LANDING AREA ID TO 0PS8 DELETE ALL REFEENCE TO LANDING AREA NAME HAMOT MEDICAL CENTER. LANDING AREA NAME IS BAYFRONT GARAGE PERIODIC REVIEW. PROCEDURE UPDATED TO MEET CURRENT CRITERIA. 1804031700-1811172359.

EVERETT

Upmc Bedford Memorial

FDC 8/2011 35PA SPECIAL UPMC BEDFORD MEMORIAL, EVERETT, PA. COPTER GPS 045, ORIG IFR DEPARTURE NA. 1804031730-1811172359.

FDC 8/2010 35PA SPECIAL IAP UPMC BEDFORD MEMORIAL, EVERETT, PA COPTER GPS 045 ORIG H-045 2120 / HAS 321 CHANGE ALTITUDE AT EKKEJ (FAF) TO 3200 DELETE ALL REFERENCE TO PROCEED VISUALLY. CHANGE NOTE TO READ: PROCEED VFR FROM WOFKO OR CONDUCT THE SPECIFIED MISSED APPROACH. CHANGE MISSED APPROACH INSTRUCTIONS TO READ: CLIMBING RIGHT TURN TO 3900 DIRECT AHUZU AND HOLD. NOTE - DISREGARD ALL REFERENCE TO 07PA ON PROCEDURE. CORRECT AIRPORT IDENTIFIER IS 35PA. PERIODIC REVIEW. PROCEDURE UPDATED TO MEET CURRENT CRITERIA. 1804031730-1811172359.

FRANKLIN

Venango Rgnl

FDC 8/3101 FKL IAP VENANGO RGNL, FRANKLIN, PA. VOR RWY 3, AMDT 5B PROCEDURE NA. 1805241309-1901031309EST.

GREENSBURG

Westmoreland Hospital

FDC 8/2062 PA28 SPECIAL IAP WESTMORELAND HOSPITAL, GREENSBURG, PA COPTER GPS 029 ORIG H-029 1680/HAS 441. DELETE ALL REFERENCE TO PROCEED VISUALLY. CHANGE NOTE TO READ: PROCEED VFR FROM OCLIG OR CONDUCT THE SPECIFIED MISSED APPROACH. NOTE: APPROACH FREQUENCY JOHNSTOWN APPROACH 121. 2/299. 2. PERIODIC REVIEW. PROCEDURE UPDATED TO MEET CURRENT CRITERIA. 1804031730-1811172359.

GREENVILLE

Horizon Hospital System Greenville

FDC 8/2064 PA46 SPECIAL IAP HORIZON HOSPITAL SYSTEM GREENVILLE, GREENVILLE, PA COPTER RNAV (GPS) 199 ORIG LNAV: MDA 1640/HAS 481. PERIODIC REVIEW. PROCEDURE UPDATED TO MEET CURRENT CRITERIA. 1804031730-1811172359.

GROVE CITY

Grove City

FDC 8/6014 29D IAP GROVE CITY, GROVE CITY, PA. VOR/DME-A, AMDT 7 NOTE: CIRCLING RWY 10 NA AT NIGHT. NOTE: RWY 10 HELICOPTER VISIBILITY REDUCTION BELOW 1 SM NOT AUTHORIZED. DISREGARD NOTE: HELICOPTER VISIBILITY REDUCTION BELOW 1 SM NA. 1805141722-1812241722EST.

FDC 8/6008 29D IAP GROVE CITY, GROVE CITY, PA. RNAV (GPS) RWY 10, AMDT 1A NOTE: STRAIGHT-IN RWY 10 NA AT NIGHT. NOTE: RWY 10 HELICOPTER VISIBILITY REDUCTION BELOW 1 SM NOT AUTHORIZED. DISREGARD NOTE: HELICOPTER VISIBILITY REDUCTION BELOW 3/4 SM NA. 1805141719-1812241719EST.

FDC 8/6005 29D IAP GROVE CITY, GROVE CITY, PA. RNAV (GPS) RWY 28, AMDT 1A NOTE: CIRCLING RWY 10 NA AT NIGHT. NOTE: RWY 10 HELICOPTER VISIBILITY REDUCTION BELOW 1 SM NOT AUTHORIZED. DISREGARD NOTE: HELICOPTER VISIBILITY REDUCTION BELOW 3/4 SM NA. 1805141717-1812241717EST.

FDC 7/2387 29D IAP GROVE CITY, GROVE CITY, PA. VOR/DME-A, AMDT 7 PROCEDURE NA EXCEPT FOR AIRCRAFT EQUIPPED WITH SUITABLE RNAV SYSTEM WITH GPS, EWC DME OUT OF SERVICE. 1710251337-1806061337EST.

HARRISBURG

Capital City

FDC 8/1089 CXY ODP CAPITAL CITY, HARRISBURG, PA. TAKEOFF MINIMUMS AND (OBSTACLE) DEPARTURE PROCEDURES AMDT 4 TAKEOFF MINIMUMS: RWY 8, 300-2 1/4 OR STANDARD WITH MINIMUM CLIMB OF 291 FT PER NM TO 800. RWY 30, 300-1 1/4. ALL OTHER DATA REMAINS AS PUBLISHED. 1804171857-1811271857EST.

Harrisburg Hospital

FDC 8/5216 5PN9 SPECIAL HARRISBURG HOSPITAL, HARRISBURG, PA. COPTER RNAV (GPS) 078, AMDT 1 H-080 1060/HAL 551. 1802021728-1809141728EST.

FDC 8/1980 5PN9 SPECIAL IAP HARRISBURG HOSPITAL, HARRISBURG, PA COPTER RNAV (GPS) 078 AMDT 1 H-078 1100 / HAS 701 DELETE ALL REFERENCE TO PROCEED VISUALLY. CHANGE NOTE TO READ: PROCEED VFR FROM ZIDIM OR CONDUCT THE SPECIFIED APPROACH. PERIODIC REVIEW. PROCEDURE UPDATED TO MEET CURRENT CRITERIA. 1804031700-1811172359.

Harrisburg Intl

FDC 7/7947 MDT IAP HARRISBURG INTL, HARRISBURG, PA. ILS OR LOC RWY 13, AMDT 2 CIRCLING CAT C MDA 940/HAA 630, CAT D 1000/HAA 690, VISIBILITY CAT D 2 1/4. 1712212029-1808022029EST.

FDC 7/7946 MDT IAP HARRISBURG INTL, HARRISBURG, PA. ILS OR LOC RWY 31, AMDT 1C CIRCLING CAT C MDA 940/HAA 630, CAT D MDA 1000/HAA 690, VISIBILITY CAT D 2 1/4. DISREGARD NOTE: AUTOPILOT COUPLED APPROACH NA BELOW 1325. ADD NOTE: AUTOPILOT COUPLED APPROACH NA BELOW 1360. 1712212029-1808022029EST.

HONESDALE

Cherry Ridge

FDC 8/7108 N30 IAP CHERRY RIDGE, HONESDALE, PA. VOR/DME-A, AMDT 6 PROCEDURE NA. 1803231627-1811021627EST.

FDC 8/7061 N30 ODP CHERRY RIDGE, HONESDALE, PA. TAKEOFF MINIMUMS AND (OBSTACLE) DEPARTURE PROCEDURES AMDT 4 DEPARTURE PROCEDURE NA. NOTE: RWY 36, TRANSMISSION LINE 1957 FT FROM DER, 960 FT LEFT OF CENTERLINE, 96 FT AGL/1467 FT MSL. OTHER DATA REMAINS AS PUBLISHED. 1803231545-1811021545EST.

JOHNSTOWN

John Murtha Johnstown-Cambria Co

FDC 8/4607 JST IAP JOHN MURTHA JOHNSTOWN-CAMBRIA CO, JOHNSTOWN, PA. VOR RWY 15, AMDT 9 S-15 MDA 3240/HAT 964 ALL CATS. VIS CAT A 1 1/4, CAT B 1 1/2, CAT C 3, CAT D 3. CIRCLING MDA 3240/HAA 956 ALL CATS. VIS CAT A 1/14, CAT B 1 1/2, CAT C 3, CAT D 3. HINKS FIX MINIMUMS NA. VDP AT 3. 44 DME, DISTANCE VDP TO THRESHOLD 2. 88 MILES. PROCEDURE TURN COMPLETION ALTITUDE 4200. HELICOPTER VISIBILITY REDUCTION BELOW 3/4 SM NOT AUTHORIZED. DISREGARD DESCENT ANGLE AND TCH. 1802011643-1809131643EST.

FDC 8/1885 JST IAP JOHN MURTHA JOHNSTOWN-CAMBRIA CO, JOHNSTOWN, PA. ILS OR LOC/DME RWY 33, AMDT 7A S-LOC 33 MINIMUMS NA. 1805231355-1901021355EST.

FDC 7/2006 JST ODP JOHN MURTHA JOHNSTOWN-CAMBRIA CO, JOHNSTOWN, PA. TAKEOFF MINIMUMS AND (OBSTACLE) DEPARTURE PROCEDURES AMDT 4 NOTE: RWY 33, FENCE 101 FT FROM DER, 509 FT RIGHT OF CENTERLINE, 9 FT AGL/2278 FT MSL. ALL OTHER DATA REMAINS AS PUBLISHED. 1712081312-1807201312EST.

KANE

Upmc Kane

FDC 8/2066 PA91 SPECIAL IAP KANE COMMUNITY HOSPITAL, KANE, PA COPTER RNAV (GPS) 066 ORIG H-066 2460/HAS 450. DELETE ALL REFERENCE TO PROCEED VISUALLY. CHANGE NOTE TO READ: PROCEED VFR FROM UHRUZ OR CONDUCT THE SPECIFIED MISSED APPROACH. CHANGE OPIBY (FAF) ALTITUDE TO 3000. CHANGE MISSED APPROACH INSTRUCTIONS TO READ: CLIMB TO 3700 DIRECT ZEGDO AND HOLD. PERIODIC REVIEW. PROCEDURE UPDATED TO MEET CURRENT CRITERIA. 1804031730-1811172359.

KITTANNING

Armstrong County Memorial Hospital

FDC 8/2013 81PN SPECIAL IAP ARMSTRONG COUNTY MEMORIAL HOSPITAL, KITTANNING, PA COPTER RNAV (GPS) 119 ORIG H-119 1820 / HAS 521 CHANGE ONERY (FAF) ALTITUDE FROM 2400 TO 2500 DELETE ALL REFERENCE TO PROCEED VISUALLY. CHANGE NOTE TO READ: PROCEED VFR FROM UFBEF OR CONDUCT THE SPECIFIED MISSED APPROACH. PERIODIC REVIEW. PROCEDURE UPDATED TO MEET CURRENT CRITERIA. 1804031730-1811172359.

LATROBE

Arnold Palmer Rgnl

FDC 8/0187 LBE IAP ARNOLD PALMER RGNL, LATROBE, PA. ILS OR LOC RWY 24, AMDT 17A WHEN JOHNSTOWN APPROACH CONTROL OPEN, RADAR REQUIRED EXCEPT FOR AIRCRAFT EQUIPPED WITH SUITABLE RNAV SYSTEMS WITH GPS. WHEN JOHNSTOWN APPROACH CONTROL CLOSED, PROCEDURE NA EXCEPT FOR AIRCRAFT EQUIPPED WITH SUITABLE RNAV SYSTEM WITH GPS, JST VOR R-235-324 UNUSABLE BELOW 10,000. 1803291604-1811081604EST.

Excela Health Latrobe Hospital

FDC 8/2060 PA24 SPECIAL IAP ECELA HEALTH LATROBE HOSPITAL, LATROBE, PA COPTER RNAV (GPS) 349 ORIG H-349 1560 / HAS 360 DELETE ALL REFERENCE TO PROCEED VISUALLY. CHANGE NOTE TO READ: PROCEED VFR FROM WIXXE OR CONDUCT THE SPECIFIED MISSED APPROACH. PERIODIC REVIEW. PROCEDURE UPDATED TO MEET CURRENT CRITERIA. 1804031730-1811172359.

LEBANON

Keller Brothers

FDC 8/2954 08N IAP KELLER BROTHERS, LEBANON, PA. RNAV (GPS) RWY 25, ORIG-A RNAV (GPS) RWY 7, ORIG-A PROFILE NOTE: VISUAL SEGMENT - OBSTACLES. DESCENT ANGLE 3. 00/TCH 40 NA. 1805091418-1905091417EST.

LEWISBURG

Evangelical Community Hospital East

FDC 8/8848 5PS7 SPECIAL EVANGELICAL COMMUNITY HOSPITAL EAST, LEWISBURG, PA. COPTER RNAV (GPS) 360, ORIG H-360 MDA 980/HAL 480. WUPUN TO HELIPORT: 6. 64/20 FEET HCH. 1802121953-1809241948EST.

LEWISTOWN

Geisinger-Lewistown Hospital

FDC 8/5989 5PN6 SPECIAL GEISINGER-LEWISTOWN HOSPITAL, LEWISTOWN, PA. COPTER RNAV (GPS) 247, ORIG--A CHANGE NAME TO READ GEISINGER-LEWISTOWN HOSPITAL. 1805301414-1811301413EST.

FDC 8/5985 5PN6 SPECIAL GEISINGER-LEWISTOWN HOSPITAL, LEWISTOWN, PA. HIPSI ONE DEPARTURE CHANGE NAME TO READ GEISINGER-LEWISTOWN HOSPITAL. ALL OTHER DATA REMAINS AS PUBLISHED. 1805301412-1811301412EST.

LOCK HAVEN

Lock Haven Hospital

FDC 8/8689 4PA4 SPECIAL LOCK HAVEN HOSPITAL, LOCK HAVEN, PA. COPTER RNAV (GPS) 063, ORIG--A HAVES 0. 60 NM TO HOLTU MINIMUM ALTITUDE 1620. H-063 MDA 1360/HAS 340. SURFACE ELEVATION 1020. USE WILLIAMSPORT RGNL ALTIMETER SETTING, WHEN NOT RECEIVED, PROCEDURE NA. 1801221637-1809031637EST.

MARIENVILLE

East Forest Junior/Senior High School

FDC 8/4579 7PN9 IAP EAST FOREST JUNIOR/SENIOR HIGH SCHOOL, MARIENVILLE, PA. (SPECIAL) COPTER RNAV (GPS) 047 ORIG PROCEDURE NA 1802011624-1809131623EST.

MEADVILLE

Meadville Medical Center

FDC 8/2012 45PA SPECIAL IAP MEADVILLE MEDICAL CENTER, MEADVILLE, PA COPTER RNAV (GPS) 019 ORIG H-019 1820 / HAS 411 CHANGE FIGEB ALTITUDE FROM 1760 TO 1880 PERIODIC REVIEW. PROCEDURE UPDATED TO MEET CURRENT CRITERIA. 1804031730-1811172359.

Port Meadville

FDC 8/5767 GKJ IAP PORT MEADVILLE, MEADVILLE, PA. VOR RWY 7, AMDT 8B PROCEDURE NA. 1804091956-1811191956EST.

FDC 7/4454 GKJ IAP PORT MEADVILLE, MEADVILLE, PA. LOC RWY 25, AMDT 6D CHANGE FOR INOPERATIVE MALS WHEN USING FRANKLIN ALTIMETER SETTING NOTE TO READ: FOR INOPERATIVE MALS WHEN USING FRANKLIN ALTIMETER SETTING, INCREASE S-25 CATS C AND D VISIBILITY TO 2 1/2 MILES. 1711291807-1807111807EST.

MONONGAHELA

Monongahela Valley Hospital

FDC 8/1979 5PA5 SPECIAL IAP MONONGAHELA VALLEY HOSPITAL, MONONGAHELA, PA COPTER RNAV (GPS) 349 ORIG LNAV MDA 1760 / HAS 651 PERIODIC REVIEW. PROCEDURE UPDATED TO MEET CURRENT CRITERIA. 1804031700-1811172359.

MOUNT PLEASANT

Frick Hospital & Community Health Center

FDC 8/2063 PA29 SPECIAL IAP FRICK HOSPITAL/COMMUNITY HEALTH CENTER, MOUNT PLEASANT, PA COPTER RNAV (GPS) 149 ORIG LNAV: MDA 1840/HAS 546. PERIODIC REVIEW. PROCEDURE UPDATED TO MEET CURRENT CRITERIA. 1804031730-1811172359.

MOUNT POCONO

Pocono Mountains Muni

FDC 8/4275 MPO IAP POCONO MOUNTAINS MUNI, MOUNT POCONO, PA. VOR/DME RWY 13, AMDT 8B PROCEDURE NA. 1801111352-1808231352EST.

MYERSTOWN

Deck

FDC 8/4231 9D4 IAP DECK, MYERSTOWN, PA. RNAV (GPS) RWY 19, ORIG-B NOTE: CIRCLING RWY 1 NA AT NIGHT. NOTE: RWY 1 HELICOPTER VISIBILITY REDUCTION BELOW 1 SM NOT AUTHORIZED. MSA FROM RW19: 3200. 1805251758-1901041758EST.

FDC 8/4227 9D4 IAP DECK, MYERSTOWN, PA. VOR/DME OR GPS-A, AMDT 1C NOTE: CIRCLING RWY 1 NA AT NIGHT. NOTE: RWY 1 HELICOPTER VISIBILITY REDUCTION BELOW 1 SM NOT AUTHORIZED. 1805251757-1901041757EST.

NEW CASTLE

Jameson Memorial Hospital

FDC 8/1977 3PN4 SPECIAL JAMESON MEMORIAL HOSPITAL, NEW CASTLE, PA. COPTER GPS 054 ORIG IFR DEP NOT AUTH. 1804031700-1811172359.

FDC 8/1976 3PN4 SPECIAL JAMESON MEMORIAL HOSPITAL, NEW CASTLE, PA. (SPECIAL) COPTER GPS 054, ORIG PROCEDURE NA 1804031700-1811172359.

New Castle Muni

FDC 8/3265 UCP IAP NEW CASTLE MUNI, NEW CASTLE, PA. NDB RWY 23, AMDT 3C PROCEDURE NA. 1805241533-1901031532EST.

PERKASIE

Pennridge

FDC 8/0303 CKZ ODP PENNRIDGE, PERKASIE, PA. TAKEOFF MINIMUMS AND (OBSTACLE) DEPARTURE PROCEDURES ORIG-A TAKEOFF MINIMUMS: RWY 26, STANDARD WITH MINIMUM CLIMB OF 252 FT PER NM TO 1200. TAKEOFF OBSTACLE NOTES: NOTE: RWY 08, FENCE 25 FT FROM DER, 2 FT LEFT OF CENTERLINE, 576 FT MSL. TREE 68 FT FROM DER, 315 FT LEFT OF CENTERLINE, 616 FT MSL. TREE, BUILDING, POLE BEGINNING 89 FT FROM DER, 277 FT RIGHT OF CENTERLINE, UP TO 652 FT MSL. TREES BEGINNING 134 FT FROM DER, 252 FT LEFT OF CENTERLINE, UP TO 629 FT MSL. TREES BEGINNING 242 FT FROM DER, 31 FT LEFT OF CENTERLINE, UP TO 642 FT MSL. TREE, POLE BEGINNING 783 FT FROM DER, 79 FT RIGHT OF CENTERLINE, UP TO 655 FT MSL. TREES BEGINNING 880 FT FROM DER, 175 FT RIGHT OF CENTERLINE, UP TO 660 FT MSL. TREE, POLE BEGINNING 957 FT FROM DER, 9 FT RIGHT OF CENTERLINE, UP TO 664 FT MSL. TREES BEGINNING 1681 FT FROM DER, 43 FT LEFT OF CENTERLINE, UP TO 647 FT MSL. REES BEGINNING 1723 FT FROM DER, 93 FT LEFT OF CENTERLINE, UP TO 654 FT MSL. TREE 1848 FT FROM DER, 223 FT LEFT OF CENTERLINE, 659 FT MSL. TREES BEGINNING 1894 FT FROM DER, 2 FT LEFT OF CENTERLINE, UP TO 661 FT MSL. TREES BEGINNING 1946 FT FROM DER, 1 FT LEFT OF CENTERLINE, UP TO 665 FT MSL. TREES BEGINNING 2480 FT FROM DER, 14 FT LEFT OF CENTERLINE, UP TO 666 FT MSL. NOTE: RWY 26, TREE 12 FT FROM DER, 501 FT RIGHT OF CENTERLINE, 572 FT MSL. SIGN 18 FT FROM DER, 116 FT LEFT OF CENTERLINE, 522 FT MSL. TREES BEGINNING 72 FT FROM DER, 18 FT RIGHT OF CENTERLINE, UP TO 585 FT MSL. VEGETATION 75 FT FROM DER, 328 FT LEFT OF CENTERLINE, 523 FT MSL. TREE, VEGETATION BEGINNING 89 FT FROM DER, 202 FT LEFT OF CENTERLINE, UP TO 555 FT MSL. TREE 299 FT FROM DER, 455 FT LEFT OF CENTERLINE, 558 FT MSL. TREES BEGINNING 307 FT FROM DER, 14 FT LEFT OF CENTERLINE, UP TO 582 FT MSL. REES BEGINNING 677 FT FROM DER, 437 FT LEFT OF CENTERLINE, UP TO 583 FT MSL. TREE, POLE BEGINNING 699 FT FROM DER, 50 FT LEFT OF CENTERLINE, UP TO 600 FT MSL. TREE, BUILDING BEGINNING 1258 FT FROM DER, 0

PHILADELPHIA

Northeast Philadelphia

FDC 8/1151 PNE STAR NORTHEAST PHILADLEPHIA, PHILADELPHIA, PA. BUNTS TWO ARRIVAL UNUSABLE 1) BLW 5000FT MSL BTN PSB AND HAR 2) BLW 4000FT MSL BTN HAR AND BOUHN 1804021200-PERM.

FDC 6/1749 PNE STAR NORTHEAST PHILADELPHIA, PHILADELPHIA, PA. , CEDAR LAKE 8 ARRIVAL - MINIMUM ENROUTE ALTITUDE (MEA) IS REVISED BTN ROUTE SEGMENTS. THE MEA BTN BRIGS INT AND CEDAR LAKE VOR (VCN) AND BTN VCN AND WOODSTOWN VOR (OOD) IS REVISED FM 1900FT MSL TO 2100FT MSL. 1605101750-PERM.

Philadelphia Intl

FDC 8/9125 PHL IAP PHILADELPHIA INTL, PHILADELPHIA, PA. VOR/DME-A, AMDT 3 CIRCLING CAT A MDA 560/HAA 524. 1803081255-1810181255EST.

FDC 8/5983 PHL IAP PHILADELPHIA INTL, PHILADELPHIA, PA. RNAV (RNP) Z RWY 9R, ORIG-D RNP 0. 16 DA 422/HAT 402, VIS RVR 5000 ALL CATS. 1802052031-1809172031EST.

FDC 8/5798 PHL IAP PHILADELPHIA INTL, PHILADELPHIA, PA. RNAV (GPS) RWY 35, AMDT 4A LP MDA 500/HAT 486 ALL CATS. LNAV MDA 500/HAT 486 ALL CATS. 1802051422-1809171422EST.

FDC 8/5101 PHL IAP PHILADELPHIA INTL, PHILADELPHIA, PA. ILS OR LOC RWY 27R, AMDT 10H ILS RWY 27R (SA CAT I AND II), AMDT 10H MISSED APPROACH: CLIMB TO 1500 THEN CLIMBING RIGHT TURN TO 3000 DIRECT PTW VORTAC AND HOLD, MXE VORTAC OUT OF SERVICE. 1805291612-1808151609EST.

FDC 8/5099 PHL IAP PHILADELPHIA INTL, PHILADELPHIA, PA. RNAV (GPS) RWY 26, AMDT 1C LNAV MDA 540/HAT 504 ALL CATS, CAT C/D VIS 55. 1802021254-1809141254EST.

FDC 8/3482 PHL IAP PHILADELPHIA INTL, PHILADELPHIA, PA. ILS OR LOC RWY 27L, AMDT 14A DISREGARD NOTE: ILS UNUSABLE FROM 0. 67 NM INBOUND TO THRESHOLD. 1802231952-1810051949EST.

FDC 8/1247 PHL IAP PHILADELPHIA INTL, PHILADELPHIA, PA. ILS Z OR LOC RWY 17, AMDT 8B S-LOC 17 DME REQUIRED EXCEPT FOR AIRCRAFT EQUIPPED WITH SUITABLE RNAV SYSTEM WITH GPS. HOOCH FIX MINIMUMS DME REQUIRED EXCEPT FOR AIRCRAFT EQUIPPED WITH SUITABLE RNAV SYSTEM WITH GPS, MXE VORTAC OUT OF SERVICE. 1804172049-1807312049EST.

FDC 8/1246 PHL IAP PHILADELPHIA INTL, PHILADELPHIA, PA. ILS V RWY 17, AMDT 6C ILS V RWY 9R, AMDT 5 ILS Z OR LOC Z RWY 9R, AMDT 10 ILS Z RWY 9R (SA CAT I), AMDT 10 ILS Z RWY 9R (CAT II AND III), AMDT 10 DME REQUIRED EXCEPT FOR AIRCRAFT EQUIPPED WITH SUITABLE RNAV SYSTEM WITH GPS, MXE VORTAC OUT OF SERVICE. 1804172049-1807312049EST.

FDC 8/1156 PHL STAR PHILADELPHIA INTERNATIONAL, PHILADELPHIA, PA. BUNTS TWO ARRIVAL UNUSABLE 1) BLW 5000FT MSL BTN PSB AND HAR 2) BLW 4000FT MSL BTN HAR AND BOUHN 1804021200-PERM.

FDC 6/1754 PHL STAR PHILADELPHIA INTL, PHILADELPHIA, PA. , CEDAR LAKE 8 ARRIVAL - MINIMUM ENROUTE ALTITUDE (MEA) IS REVISED BTN ROUTE SEGMENTS. THE MEA BTN BRIGS INT AND CEDAR LAKE VOR (VCN) AND BTN VCN AND WOODSTOWN VOR (OOD) IS REVISED FROM 1900FT MSL TO 2100FT MSL. 1605101750-PERM.

Wings Field

FDC 8/6980 LOM IAP WINGS FIELD, PHILADELPHIA, PA. RNAV (GPS) RWY 24, AMDT 1A DELETE NOTE: NIGHT LANDING: RWY 6 NA. DELETE NOTE: DME/DME RNP-0. 3 NA. DELETE NOTE: HELICOPTER VISIBILITY REDUCTION BELOW 3/4 SM NOT AUTHORIZED. CHART NOTE: RWY 24 HELICOPTER VISIBILITY REDUCTION BELOW 3/4 SM NOT AUTHORIZED. PBN REQUIREMENTS NOTE: RNP APCH. THIS IS RNAV (GPS) RWY 24, AMDT 1B. 1805151925-PERM.

FDC 8/6979 LOM IAP WINGS FIELD, PHILADELPHIA, PA. RNAV (GPS) RWY 6, AMDT 1A DELETE NOTE: NIGHT LANDING: RWY 6 NA. DELETE NOTE: DME/DME RNP-0. 3 NA. DELETE NOTE: HELICOPTER VISIBILITY REDUCTION BELOW 1 SM NOT AUTHORIZED. CHART NOTE: RWY 6 HELICOPTER VISIBILITY REDUCTION BELOW 3/4 SM NOT AUTHORIZED. PBN REQUIREMENTS NOTE: RNP APCH. THIS IS RNAV (GPS) RWY 6, AMDT 1B. 1805151925-PERM.

PHILIPSBURG

Mid-State

FDC 8/4203 PSB IAP MID-STATE, PHILIPSBURG, PA. RNAV (GPS) RWY 16, ORIG-B PROCEDURE NA AT NIGHT. 1805251738-1901041738EST.

PITTSBURGH

Allegheny County

FDC 8/5863 AGC IAP ALLEGHENY COUNTY, PITTSBURGH, PA. ILS OR LOC RWY 28, AMDT 29B S-LOC 28 MINIMUMS NA EXCEPT FOR AIRCRAFT EQUIPPED WITH SUITABLE RNAV SYSTEM WITH GPS. 1805301313-1901091313EST.

Pittsburgh Intl

FDC 8/6009 PIT IAP PITTSBURGH INTL, PITTSBURGH, PA. RNAV (RNP) Z RWY 10R, ORIG-D RNP 0. 20 DA 1575/HAT 440. 1802052039-1809172039EST.

FDC 8/0932 PIT IAP PITTSBURGH INTL, PITTSBURGH, PA. ILS OR LOC RWY 10L, AMDT 26 ILS OR LOC RWY 10R, AMDT 10G ILS RWY 10R (SA CAT I), AMDT 10G ILS RWY 10R (CAT II AND III), AMDT 10G ILS RWY 10L (CAT II AND III), AMDT 26 RADAR OR DME REQUIRED FOR PROCEDURE ENTRY EXCEPT FOR AIRCRAFT EQUIPPED WITH SUITABLE RNAV SYSTEM WITH GPS, HLG VOR OUT OF SERVICE. 1803131321-1806121321EST.

FDC 8/0930 PIT IAP PITTSBURGH INTL, PITTSBURGH, PA. ILS OR LOC RWY 28L, AMDT 11 MISSED APPROACH: CLIMB TO 2100 THEN CLIMBING LEFT TURN TO 4000 ON HEADING 170 AND AGC VOR/DME R-310 TO AGC VOR/DME AND HOLD, (TACAN AIRCRAFT RADAR REQUIRED.), HLG VOR OUT OF SERVICE. 1803131321-1806121321EST.

POTTSTOWN

Heritage Field

FDC 8/5056 PTW IAP HERITAGE FIELD, POTTSTOWN, PA. VOR/DME-A, AMDT 4 DELETE DESCENT ANGLE3. 00/TCH 51. PROFILE NOTE: VISUAL SEGMENT - OBSTACLES. 1805291529-1901081529EST.

FDC 7/6403 PTW ODP HERITAGE FIELD, POTTSTOWN, PA. TAKEOFF MINIMUMS AND (OBSTACLE) DEPARTURE PROCEDURES AMDT 2A DEPARTURE PROCEDURE NOTE: RWY 10, TREE 215 FEET FROM DER, 491 FEET RIGHT OF CENTERLINE, 65 FEET AGL/363 FEET MSL. ALL OTHER DATA REMAINS AS PUBLISHED. 1712151901-1807271901EST.

Pottstown Muni

FDC 8/6273 N47 ODP POTTSTOWN MUNI, POTTSTOWN, PA. TAKEOFF MINIMUMS AND (OBSTACLE) DEPARTURE PROCEDURES AMDT 2A TAKEOFF MINIMUMS: RWY 8, 600-3 WITH MINIMUM CLIMB OF 241FT PER NM TO 1300, OR 1300-2 1/2 FOR CLIMB IN VISUAL CONDITIONS. RWY 26, STANDARD WITH MINIMUM CLIMB OF 288FT PER NM TO 1600, OR 1300 2 1/2 FOR CLIMB IN VISUAL CONDITIONS. ALL OTHER DATA REMAINS AS PUBLISHED. THIS IS TAKEOFF MINIMUMS AND (OBSTACLE) DEPARTURE PROCEDURES, AMDT 2B. 1803221604-PERM.

FDC 8/5007 N47 IAP POTTSTOWN MUNI, POTTSTOWN, PA. VOR-B, AMDT 5 NOTE: PROCEDURE NA AT NIGHT. 1805111640-1812211640EST.

FDC 8/5006 N47 IAP POTTSTOWN MUNI, POTTSTOWN, PA. RNAV (GPS) RWY 26, ORIG NOTE: PROCEDURE NA AT NIGHT. NOTE: RWY 26 HELICOPTER REDUCTION BELOW 1 SM NOT AUTHORIZED. DISREGARD NOTE: VISIBILITY REDUCTION BY HELICOPTERS NA. 1805111640-1812211640EST.

POTTSVILLE

Schuylkill Medical Center

FDC 8/8598 91PN IAP SCHUYLKILL MEDICAL CENTER, POTTSVILLE, PA. COPTER RNAV (GPS) 095, ORIG CHANGE HELIPORT NAME TO READ: SCHUYLKILL MEDICAL CENTER. 1803271922-1811061922EST.

PUNXSUTAWNEY

Punxsutawney Area Hospital

FDC 8/4598 1PS8 SPECIAL PUNXSUTAWNEY AREA HOSPITAL, PUNXSUTAWNEY, PA. COPTER GPS 040, ORIG MSA FROM JEMDA 4200. 1802011635-1809131635EST.

FDC 8/1975 1PS8 SPECIAL IAP PUNXSUTAWNEY AREA HOSPITAL, PUNXSUTAWNEY, PA COPTER RNAV (GPS) 040 ORIG H-040 1280 / HAS 481 DELETE ALL REFERENCE TO PROCEED VISUALLY. CHANGE NOTE TO READ: PROCEED VFR FROM JEMDA OR CONDUCT THE SPECIFIED MISSED APPROACH PERIODIC REVIEW. PROCEDURE UPDATED TO MEET CURRENT CRITERIA. 1804031700-1811172359.

READING

Reading Rgnl/Carl A Spaatz Field

FDC 8/9762 RDG ODP READING RGNL/CARL A SPAATZ FIELD, READING, PA. TAKEOFF MINIMUMS AND (OBSTACLE) DEPARTURE PROCEDURES AMDT 5 TAKE-OFF MINIMUMS RWY 13, STANDARD WITH MINIMUM CLIMB OF 442 FT PER NM TO 1700. ALL OTHER DATA REMAINS AS PUBLISHED. 1805211203-1812311203EST.

SAYRE

Robert Packer Hospital

FDC 8/4366 PS81 SPECIAL ROBERT PACKER HOSPITAL, SAYRE, PA. COPTER RNAV (GPS) 135, ORIG MSA FROM YALUN 25NM: MINIMUM ALTITUDE 3900. NOTE: USE OF ROBERT PACKARD HOSPITAL REQUIRES PERMISSION OF THE OWNER; USE OF THIS PROCEDURE REQUIRES SPECIFIC AUTHORIZATION BY FAA FLIGHT STANDARDS. 1805251956-1901041956EST.

SENECA

Upmc Northwest

FDC 8/2070 PN76 SPECIAL IAP UPMC NORTHWEST, SENECA, PA COPTER RNAV (GPS) 033 AMDT 1 LNAV: MDA 1940/HAS 461. PERIODIC REVIEW. PROCEDURE UPDATED TO MEET CURRENT CRITERIA. 1804031800-1811172359.

ST MARY'S

Elk Rgnl Medical Center

FDC 8/1981 7PS9 SPECIAL IAP ELK REGIONAL MEDICAL CENTER, ST MARYS, PA COPTER RNAV (GPS) 212 ORIG H-212 2380 / HAS 511 CHANGE ALT AT FATEK FM 3200 TO 3300 CHANGE ALT AT HOPDI FM 2360 TO 2500 PERIODIC REVIEW. PROCEDURE UPDATED TO MEET CURRENT CRITERIA. 1804031700-1811172359.

ST MARYS

St Marys Muni

FDC 8/2970 OYM IAP ST MARYS MUNI, ST MARYS, PA. LOC/DME RWY 28, AMDT 4C ADD NOTE: RWY 28 HELICOPTER VISIBILITY REDUCTION BELOW 3/4 SM NOT AUTHORIZED. 1801091626-1808211626EST.

FDC 8/2969 OYM IAP ST MARYS MUNI, ST MARYS, PA. RNAV (GPS) RWY 28, AMDT 1C LPV DA 2291/HAT 357. ADD NOTE: RWY 28 HELICOPTER VISIBILITY REDUCTION BELOW 3/4 SM NOT AUTHORIZED. 1801091626-1808211626EST.

FDC 8/1964 OYM ODP ST MARYS MUNI, ST MARYS, PA. TAKEOFF MINIMUMS AND (OBSTACLE) DEPARTURE PROCEDURES AMDT 2 NOTE: RWY 28, TREE 1183 FT FROM DER, 266 FT LEFT OF CENTERLINE, 45 FT AGL/1932 FT MSL (2016-AEA-4756-OE). 1805081552-1812181552EST.

STATE COLLEGE

University Park

FDC 8/6019 UNV IAP UNIVERSITY PARK, STATE COLLEGE, PA. VOR-B, AMDT 11 WAIVY FIX MINIMUMS: CIRCLING CATS A/B/C MDA 2120/HAA 889, CATS A/B VIS 1 1/4, CAT C 2 3/4. CAT D MDA 2640/HAA 1409, VIS 3. NOTE: WHEN LOCAL ALTIMETER SETTING NOT RECEIVED, USE CLEARFIELD ALTIMETER SETTING: INCREASE ALL MDAS 120 FEET; INCREASE WAIVY FIX MINIMUMS CATS B/C VISIBILITY 1/4 SM. DISREGARD NOTE: WHEN LOCAL ALTIMETER SETTING NOT RECEIVED, USE CLEARFIELD ALTIMETER SETTING: INCREASE ALL MDAS 120 FEET; INCREASE WAIVY FIX MINIMUMS CATS A/B/ VISIBILITY 1/4 SM, CAT C 1/2 SM. 1804261259-1812061259EST.

FDC 8/4786 UNV IAP UNIVERSITY PARK, STATE COLLEGE, PA. ILS OR LOC RWY 24, AMDT 9B S-LOC 24 MDA 1600/HAT 382 ALL CATS. CIRCLING CAT C MDA 1980/HAA 749, VIS 2 1/4. CAT D MDA 2640/HAA 1409, VIS 3. CHART NOTE: WHEN LOCAL ALTIMETER SETTING NOT RECEIVED, USE CLEARFIELD ALTIMETER SETTING: INCREASE S-ILS 24 DA TO 1524 FEET AND ALL MDA 120 FEET; INCREASE S-ILS 24 ALL CATS VISIBILITY 1/8 SM AND S-LOC 24 CATS C AND D VISIBILITY 3/8 SM AND CIRCLING CAT C VISIBILITY 3/4 SM. CHART NOTE: FOR INOP ALS, INCREASE S-LOC 24 CAT C/D VISIBILITY TO 1 1/8 SM. DELETE NOTE: WHEN LOCAL ALTIMETER SETTING NOT RECEIVED, USE CLEARFIELD ALTIMETER SETTING: INCREASE S-ILS 24 DA TO 1524 FEET AND ALL MDA 120 FEET; INCREASE S-ILS 24 ALL CATS VISIBILITY 1/8 SM AND S-LOC 24 CATS C AND D VISIBILITY 3/8 SM AND CIRCLING CAT D VISIBILITY 1/4 SM. DELETE NOTE: FOR INOP ALS, INCREASE S-LOC 24 CAT C/D VISIBILITY TO 1 SM. ALTERNATE MINIMUMS: CAT C 800-2 1/4, CAT D 1500-3. THIS IS ILS OR LOC RWY 24, AMDT 9C. 1804241718-PERM.

FDC 7/9172 UNV IAP UNIVERSITY PARK, STATE COLLEGE, PA. RNAV (GPS) RWY 6, AMDT 2 CIRCLING CAT C MDA 1980/HAA 749, CAT D MDA 2640/HAA 1409. VISIBILITY CAT C 2 1/4, CAT D 3. CHART NOTE: WHEN LOCAL ALTIMETER SETTING NOT RECEIVED, USE CLEARFIELD ALTIMETER SETTING: INCREASE LPV DA TO 1537, LNAV/VNAV DA TO 1626 AND ALL MDA 120 FEET; INCREASE LPV ALL CATS AND CIRCLING CAT C VISIBILITY 1/4 SM; INCREASE LNAV/VNAV ALL CATS AND LNAV CATS C AND D VISIBILITY 3/8 SM. DELETE NOTE: CHART NOTE: WHEN LOCAL ALTIMETER SETTING NOT RECEIVED, USE CLEARFIELD ALTIMETER SETTING: INCREASE LPV DA TO 1537, LNAV/VNAV DA TO 1626 AND ALL MDA 120 FEET; INCREASE LPV ALL CATS AND CIRCLING CAT D VISIBILITY 1/4 SM; INCREASE LNAV/VNAV ALL CATS AND LNAV CATS C AND D VISIBILITY 3/8 SM. THIS IS RNAV (GPS) RWY 6, AMDT 2A. 1707281454-PERM.

FDC 7/9171 UNV IAP UNIVERSITY PARK, STATE COLLEGE, PA. RNAV (GPS) RWY 24, AMDT 1 LNAV/VNAV DA 1619/HAT 401 ALL CATS, VISIBILITY 1 ALL CATS. LNAV MDA 1640/HAT 422 ALL CATS. CIRCLING CAT C MDA 1980/HAA 749, CAT D MDA 2640/HAA 1409. VISIBILITY CAT C 2 1/4, CAT D 3. CHART NOTE: WHEN LOCAL ALTIMETER SETTING NOT RECEIVED, USE CLEARFIELD ALTIMETER SETTING: INCREASE LPV DA TO 1524 AND LNAV/VNAV DA TO 1725 AND ALL MDA 120 FEET; INCREASE LPV ALL CATS VISIBILITY 1/8 SM, INCREASE LNAV/VNAV ALL CATS VISIBILITY 3/8 SM, INCREASE LNAV CAT C AND D VISIBILITY 3/8 SM, AND CIRCLING CAT C VISIBILITY 1/4 SM. CHART NOTE: FOR INOP ALS, INCREASE LNAV/VNAV ALL CATS VISIBILITY TO 1 3/8 SM, LNAV CAT C/D VISIBILITY TO 1 1/8 SM. DELETE NOTE: WHEN LOCAL ALTIMETER SETTING NOT RECEIVED, USE CLEARFIELD ALTIMETER SETTING: INCREASE LPV DA TO 1524 AND LNAV/VNAV DA TO 1632 AND ALL MDA 120 FEET; INCREASE LPV ALL CATS VISIBILITY AND CIRCLING CAT C VISIBILITY 1/8 SM, AND INCREASE LNAV/VNAV ALL CATS VISIBILITY 3/8 SM, AND LNAV CAT C AND D AND CIRCLING CAT D VISIBILITY 1/4 SM. DELETE NOTE: FOR INOP ALS, INCREASE LNAV CAT C/D VISIBILITY TO 1 1/8 SM. THIS IS RNAV (GPS) RWY 24, AMDT 1A. 1707281454-PERM.

TOUGHKENAMON

New Garden

FDC 8/1995 N57 IAP NEW GARDEN, TOUGHKENAMON, PA. VOR RWY 24, AMDT 7C TERMINAL ROUTE FROSE TO MXE VORTAC NA. 1805081559-1812181559EST.

TOWANDA

Bradford County

FDC 8/3973 N27 ODP BRADFORD COUNTY, TOWANDA, PA. TAKEOFF MINIMUMS AND (OBSTACLE) DEPARTURE PROCEDURES AMDT 2 TAKEOFF MINIMUMS: RWY 5, 800-3 WITH MINIMUM CLIMB OF 333 FT PER NM TO 2000, OR STANDARD WITH MINIMUM CLIMB OF 461 FT PER NM TO 2000, OR 2000-3 FOR CLIMB IN VISUAL CONDITIONS. ALL OTHER DATA REMAINS AS PUBLISHED. 1804231729-1812031729EST.

WARREN

Warren General Hospital

FDC 8/2067 PA97 SPECIAL IAP WARREN GENERAL HOSPITAL, WARREN, PA COPTER RNAV (GPS) 315 ORIG H-315 2340/HAS 901 VIS 1. PERIODIC REVIEW. PROCEDURE UPDATED TO MEET CURRENT CRITERIA. 1804031730-1811172359.

WASHINGTON

Washington County

FDC 8/0929 AFJ IAP WASHINGTON COUNTY, WASHINGTON, PA. ILS OR LOC RWY 27, AMDT 1B MISSED APPROACH: CLIMB TO 1700 THEN CLIMBING RIGHT TURN TO 3300 DIRECT AGC VOR/DME AND HOLD. , HLG VOR OUT OF SERVICE. 1803131321-1806121321EST.

WAYNESBURG

Greene County

FDC 8/0972 WAY IAP GREENE COUNTY, WAYNESBURG, PA. COPTER RNAV (GPS) RWY 9, ORIG LPV NA. 1805240901-1901011432EST.

WELLSBORO

Wellsboro Johnston

FDC 7/8937 N38 IAP WELLSBORO JOHNSTON, WELLSBORO, PA. RNAV (GPS) RWY 10, ORIG-A RNAV (GPS) RWY 28, ORIG-A NOTE: CIRCLING RWY 11/28 NA AT NIGHT. 1712281952-1808091951EST.

WILKES-BARRE

Wilkes-Barre Wyoming Valley

FDC 8/7059 WBW IAP WILKES-BARRE WYOMING VALLEY, WILKES-BARRE, PA. RNAV (GPS) RWY 7, ORIG-A DISREGARD NOTE: WHEN VGSI INOP, STRAIGHT-IN/CIRCLING RWY 7 PROCEDURE NA AT NIGHT. NOTE: NIGHT LANDING: RWY 7 NA. DISREGARD NOTE: VISIBILITY REDUCTION BY HELICOPTERS NA. NOTE: HELICOPTER VISIBILITY REDUCTION BELOW 1 SM NOT AUTHORIZED. 1803231543-1811021543EST.

FDC 7/8822 WBW IAP WILKES-BARRE WYOMING VALLEY, WILKES-BARRE, PA. RNAV (GPS) RWY 25, ORIG-B LPV DA 1144/HAT 601 ALL CATS. NOTE: CIRCLING RWY 7/9/27 NA AT NIGHT. 1712281545-1808091545EST.

WILLIAMSPORT

Williamsport Rgnl

FDC 8/5849 IPT IAP WILLIAMSPORT RGNL, WILLIAMSPORT, PA. RNAV (GPS) RWY 9, AMDT 1 LPV DA NA. 1805301303-1901091302EST.

YORK

York

FDC 8/5754 THV IAP YORK, YORK, PA. RNAV (GPS) RWY 35, AMDT 1B DESCENT ANGLE 3. 00/TCH 45 NA. 1802051316-1809171316EST.

FDC 8/5746 THV IAP YORK, YORK, PA. RNAV (GPS) RWY 17, AMDT 2B DESCENT ANGLE 3. 00/TCH 45 NA. 1802051313-1809171313EST.

PUERTO RICO

SAN JUAN

Fernando Luis Ribas Dominicci

FDC 8/5135 SIG IAP FERNANDO LUIS RIBAS DOMINICCI, SAN JUAN, PR. RNAV (GPS) RWY 9, ORIG NOTE: CIRCLING RWY 27 NA AT NIGHT. 1805111913-1812211913EST.

Luis Munoz Marin Intl

FDC 8/6056 SJU IAP LUIS MUNOZ MARIN INTL, SAN JUAN, PR. NDB RWY 8, AMDT 8 S-8 MDA 640/HAT 631 ALL CATS, VISIBILITY CAT C/D 1 3/8. CIRCLING MDA 640/HAA 631 ALL CATS, VISIBILITY CAT C 1 3/4. NOTE: RWY 8 HELICOPTER VISIBILITY REDUCTION BELOW 3/4 SM NOT AUTHORIZED. 1803011551-1810111551EST.

FDC 8/5429 SJU IAP LUIS MUNOZ MARIN INTL, SAN JUAN, PR. VOR OR TACAN RWY 8, AMDT 1 S-8 MDA 580/HAT 571 ALL CATS, CAT C VIS 1 1/4, CIRCLING CAT C VIS 1 5/8. CHANGE FOR INOPERATIVE MALSR NOTE TO READ: FOR INOPERATIVE ALS, INCREASE S-8 CAT C/D/E VISIBILITY TO 1 5/8 SM. NOTE: RWY 8 HELICOPTER VISIBILITY REDUCTION BELOW 3/4 SM NOT AUTHORIZED. 1802281832-1810101832EST.

FDC 8/5395 SJU IAP LUIS MUNOZ MARIN INTL, SAN JUAN, PR. RNAV (GPS) RWY 26, ORIG-B CIRCLING MDA 600/HAA 591 ALL CATS. 1802281749-1810101749EST.

FDC 8/4972 SJU SID LUIS MUNOZ MARIN INTL, SAN JUAN, PR. JAAWS ONE DEPARTURE VERMO FIVE DEPARTURE DEPARTURE PROCEDURE DME REQUIRED EXCEPT FOR AIRCRAFT EQUIPPED WITH SUITABLE RNAV SYSTEM WITH GPS, BQN VORTAC OUT OF SERVICE. 1801121450-1808241449EST.

FDC 8/4265 SJU IAP LUIS MUNOZ MARIN INTL, SAN JUAN, PR. VOR OR TACAN RWY 10, AMDT 2A VOR OR TACAN RWY 26, AMDT 20 VOR OR TACAN RWY 8, AMDT 1 TACAN PORTION NA, SJU TACAN AZIMUTH OUT OF SERVICE. 1805251823-1901041823EST.

FDC 8/2353 SJU SID LUIS MUNOZ MARIN INTL, SAN JUAN, PR. VERMO FIVE DEPARTURE DEPARTURE PROCEDURE DME REQUIRED EXCEPT FOR AIRCRAFT EQUIPPED WITH SUITABLE RNAV SYSTEM WITH GPS. BQN R-037 UNUSABLE. 1801081549-1808201549EST.

FDC 8/0265 SJU SID LUIS MUNOZ MARIN INTL, SAN JUAN, PR. CRSTL ONE DEPARTURE DEPARTURE PROCEDURE NA EXCEPT FOR AIRCRAFT EQUIPPED WITH SUITABLE RNAV SYSTEM WITH GPS, DDP NDB OUT OF SERVICE. 1803291731-1811081731EST.

FDC 7/3567 SJU IAP LUIS MUNOZ MARIN INTL, SAN JUAN, PR. ILS OR LOC RWY 10, AMDT 6A NDB RWY 8, AMDT 8 VOR OR TACAN RWY 10, AMDT 2A VOR OR TACAN RWY 8, AMDT 1 DME REQUIRED EXCEPT FOR AIRCRAFT EQUIPPED WITH SUITABLE RNAV SYSTEM WITH GPS, BQN VORTAC OUT OF SERVICE. 1712112144-1807232144EST.

RHODE ISLAND

BLOCK ISLAND

Block Island State

FDC 8/4851 BID IAP BLOCK ISLAND STATE, BLOCK ISLAND, RI. VOR RWY 28, AMDT 5 CMDA 640/HAA 532 ALL CATS. PROCEDURE TURN MINIMUM ALTITUDE 1700. MISSED APPROACH: CLIMBING RIGHT TURN TO 1700 IN SEY VOR/DME HOLDING PATTERN. DISREGARD NOTE: VISIBILITY REDUCTION BY HELICOPTERS NA. MSA FROM SEY VOR/DME 060 - 240 1700. 1805291323-1901081323EST.

FDC 8/4847 BID IAP BLOCK ISLAND STATE, BLOCK ISLAND, RI. VOR/DME RWY 10, AMDT 5C MSA FROM SEY VOR/DME 060 - 240 1700, 240 - 060 2100. 1805291321-1901081321EST.

FDC 8/4267 BID IAP BLOCK ISLAND STATE, BLOCK ISLAND, RI. RNAV (GPS) RWY 10, ORIG-C DISREGARD DESCENT ANGLE 2. 99/TCH 45. PROFILE NOTE: VISUAL SEGMENT - OBSTACLES. 1801111347-1808231347EST.

NEWPORT

Newport State

FDC 8/3392 UUU IAP NEWPORT STATE, NEWPORT, RI. RNAV (GPS) RWY 16, ORIG-B CHART NOTE: CIRCLING RWY 4, 22, 34 NA AT NIGHT. CHART NOTE: RWY 16 HELICOPTER VISIBILITY REDUCTION BELOW 3/4 SM NOT AUTHORIZED. PBN REQUIREMENTS NOTE: RNP APCH. DELETE NOTE: NIGHT LANDING: RWY 34 NA. DELETE NOTE: DME/DME RNP-0. 3 NA. THIS IS RNAV (GPS) RWY 16, ORIG-C. 1805241713-PERM.

NORTH KINGSTOWN

Quonset State

FDC 8/9439 OQU ODP QUONSET STATE, NORTH KINGSTOWN, RI. TAKEOFF MINIMUMS AND (OBSTACLE) DEPARTURE PROCEDURES AMDT 1 NOTE: RWY 16, TEMP CRANE 4201 FT FROM DER, 69 FT RIGHT OF CENTERLINE, 140 FT AGL/140 FT MSL (2015-ANE-1974-OE). ALL OTHER DATA REMAINS AS PUBLISHED. 1802131717-1809251717EST.

PROVIDENCE

Theodore Francis Green State

FDC 8/3537 PVD IAP THEODORE FRANCIS GREEN STATE, PROVIDENCE, RI. ILS OR LOC RWY 34, AMDT 12A S-ILS 34 DA 331/HAT 281 ALL CATS. CIRCLING CAT B MDA 640/HAA 585. 1801311449-1809121449EST.

FDC 8/0907 PVD IAP THEODORE FRANCIS GREEN STATE, PROVIDENCE, RI. VOR/DME RWY 23, AMDT 6G S-23 MDA 500/HAT 450. CATS C/D CIRCLING MDA 640/HAA 585. NOTE: VGSI AND DESCENT ANGLE NOT COINCIDENT (VGSI ANGLE 3. 00/TCH 41). 1803131154-1810231154EST.

FDC 8/0906 PVD IAP THEODORE FRANCIS GREEN STATE, PROVIDENCE, RI. VOR/DME RWY 16, AMDT 4E S-16 MDA 600/HAT 545. CATS A/B CIRCLING MDA 600/HAA 545, CATS C/D CIRCLING MDA 640/HAA 585. NOTE: RWY 16 HELICOPTER VISIBILITY REDUCTION BELOW 3/4 SM NOT AUTHORIZED. NOTE: VGSI AND DESCENT ANGLE NOT COINCIDENT (VGSI ANGLE 3. 00/TCH 49). 1803131154-1810231154EST.

FDC 8/0905 PVD IAP THEODORE FRANCIS GREEN STATE, PROVIDENCE, RI. RNAV (GPS) RWY 16, ORIG-D LNAV MDA 600/HAT 546. CATS C/D CIRCLING MDA 640/HAA 585. NOTE: RWY 16 HELICOPTER VISIBILITY REDUCTION BELOW 3/4 SM NOT AUTHORIZED. DISREGARD NOTE: VGSI AND DESCENT ANGLES NOT COINCIDENT. 1803131154-1810231154EST.

FDC 8/0904 PVD IAP THEODORE FRANCIS GREEN STATE, PROVIDENCE, RI. RNAV (GPS) RWY 34, AMDT 2 CIRCLING CAT B MDA 640/HAA 585. 1803131154-1810231154EST.

FDC 8/0903 PVD IAP THEODORE FRANCIS GREEN STATE, PROVIDENCE, RI. RNAV (GPS) Y RWY 23, AMDT 2A LNAV/VNAV DA 355/HAT 305. LNAV MDA 460/HAT 410, CATS C/D VIS RVR 4000. CAT B CIRCLING MDA 640/HAA 585. NOTE: FOR INOPERATIVE ALS, INCREASE LNAV CATS C/D VISIBILITY TO RVR 6000. 1803131154-1810231154EST.

SOUTH CAROLINA

AIKEN

Aiken Rgnl

FDC 8/9921 AIK SID AIKEN RGNL, AIKEN, SC. DOVER FOUR DEPARTURE (RNAV) JUNPR FOUR DEPARTURE (RNAV) KAOLN FIVE DEPARTURE (RNAV) RDBUD THREE DEPARTURE (RNAV) DEPARTURE PROCEDURE TAKEOFF MINIMUMS: RWY 19, STANDARD WITH MINIMUM CLIMB OF 201 FT PER NM TO 1000. ALL OTHER DATA REMAINS AS PUBLISHED. 1803291302-1811081302EST.

FDC 8/9662 AIK IAP AIKEN MUNI, AIKEN, SC. VOR/DME-A, AMDT 1A CHANGE AIRPORT NAME FROM AIKEN MUNI TO AIKEN RGNL. THIS IS VOR/DME-A, AMDT 1B. 1803291001-PERM.

FDC 8/9661 AIK IAP AIKEN MUNI, AIKEN, SC. RNAV (GPS) RWY 7, AMDT 1C CHANGE AIRPORT NAME FROM AIKEN MUNI TO AIKEN RGNL. THIS IS RNAV (GPS) RWY 7, AMDT 1D. 1803290957-PERM.

FDC 8/9660 AIK IAP AIKEN MUNI, AIKEN, SC. RNAV (GPS) RWY 25, AMDT 1C CHANGE AIRPORT NAME FROM AIKEN MUNI TO AIKEN RGNL. THIS IS RNAV (GPS) RWY 25, AMDT 1D. 1803290954-PERM.

FDC 8/9659 AIK IAP AIKEN MUNI, AIKEN, SC. NDB RWY 25, AMDT 10C CHANGE AIRPORT NAME FROM AIKEN MUNI TO AIKEN RGNL. THIS IS NDB RWY 25, AMDT 10D. 1803290951-PERM.

FDC 8/9658 AIK IAP AIKEN MUNI, AIKEN, SC. ILS OR LOC/DME RWY 7, ORIG-C CHANGE AIRPORT NAME FROM AIKEN MUNI TO AIKEN RGNL. THIS IS ILS OR LOC/DME RWY 7, ORIG-D. 1803290948-PERM.

FDC 8/0126 AIK SID AIKEN RGNL, AIKEN, SC. CHATT SIX DEPARTURE (RNAV) DOVER FOUR DEPARTURE (RNAV) JUNPR FOUR DEPARTURE (RNAV) KAOLN FIVE DEPARTURE (RNAV) RDBUD THREE DEPARTURE (RNAV) SAMMI FOUR DEPARTURE (RNAV) CHANGE NOTES TO READ: RWY 01, 07, 19, 25 DO NOT EXCEED 250K UNTIL ADVISED BY ATC. ALL OTHER DATA REMAINS AS PUBLISHED. 1803291518-1811081518EST.

ANDERSON

Anderson Rgnl

FDC 8/8926 AND IAP ANDERSON RGNL, ANDERSON, SC. RNAV (GPS) RWY 23, AMDT 1A LNAV/VNAV DA 1218/HAT 464 ALL CATS. LNAV MDA 1180/HAT 426 ALL CATS, VIS CATS C/D 1 1/4. VDP 1. 21 NM TO RW23. 1805171924-1812271924EST.

FDC 8/6909 AND CHART ANDERSON RGNL, ANDERSON, SC. VOR RWY 5, AMDT 10A CORRECT AIRPORT SKETCH: CHANGE TO READ TDZE 758 INSTEAD OF ELEV 758. 1805151800-PERM.

ANDREWS

Robert F Swinnie

FDC 8/0639 PHH IAP ROBERT F SWINNIE, ANDREWS, SC. NDB RWY 36, ORIG-A RADAR REQUIRED FOR PROCEDURE ENTRY EXCEPT FOR AIRCRAFT EQUIPPED WITH SUITABLE RNAV SYSTEM WITH GPS. 1801031513-1808151513EST.

BARNWELL

Barnwell Rgnl

FDC 7/9984 BNL IAP BARNWELL RGNL, BARNWELL, SC. RNAV (GPS) RWY 17, AMDT 2 LPV DA 479/HAT 233. 1712061812-1807181812EST.

BENNETTSVILLE

Marlboro County Jetport - H E Avent Field

FDC 7/2186 BBP IAP MARLBORO COUNTY JETPORT - H E AVENT FIELD, BENNETTSVILLE, SC. NDB RWY 7, AMDT 5A PROCEDURE NA. 1712081650-1807201650EST.

CHERAW

Cheraw Muni/Lynch Bellinger Field

FDC 8/5938 CQW IAP CHERAW MUNI/LYNCH BELLINGER FIELD, CHERAW, SC. RNAV (GPS) RWY 8, ORIG-A PROCEDURE NA AT NIGHT. 1804261216-1812061216EST.

CHESTER

Chester Catawba Rgnl

FDC 7/0740 DCM STAR CHESTER CATAWBA RGNL, CHESTER, SC LIINN TWO ARRIVAL HOLSTON MOUNTAIN TRANSITION: HMV VORTAC TO JALIT INT, MEA 10000. 1710102000-1807012000.

CLEMSON

Oconee County Rgnl

FDC 8/1409 CEU IAP OCONEE COUNTY RGNL, CLEMSON, SC. NDB RWY 25, AMDT 1A PROCEDURE NA. 1804021858-1811121857EST.

COLUMBIA

Columbia Metropolitan

FDC 8/0798 CAE IAP COLUMBIA METROPOLITAN, COLUMBIA, SC. ILS OR LOC RWY 5, AMDT 1D MISSED APPROACH WHEN ASSIGNED BY ATC, CLIMB TO 2500 ON HEADING 050 FOR RADAR VECTORS. 1804171536-1811271536EST.

Jim Hamilton L B Owens

FDC 8/0784 CUB IAP JIM HAMILTON L B OWENS, COLUMBIA, SC. LOC RWY 31, AMDT 1A NOTE: NOTE: RWY 31 HELICOPTER VISIBILITY REDUCTION BELOW 3/4 SM NOT AUTHORIZED. DISREGARD NOTE: VISIBILITY REDUCTION BY HELICOPTERS NA. 1804171518-1811271518EST.

CONWAY

Conway-Horry County

FDC 8/3099 HYW IAP CONWAY-HORRY COUNTY, CONWAY, SC. NDB RWY 4, ORIG-C RNAV (GPS) RWY 22, AMDT 1A RNAV (GPS) RWY 4, AMDT 1A CIRCLING CAT D MDA 700/HAA 665. 1801091932-1808211932EST.

DARLINGTON

Darlington County

FDC 7/6860 UDG IAP DARLINGTON COUNTY, DARLINGTON, SC. RNAV (GPS) RWY 5, ORIG-C VOR/DME-A, AMDT 7A CIRCLING CAT A MDA 640/HAA 448. 1712181445-1807301445EST.

DILLON

Dillon County

FDC 8/2295 DLC IAP DILLON COUNTY, DILLON, SC. VOR/DME OR GPS RWY 7, AMDT 5A DESCENT ANGLE NA. 1801081445-1808201445EST.

FDC 8/0807 DLC IAP DILLON COUNTY, DILLON, SC. VOR/DME OR GPS RWY 7, AMDT 5A PROCEDURE NA AT NIGHT. 1804171541-1811271541EST.

FLORENCE

Florence Rgnl

FDC 8/2303 FLO ODP FLORENCE RGNL, FLORENCE, SC. TAKEOFF MINIMUMS AND (OBSTACLE) DEPARTURE PROCEDURES AMDT 5 TAKEOFF MINIMUMS: RWY 1, STANDARD WITH MINIMUM CLIMB OF 224 FT PER NM TO 1300. ALL OTHER DATA REMAINS AS PUBLISHED. 1801081508-1808201508EST.

FDC 7/5836 FLO IAP FLORENCE RGNL, FLORENCE, SC. RNAV (GPS) RWY 1, ORIG-A DELETE: DESCENT ANGLE 3. 02/TCH 57. PROFILE NOTE: VISUAL SEGMENT - OBSTACLES. 1711302200-1807122200EST.

GEORGETOWN

Georgetown County

FDC 8/8195 GGE IAP GEORGETOWN COUNTY, GEORGETOWN, SC. NDB RWY 5, AMDT 6A RNAV (GPS) RWY 23, AMDT 2A RNAV (GPS) RWY 5, ORIG-A NOTE: CIRCLING RWY 11/29 NA AT NIGHT. DISREGARD NOTE: CIRCLING RWY 29 NA AT NIGHT. 1803062023-1810162023EST.

GREENVILLE

Greenville Downtown

FDC 8/8525 GMU IAP GREENVILLE DOWNTOWN, GREENVILLE, SC. ILS Y OR LOC Y RWY 1, ORIG-A ILS Z OR LOC Z RWY 1, AMDT 30A S-LOC 1 MDA 1540/HAT 525 ALL CATS. VIS CATS C/D 1-1/4. CHANGE LOCAL ALTIMETER SETTING NOTE TO READ: WHEN LOCAL ALTIMETER SETTING NOT RECEIVED, USE GREER ALTIMETER SETTING: INCREASE S-ILS 1 DA TO 1245 FEET; INCREASE ALL MDAS 40 FEET AND VISIBILITY S-LOC 1 CAT C/D 1/8 SM AND CIRCLING CAT C 1/4 SM. DISREGARD NOTE: FOR INOPERATIVE, MALSF, INCREASE S-LOC 1 CATS A/B VISIBILITY TO 1 MILE AND CATS C/D VISIBILITY TO 1 1/8 MILE. DISREGARD NOTE: FOR INOPERATIVE MALSF WHEN USING GREER ALTIMETER SETTING, INCREASE S-LOC 1 CATS A/B VISIBILITY TO 1 MILE AND CATS C/D VISIBILITY TO 1 3/8 MILE. NOTE: WHEN USING GREER ALTIMETER SETTING, INOPERATIVE TABLE DOES APPLY TO S-ILS 1. 1805011853-1812111853EST.

GREER

Greenville Spartanburg Intl

FDC 7/9354 GSP IAP GREENVILLE SPARTANBURG INTL, GREER, SC. RNAV (GPS) RWY 4, AMDT 2A LPV DA VISIBILITY RVR 1800 ALL CATS. THIS IS RNAV (GPS) RWY 4, AMDT 2B. 1707121412-PERM.

HILTON HEAD ISLAND

Hilton Head

FDC 7/0564 HXD IAP HILTON HEAD, HILTON HEAD ISLAND, SC. LOC/DME RWY 21, AMDT 6 RNAV (GPS) RWY 21, AMDT 1 RNAV (GPS) RWY 3, AMDT 1 STRAIGHT-IN MINIMUMS NA. 1712071233-1807191233EST.

LANCASTER

Lancaster County-Mc Whirter Field

FDC 8/1577 LKR IAP LANCASTER COUNTY-MC WHIRTER FIELD, LANCASTER, SC. VOR/DME-A, AMDT 1 PROCEDURE NA. 1801051450-1808171450EST.

FDC 7/0756 LKR STAR LANCASTER COUNTY-MC WHIRTER LIELD, LANCASTER, SC LIINN TWO ARRIVAL HOLSTON MOUNTAIN TRANSITION: HMV VORTAC TO JALIT INT, MEA 10000. 1710102000-1807012000.

MANNING

Santee Cooper Rgnl

FDC 8/6990 MNI IAP SANTEE COOPER RGNL, MANNING, SC. VOR/DME OR GPS-A, AMDT 4 VOR PORTION NA. 1803231446-1811021446EST.

FDC 8/3754 MNI IAP SANTEE COOPER RGNL, MANNING, SC. NDB OR GPS RWY 2, AMDT 2 VOR/DME OR GPS-A, AMDT 4 NOTE: PROCEDURE NA AT NIGHT. 1804231155-1812031155EST.

FDC 8/0648 MNI IAP SANTEE COOPER RGNL, MANNING, SC. NDB OR GPS RWY 2, AMDT 2 RADAR REQUIRED FOR PROCEDURE ENTRY EXCEPT FOR AIRCRAFT EQUIPPED WITH SUITABLE RNAV SYSTEM WITH GPS. 1801031522-1808151522EST.

MOUNT PLEASANT

Mt Pleasant Rgnl-Faison Field

FDC 8/5280 LRO IAP MT PLEASANT RGNL-FAISON FIELD, MOUNT PLEASANT, SC. RNAV (GPS) RWY 35, ORIG-D LNAV CATS A/B/C MDA 380/HAT 369. ANTENNA 130 MSL 4727 FT SW OF RWY 35 (2017-ASO-5298-OE). 1805291737-1901081737EST.

MYRTLE BEACH

Myrtle Beach Intl

FDC 7/3592 MYR IAP MYRTLE BEACH INTL, MYRTLE BEACH, SC. ILS OR LOC RWY 18, AMDT 5 MISSED APPROACH: CLIMB TO 800 THEN CLIMBING RIGHT TURN TO 3000 DIRECT HYW NDB AND HOLD (ADF REQUIRED). CRE TACAN OUT OF SERVICE. 1712112148-1807232148EST.

FDC 7/3590 MYR IAP MYRTLE BEACH INTL, MYRTLE BEACH, SC. VOR/DME-A, AMDT 2 PROCEDURE NA EXCEPT FOR AIRCRAFT EQUIPPED WITH SUITABLE RNAV SYSTEM WITH GPS, CRE TACAN OUT OF SERVICE. 1712112148-1807232148EST.

FDC 7/1099 MYR IAP MYRTLE BEACH INTL, MYRTLE BEACH, SC. ILS OR LOC RWY 18, AMDT 5 ILS OR LOC RWY 36, AMDT 4 RNAV (GPS) RWY 18, AMDT 4A RNAV (GPS)-A, AMDT 1 VOR/DME-A, AMDT 2 CIRCLING CATS A/B MDA 620/HAA 595. TEMP CRANE 310 MSL 4119 FT E OF RWY 36 (2017-ASO-4256-OE). 1711221200-1807021330EST.

FDC 7/1098 MYR IAP MYRTLE BEACH INTL, MYRTLE BEACH, SC. RNAV (GPS) RWY 36, AMDT 4 LNAV/VNAV DA 471/HAT 446, VIS RVR 6000 ALL CATS. LNAV MDA 560/HAT 535 ALL CATS, VIS CATS C/D/E RVR 6000. CIRCLING CATS A/B MDA 620/HAA 595. VDP 1. 54 NM TO RW36. TEMP CRANE 310 MSL 4119 FT E OF RWY 36 (2017-ASO-4256-OE). 1711221200-1807021330EST.

NORTH MYRTLE BEACH

Grand Strand

FDC 7/4535 CRE IAP GRAND STRAND, NORTH MYRTLE BEACH, SC. ILS OR LOC RWY 23, AMDT 12A TERMINAL ROUTES ASHES INT/CRE VORTAC 18. 5 DME (IAF) TO FIPEG/I-CRE 12 DME (NOPT) AND CHAMS INT/CRE VORTAC 16. 6 DME (IAF) TO FIPEG/I-CRE 12 DME (NOPT) NA EXCEPT FOR AIRCRAFT EQUIPPED WITH SUITABLE RNAV SYSTEM WITH GPS. CRE VORTAC UNUSABLE. 1711291858-1807111858EST.

FDC 7/3587 CRE IAP GRAND STRAND, NORTH MYRTLE BEACH, SC. VOR RWY 5, AMDT 22 BAYAV FIX MINIMUMS: NA EXCEPT FOR AIRCRAFT EQUIPPED WITH SUITABLE RNAV SYSTEM WITH GPS, CRE TACAN OUT OF SERVICE. VDP NA, CRE TACAN OUT OF SERVICE. 1712112148-1807232148EST.

FDC 7/3585 CRE IAP GRAND STRAND, NORTH MYRTLE BEACH, SC. VOR RWY 23, AMDT 20 WAGRA FIX MINIMUMS: NA EXCEPT FOR AIRCRAFT EQUIPPED WITH SUITABLE RNAV SYSTEM WITH GPS, CRE TACAN OUT OF SERVICE. 1712112148-1807232148EST.

ORANGEBURG

Orangeburg Muni

FDC 7/5904 OGB ODP ORANGEBURG MUNI, ORANGEBURG, SC. TAKEOFF MINIMUMS AND (OBSTACLE) DEPARTURE PROCEDURES AMDT 3A NOTE: RWY 35, POWER POLE 3374 FT FROM DER, 662 FT RIGHT OF CENTERLINE, 97 FT AGL/296 FT MSL. ALL OTHER DATA REMAINS AS PUBLISHED. 1712142020-1807262020EST.

PICKENS

Pickens County

FDC 8/6105 LQK IAP PICKENS COUNTY, PICKENS, SC. NDB RWY 5, AMDT 1 PROCEDURE NA. 1805141806-1812241806EST.

ROCK HILL

Rock Hill/York Co/Bryant Field

FDC 7/0769 UZA STAR ROCK HILL/YORK CO/BRYANT FIELD, ROCK HILL, SC LIINN TWO ARRIVAL HOLSTON MOUNTAIN TRANSITION: HMV VORTAC TO JALIT INT, MEA 10000. 1710102000-1807012000.

SPARTANBURG

Spartanburg Downtown Memorial

FDC 8/6155 SPA ODP SPARTANBURG DOWNTOWN MEMORIAL, SPARTANBURG, SC. TAKEOFF MINIMUMS AND (OBSTACLE) DEPARTURE PROCEDURES AMDT 1A NOTE TAKEOFF OBSTACLES: RWY 05: MEN AND CONSTRUCTION EQUIPMENT BEGINNING AT TEMPORARY DER, ON CENTERLINE, 20FT AGL/790FT MSL. ALL OTHER DATA REMAINS AS PUBLISHED. 1805301808-1901091808EST.

FDC 8/6153 SPA IAP SPARTANBURG DOWNTOWN MEMORIAL, SPARTANBURG, SC. RNAV (GPS) RWY 23, ORIG-A LPV DA NA. LNAV/VNAV DA NA. LNAV MDA NA. 1805301805-1901091805EST.

SUMMERVILLE

Summerville

FDC 8/5456 DYB IAP SUMMERVILLE, SUMMERVILLE, SC. RNAV (GPS) RWY 24, ORIG-B NOTE: STRAIGHT-IN/CIRCLING RWY 24 NA AT NIGHT NOTE: RWY 24 HELICOPTER VISIBILITY REDUCTION BELOW 1 SM NOT AUTHORIZED. 1804091424-1811191424EST.

FDC 8/3605 DYB IAP SUMMERVILLE, SUMMERVILLE, SC. RNAV (GPS) RWY 6, AMDT 1 PROCEDURE NA. 1802010500-1809121648EST.

SOUTH DAKOTA

ABERDEEN

Aberdeen Rgnl

FDC 8/8239 ABR IAP ABERDEEN RGNL, ABERDEEN, SD. RNAV (GPS) RWY 35, AMDT 1 CIRCLING CAT A MDA 1820/HAA 518. CRANE, 1502FT MSL, 1. 90NM NORTH OF KABR (2018-AGL-4349-OE). 1803271300-1808151130EST.

FDC 8/8238 ABR IAP ABERDEEN RGNL, ABERDEEN, SD. RNAV (GPS) RWY 17, ORIG LNAV MDA 1820/HAT 518 ALL CATS. VIS CATS C/D 1 3/8. CIRCLING CAT A MDA 1820/HAA 518. CRANE, 1502FT MSL, 1. 63NM NORTH OF APCH END RWY 17 (2018-AGL-4349-OE). 1803271300-1808151130EST.

FDC 8/2355 ABR IAP ABERDEEN RGNL, ABERDEEN, SD. VOR RWY 31, AMDT 21 VOR/DME RWY 13, AMDT 13A CIRCLING CAT D MDA 1920/HAA 618. 1805081957-1812181957EST.

FDC 8/2350 ABR IAP ABERDEEN RGNL, ABERDEEN, SD. ILS RWY 31, AMDT 13 RNAV (GPS) RWY 31, ORIG-A CIRCLING CAT D MDA 1920/HAA 619. 1805081957-1812181957EST.

FDC 8/0201 ABR IAP ABERDEEN RGNL, ABERDEEN, SD. ILS RWY 31, AMDT 13 RNAV (GPS) RWY 13, AMDT 1 RNAV (GPS) RWY 31, ORIG-A VOR RWY 31, AMDT 21 VOR/DME RWY 13, AMDT 13A CIRCLING CATS B/C MDA 1860/HAA 558. CRANE, 1502FT MSL, 1. 90NM NORTH OF KABR (2018-AGL-4349-OE). 1803291628-1811081628EST.

BELLE FOURCHE

Belle Fourche Muni

FDC 8/3419 EFC IAP BELLE FOURCHE MUNI, BELLE FOURCHE, SD. RNAV (GPS) RWY 32, AMDT 1A MISSED APPROACH: CLIMB TO 3760 THEN CLIMBING RIGHT TURN TO 7400 DIRECT WUNKI AND HOLD. CONTINUE CLIMB-IN-HOLD TO 7400. 1804201940-1811301940EST.

EAGLE BUTTE

Cheyenne Eagle Butte

FDC 8/3851 84D ODP CHEYENNE EAGLE BUTTE, EAGLE BUTTE, SD. TAKEOFF MINIMUMS AND (OBSTACLE) DEPARTURE PROCEDURES ORIG-A TAKE-OFF MINIMUMS RWY 31, STANDARD WITH MINIMUM CLIMB OF 262 FEET PER NM TO 3300. ALL OTHER DATA REMAINS AS PUBLISHED. 1805261300-1812061242EST.

HIGHMORE

Highmore Muni

FDC 8/6947 9D0 IAP HIGHMORE MUNI, HIGHMORE, SD. RNAV (GPS) RWY 13, ORIG LPV DA 2203. LNAV/VNAV DA 2203. LNAV HAT 408 ALL CATS. 1803231424-1811021424EST.

HURON

Huron Rgnl

FDC 8/6206 HON IAP HURON RGNL, HURON, SD. RNAV (GPS) RWY 30, AMDT 1B CHART NOTE: CIRCLING RWY 17, 35 NA AT NIGHT. DELETE NOTE: DME/DME RNP-0. 3 NA. PBN REQUIREMENTS NOTE: RNP APCH. CHANGE MISSED APPROACH TO READ: CLIMB TO 3000 DIRECT COGAC AND ON TRACK 309 TO HON VORTAC AND HOLD. 1804261715-1812061715EST.

MARTIN

Martin Muni

FDC 8/6111 9V6 IAP MARTIN MUNI, MARTIN, SD. RNAV (GPS) RWY 32, ORIG-A CIRCLING CAT C MDA 4160/HAA 865, VIS CAT C 2-1/2. MISSED APPROACH: CLIMB TO 3760 THEN CLIMBING RIGHT TURN TO 6000 DIRECT USETY AND HOLD. 1804261554-1812061554EST.

MILBANK

Milbank Muni

FDC 8/8182 1D1 IAP MILBANK MUNI, MILBANK, SD. RNAV (GPS) RWY 31, ORIG TAA LEFT BASE 042/18 CW 132/18 TO LUZOL MINIMUM ALTITUDE 3500. NOTE: RWY 31 HELICOPTER VISIBILITY REDUCTION BELOW 3/4 SM NOT AUTHORIZED. 1803061917-1810161917EST.

ONIDA

Onida Muni

FDC 8/3236 98D IAP ONIDA MUNI, ONIDA, SD. RNAV (GPS) RWY 13, ORIG RNAV (GPS) RWY 31, ORIG CIRCLING CAT B MDA 2460/HAA 575. CRANE, 2100FT MSL, 1. 82NM EAST OF K98D (2018-AGL-5318-OE). 1804211200-1903161115EST.

RAPID CITY

Rapid City Rgnl

FDC 7/5710 RAP IAP RAPID CITY RGNL, RAPID CITY, SD. RNAV (GPS) RWY 23, ORIG-A RNAV (GPS) RWY 5, ORIG-A VOR OR TACAN RWY 14, ORIG-F VOR OR TACAN RWY 32, AMDT 24G NOTE: NIGHT LANDING RWY 5 NA. 1711131253-1806251253EST.

SIOUX FALLS

Joe Foss Field

FDC 8/3277 FSD IAP U. S. DOD JOE FOSS FIELD, SIOUX FALLS, SD. HI ILS OR LOC RWY 3, AMDT 9A S-LOC 3: MINIMUMS NA EXCEPT FOR AIRCRAFT EQUIPPED WITH SUITABLE RNAV SYSTEM WITH GPS. ROKKY (FS) LOM OUT OF SERVICE. 1804201406-1811301406EST.

FDC 8/3276 FSD IAP JOE FOSS FIELD, SIOUX FALLS, SD. ILS OR LOC RWY 3, AMDT 27F S-LOC 3 RADAR REQUIRED EXCEPT FOR AIRCRAFT EQUIPPED WITH SUITABLE RNAV SYSTEM WITH GPS. RADAR REQUIRED FOR PROCEDURE ENTRY EXCEPT FOR AIRCRAFT EQUIPPED WITH SUITABLE RNAV SYSTEM WITH GPS. ROKKY (FS) LOM OUT OF SERVICE. 1804201406-1811301406EST.

FDC 8/2898 FSD IAP JOE FOSS FIELD, SIOUX FALLS, SD. RNAV (GPS) RWY 3, AMDT 1B LNAV/VNAV DA 1726/HAT 302 ALL CATS. 1805091340-1905091340EST.

SPEARFISH

Black Hills-Clyde Ice Field

FDC 8/5419 SPF IAP BLACK HILLS-CLYDE ICE FIELD, SPEARFISH, SD. RNAV (GPS) RWY 31, ORIG-C LPV DA 4230/HAT 335, VIS 1 ALL CATS. LNAV MDA 4860/HAT 965 ALL CATS, VIS CAT B 1-1/2, CAT C 3. CIRCLING CATS A/B MDA 4860/HAA 927, CAT C 4980/HAA 1047, VIS CAT B 1-1/2, CAT C 3. VDP AT 2. 85 NM TO RW31 ASTERISK. NOTE: CIRCLING NA TO RWYS 4, 22 AND 8, 26. ALTERNATE MINIMUMS: CAT C 1700-3. 1804251628-1812051628EST.

FDC 8/4892 SPF IAP BLACK HILLS-CLYDE ICE FIELD, SPEARFISH, SD. RNAV (GPS) RWY 13, ORIG-C LPV CAT A/B/C DA 4473/HAT 589, VIS 1-3/4. LNAV/VNAV CAT A/B/C DA 4842/HAT 958. LNAV CAT A/B/C MDA 4720/HAT 836. CIRCLING CAT C MDA 4980/HAA 1047, VIS CAT C 3. NOTE: CIRCLING NA TO RWYS 4, 22 AND 8, 26. 1804241916-1812041916EST.

FDC 7/6272 SPF ODP BLACK HILLS-CLYDE ICE FIELD, SPEARFISH, SD. TAKEOFF MINIMUMS AND (OBSTACLE) DEPARTURE PROCEDURES AMDT 1 DEPARTURE PROCEDURE NA EXCEPT FOR AIRCRAFT EQUIPPED WITH SUITABLE RNAV SYSTEM WITH GPS, SPF NDB OUT OF SERVICE. 1712011515-1807131514EST.

WATERTOWN

Watertown Rgnl

FDC 8/9948 ATY IAP WATERTOWN RGNL, WATERTOWN, SD. ILS OR LOC RWY 35, AMDT 11A PROCEDURE NA EXCEPT FOR AIRCRAFT EQUIPPED WITH SUITABLE RNAV SYSTEM WITH GPS. 1803291311-1811081311EST.

FDC 8/6084 ATY IAP WATERTOWN RGNL, WATERTOWN, SD. RNAV (GPS) RWY 12, ORIG LNAV MDA 2100/HAT 351 ALL CATS. CIRCLING CAT C/D MDA 2500/HAA 751, VISIBILITY CAT C 2 1/4, CAT D 2 1/2. DELETE FAS OBSTACLE: 1810 TREE 445532N/0971034W. CHART FAS OBSTACLE: 1832 TREE 445630N/0971330W. DELETE VDP AT 0. 83 MILES TO RW12. CHART VDP AT 0. 95 NM TO RW12*. DELETE NOTE: IF LOCAL ALTIMETER SETTING NOT RECEIVED, USE BROOKINGS ALTIMETER SETTING AND INCREASE ALL DA 105 FEET AND ALL MDA 120 FEET. CHART NOTE: WHEN LOCAL ALTIMETER SETTING NOT RECEIVED, USE BROOKINGS ALTIMETER SETTING AND INCREASE ALL DA 105 FEET AND ALL MDA 120 FEET, INCREASE LNAV CAT C AND D VISIBILITY 3/8 SM AND CIRCLING CAT C/D VISIBILITY 1/4 SM. DELETE NOTE: VISIBILITY REDUCTION BY HELICOPTERS NA. CHART NOTE: RWY 12 HELICOPTER VISIBILITY REDUCTION BELOW 3/4 SM NOT AUTHORIZED. DELETE NOTE: DME/DME RNP-0. 3 NA. PBN REQUIREMENTS NOTE: RNP APCH. THIS IS RNAV (GPS) RWY 12, ORIG-A. CHART CIRCLING ICON. ALTERNATE MINIMUMS CAT C 800-2 1/4, CAT D 800-2 1/2. THIS IS RNAV (GPS) RWY 12, ORIG-A. 1805141747-PERM

TENNESSEE

ATHENS

Athens Rgnl Medical Center

FDC 7/0797 2TN5 IAP ATHEN RGNL MEDICAL CENTER, ATHEN, TN COPTER RNAV 020 ORIG LNAV MDA 1580 / HAS 481 DELETE ALL REFERENCE TO PROCEED VISUALLY. CHANGE NOTE TO READ: PROCEED VFR FROM TAGYI OR CONDUCT THE SPECIFIED MISSED APPROACH. 1711180230-1806262359.

Mcminn County

FDC 8/0420 MMI ODP MCMINN COUNTY, ATHENS, TN. TAKEOFF MINIMUMS AND (OBSTACLE) DEPARTURE PROCEDURES AMDT 1 TAKEOFF MINIMUMS: RWY 2, 400-2 3/4 OR STANDARD WITH MINIMUM CLIMB OF 400 FEET PER NM TO 1200 OR 1700-3 FOR CLIMB IN VISUAL CONDITIONS. ALL OTHER DATA REMAINS AS PUBLISHED. 1803121455-1810221455EST.

BRISTOL/JOHNSON/KINGSPORT

Tri-Cities

FDC 8/4489 TRI ODP TRI-CITIES, BRISTOL/JOHNSON/KINGSPORT, TN. TRICITIES THREE DEPARTURE DP ROUTE DESCRIPTION: TAKEOFF RWY 5: CLIMBING LEFT TURN HEADING 045 TO INTERCEPT GZG VOR/DME R-219 NORTHEAST BOUND TO 4200 BEFORE PROCEEDING ON COURSE, OR FOR CLIMB IN VISUAL CONDITIONS: CROSS TRI-CITIES AT OR ABOVE 2500 THEN CLIMB TO 3600 VIA GZG VOR/DME R-219 NORTHEAST BOUND BEFORE PROCEEDING ON COURSE. TAKEOFF MINIMUMS: RWY 9, 300-1 1/2 OR STANDARD WITH MINIMUM CLIMB OF 216 FT PER NM TO 1800, OR ALTERNATIVELY, WITH STANDARD TAKEOFF MINIMUMS AND A NORMAL 200 FT PER NM CLIMB GRADIENT, TAKEOFF MUST OCCUR NO LATER THAN 1600 FT PRIOR TO DER. RWY 23, 300-1 1/2 OR STANDARD WITH MINIMUM CLIMB OF 367 FT PER NM TO 1800. ALL OTHER DATA REMAINS AS PUBLISHED. 1802011446-1809131442EST.

CAMDEN

Benton County

FDC 8/3588 0M4 IAP BENTON COUNTY, CAMDEN, TN. RNAV (GPS) RWY 22, ORIG-C CHART NOTE: RWY 22 HELICOPTER VISIBILITY REDUCTION BELOW 1 SM NOT AUTHORIZED. DELETE NOTE: HELICOPTER VISIBILITY REDUCTION BELOW 1 SM NOT AUTHORIZED. DELETE NOTE: DME/DME RNP-0. 3 NA. PBN REQUIREMENTS NOTE: RNP APCH. DELETE NOTE: NIGHT LANDING: RWY 22 NA. CHART NOTE: STRAIGHT-IN RWY 22 NA AT NIGHT, CIRCLING RWY 22 NA AT NIGHT. THIS IS RNAV (GPS) RWY 22, ORIG-D. 1805242057-PERM.

CHATTANOOGA

Lovell Field

FDC 8/4869 CHA IAP LOVELL FIELD, CHATTANOOGA, TN. ILS RWY 20 (CAT II), AMDT 36B DISREGARD INNER MARKER INDICATION 1803202006-1810302006EST.

FDC 8/4691 CHA IAP LOVELL FIELD, CHATTANOOGA, TN. ILS OR LOC RWY 20, AMDT 36B S-LOC 20 MDA 1240/HAT 567 ALL CATS, VIS CAT C/D 1 1/4. CIRCLING CAT D MDA 1480/HAA 798. NOTE: CIRCLING RWY 15, 33 NA AT NIGHT. DISREGARD NOTE: CIRCLING TO RWY 15/33 NA WHEN CONTROL TOWER CLOSED. NOTE: FOR INOPERATIVE ALS, INCREASE S-LOC 20 CAT A/B TO RVR 5500, AND CAT C/D TO 1 5/8 SM. NOTE: FOR INOPERATIVE ALS WHEN USING DALTON ALTIMETER SETTING, INCREASE S-LOC 20 CAT A/B VISIBILITY TO RVR 5500. CHANGE LOCAL ALTIMETER SETTING NOTE TO READ: WHEN LOCAL ALTIMETER SETTING NOT RECEIVED, USE DALTON ALTIMETER SETTING: INCREASE DA TO 886 FEET AND VISIBILITY TO RVR 2000, INCREASE ALL MDAS 80 FEET, AND VISIBILITY S-LOC 20 CAT C/D 1/8 SM AND CIRCLING CAT C/D 1/4 SM. 1802272037-1810092037EST.

FDC 8/4524 CHA IAP LOVELL FIELD, CHATTANOOGA, TN. VOR RWY 33, AMDT 17A S-33 CAT C VIS 1 7/8. CIRCLING CAT C VIS 1 7/8, CAT D MDA 1480/HAA 798. NOTE: STRAIGHT-IN RWY 33 NA AT NIGHT, CIRCLING RWY 15, 33 NA AT NIGHT. DISREGARD NOTE: WHEN CONTROL TOWER CLOSED, STRAIGHT-IN MINIMUMS NA. NOTE: RWY 33 HELICOPTER VISIBILITY REDUCTION BELOW 1 SM NOT AUTHORIZED. CHANGE PROFILE NOTE TO READ: VGSI AND DESCENT ANGLES NOT COINCIDENT (VGSI {3. 00}/TCH {40}). CHANGE LOCAL ALTIMETER SETTING NOTE TO READ: WHEN LOCAL ALTIMETER SETTING NOTE RECEIVED, USE DALTON ALTIMETER SETTING AND INCREASE ALL MDAS 80 FEET AND VISIBILITY CAT B 1/4 SM, CAT C 1/8 SM AND CIRCLING CAT D 1/4 SM. 1802011508-1809131508EST.

FDC 8/4518 CHA IAP LOVELL FIELD, CHATTANOOGA, TN. RNAV (GPS) RWY 33, ORIG-B LNAV CAT C VIS 1 5/8. CIRCLING CAT D MDA 1480/HAA 798. NOTE: STRAIGHT-IN RWY 33 NA AT NIGHT, CIRCLING RWY 15, 33 NA AT NIGHT. DISREGARD NOTE: CIRCLING TO RWY 15/33 NA WHEN CONTROL TOWER CLOSED. NOTE: RWY 33 HELICOPTER VISIBILITY REDUCTION BELOW 1 SM NOT AUTHORIZED. CHANGE LOCAL ALTIMETER SETTING NOTE TO READ: WHEN LOCAL ALTIMETER SETTING NOT RECEIVED, USE DALTON ALTIMETER SETTING AND INCREASE ALL MDAS 80 FEET AND VISIBILITY CAT C AND CIRCLING CAT D 1/4 SM AND LNAV CAT D 1/8 SM. PROFILE NOTE: VGSI AND DESCENT ANGLES NOT COINCIDENT (VGSI ANGLE {3. 00}/TCH {40}). 1802011504-1809131504EST.

FDC 8/4512 CHA IAP LOVELL FIELD, CHATTANOOGA, TN. RNAV (GPS) RWY 15, ORIG-B CIRCLING CAT D MDA 1480/HAA 798. NOTE: STRAIGHT-IN RWY 15 NA AT NIGHT, CIRCLING RWY 15, 33 NA AT NIGHT. DISREGARD NOTE: CIRCLING TO RWY 15/33 NA WHEN CONTROL TOWER CLOSED. NOTE: RWY 15 HELICOPTER VISIBILITY REDUCTION BELOW 1 SM NOT AUTHORIZED. CHANGE LOCAL ALTIMETER SETTING NOTE TO READ: WHEN LOCAL ALTIMETER SETTING NOT RECEIVED, USE DALTON ALTIMETER SETTING AND INCREASE ALL MDAS 80 FEET AND VISIBILITY CAT C AND CIRCLING CAT A/D 1/4 SM. 1802011456-1809131456EST.

FDC 8/3845 CHA IAP LOVELL FIELD, CHATTANOOGA, TN. RNAV (GPS) RWY 2, AMDT 1 LNAV CAT C VIS RVR 5500. CIRCLING CAT D MDA 1480/HAA 798. NOTE: CIRCLING RWY 15, 33 NA AT NIGHT. DISREGARD NOTE: CIRCLING TO RWY 15/33 NA WHEN CONTROL TOWER CLOSED. NOTE: FOR INOPERATIVE ALS, INCREASE LNAV/VNAV ALL CATS AND LNAV CAT C/D VISIBILITY TO 1 3/8 SM. 1802261550-1810081550EST.

FDC 8/3844 CHA IAP LOVELL FIELD, CHATTANOOGA, TN. ILS OR LOC RWY 2, AMDT 7C S-LOC 2 CAT C VIS RVR 5500. CIRCLING CAT D MDA 1480/HAA 798. NOTE: CIRCLING RWY 15, 33 NA AT NIGHT. DISREGARD NOTE: CIRCLING TO RWY 15/33 NA WHEN CONTROL TOWER CLOSED. NOTE: FOR INOPERATIVE ALS, INCREASE S-LOC 2 CAT C/D VISIBILITY TO 1 3/8 SM. CHANGE FOR INOPERATIVE MALSR WHEN USING DALTON ALTIMETER SETTING NOTE TO READ: FOR INOPERATIVE ALS WHEN USING DALTON ALTIMETER SETTING, INCREASE S-ILS 2 VISIBILITY TO RVR 4500. CHANGE LOCAL ALTIMETER SETTING NOTE TO READ: WHEN LOCAL ALTIMETER SETTING NOT RECEIVED, USE DALTON ALTIMETER SETTING: INCREASE DA TO 956 FEET; INCREASE ALL MDAS 80 FEET AND VISIBILITY CIRCLING CAT C/D 1/4 SM. 1802261550-1810081550EST.

FDC 8/0895 CHA IAP LOVELL FIELD, CHATTANOOGA, TN. RNAV (GPS) RWY 20, AMDT 1 LNAV CAT A/B VIS RVR 5500, CAT C/D 1 1/2. CIRCLING CAT D MDA 1480/HAA 798. NOTE: CIRCLING RWY 15, 33 NA AT NIGHT. DISREGARD NOTE: CIRCLING TO RWY 15/33 NA WHEN CONTROL TOWER CLOSED. NOTE: INOPERATIVE TABLE DOES NOT APPLY TO LNAV/VNAV ALL CATS AND LNAV CAT A/B. NOTE: FOR INOPERATIVE ALS, INCREASE LNAV CAT C/D VISIBILITY TO 1 7/8 SM. 1802152039-1809272039EST.

CLARKSVILLE

Outlaw Field

FDC 8/4949 CKV IAP OUTLAW FIELD, CLARKSVILLE, TN. VOR RWY 35, AMDT 15G CIRCLING CAT D MDA 1200/HAA 650. CHART CIRCLING ICON. CHANGE BACKUP ALTIMETER SETTING NOTE TO READ: WHEN LOCAL ALTIMETER SETTING NOT RECEIVED, USE CAMPBELL AAF ALTIMETER SETTING. DELETE NOTE: NIGHT LANDING: RWY 5/23 NA. CHART NOTE: CIRCLING RWY 23 NA AT NIGHT. CHART CAMPBELL MOA. 1805291410-1901081410EST.

CLEVELAND

Bradley Memorial Hospital

FDC 7/0818 33TN IAP BRADLEY MEMORIAL HOSPITAL, CLEVELAND, TN COPTER RNAV 109 ORIG H-109 1560 / HAS 652 DELETE ALL REFERENCE TO PROCEED VISUALLY. CHANGE NOTE TO READ: PROCEED VFR FROM OXOGE OR CONDUCT THE SPECIFIED MISSED APPROACH. 1711180330-1806262359.

Cleveland Rgnl Jetport

FDC 8/1500 RZR IAP CLEVELAND RGNL JETPORT, CLEVELAND, TN. RNAV (GPS) RWY 3, AMDT 1A LPV DA/HAT1596/753 ALL CATS, VISIBILITY ALL CATS 3. LNAV/VNAV DA/HAT1616/782 ALL CATS, VISIBILITY ALL CATS 3. CHANGE NOTE: WHEN LOCAL ALTIMETER SETTING NOT RECEIVED, USE CHATTANOOGA ALTIMETER SETTING AND INCREASE LPV DA TO 1673 ALL CATS; INCREASE LNAV/VNAV DA TO 1693; INCREASE ALL MDA 80 FEET AND INCREASE LNAV CAT C/D AND CIRCLING CAT C VISIBILITY 1/4. 1801261356-1809071356EST.

COLUMBIA/MOUNT PLEASANT

Maury County

FDC 8/9909 MRC IAP MAURY COUNTY, COLUMBIA/MOUNT PLEASANT, TN. RNAV (GPS) RWY 24, ORIG LNAV MDA 1220/HAT 539 ALL CATS. VDP 1. 6 NM TO RW24. 1805211719-1812311719EST.

FDC 8/9094 MRC ODP MAURY COUNTY, COLUMBIA/MOUNT PLEASANT, TN. TAKEOFF MINIMUMS AND (OBSTACLE) DEPARTURE PROCEDURES AMDT 3 TAKEOFF MINIMUMS: RWY 6, 300-1 1/2 OR STANDARD WITH A MINIMUM CLIMB OF 301 FEET PER NM TO 1100. ALL OTHER DATA REMAINS AS PUBLISHED. THIS IS TAKEOFF MINIMUMS AND (OBSTACLE) DEPARTURE PROCEDURES, AMDT 3A. 1803281701-PERM.

COPPERHILL

Copper Basin Medical Center

FDC 7/0801 23TN IAP COPPER BASIN MEDICAL CENTER, COPPERHILL, TN COPTER RNAV 330 ORIG H-330 2340 / HAS 649 DELETE ALL REFERENCE TO PROCEED VISUALLY. CHANGE NOTE TO READ: PROCEED VFR FROM ANKUW OR CONDUCT THE SPECIFIED MISSED APPROACH. 1711180330-1806262359.

CROSSVILLE

Cumberland County Hospital

FDC 7/0837 57TN IAP CUMBERLAND COUNTY HOSPITAL, CROSSVILLE, TN COPTER RNAV (GPS) 165 ORIG LNAV MDA 2360 / HAS 441 DELETE ALL REFERENCE TO PROCEED VISUALLY. CHANGE NOTE TO READ: PROCEED VFR FROM SLUMP OR CONDUCT THE SPECIFIED MISSED APPROACH. 1711180330-1806262359.

DUNLAP

Sequatchie County

FDC 7/8657 18TN SPECIAL SEQUATCHIE COUNTY, DUNLAP, TN. COPTER RNAV 221, ORIG MISSED APPROACH: CLIMBING LEFT TURN TO 4000 DIRECT TO ENOGY WP AND HOLD. 1712051438-1807171438EST.

FDC 7/0800 18TN IAP SEQUATCHIE COUNTY, DUNLAP, TN COPTER RNAV 221 ORIG H-221 1540 / HAS 481 CHANGE ALTITUDE AT . 60 NM ATD TO 1660 FT. DELETE ALL REFERENCE TO PROCEED VISUALLY. CHANGE NOTE TO READ: PROCEED VFR FROM AMOJO OR CONDUCT THE SPECIFIED MISSED APPROACH. 1711180330-1806262359.

ELIZABETHTON

Elizabethton Muni

FDC 8/8697 0A9 ODP ELIZABETHTON MUNI, ELIZABETHTON, TN. TAKEOFF MINIMUMS AND (OBSTACLE) DEPARTURE PROCEDURES ORIG TAKE-OFF MINIMUMS: RWY 24, 600-2 WITH MINIMUM CLIMB OF 415 FT PER NM TO 7,000 OR 3,500-3 FOR CLIMB IN VISUAL CONDITIONS. ALL OTHER DATA REMAINS AS PUBLISHED. 1801221737-1809031737EST.

GALLATIN

Sumner County Rgnl

FDC 8/3175 XNX IAP SUMNER COUNTY RGNL, GALLATIN, TN. VOR/DME-A, AMDT 2A PROCEDURE NA. 1805241423-1901031423EST.

FDC 8/2946 XNX CHART SUMNER COUNTY RGNL, GALLATIN, TN. ALTERNATE MINIMUMS CHANGE AIRPORT IDENT TO READ XNX INSTEAD OF M33. 1805241121-PERM.

FDC 8/2941 XNX CHART SUMNER COUNTY RGNL, GALLATIN, TN. TAKEOFF MINIMUMS AND (OBSTACLE) DEPARTURE PROCEDURES, AMDT 4 CHANGE AIRPORT IDENT TO READ XNX INSTEAD OF M33. 1805241118-PERM.

FDC 8/2940 XNX CHART SUMNER COUNTY RGNL, GALLATIN, TN. RNAV (GPS) RWY 17, AMDT 3 RNAV (GPS) RWY 35, AMDT 3 VOR/DME-A, AMDT 2A CHANGE AIRPORT IDENT TO READ XNX INSTEAD OF M33 1805241116-PERM.

GREENEVILLE

Greeneville-Greene County Muni

FDC 8/6308 GCY IAP GREENEVILLE-GREENE COUNTY MUNI, GREENEVILLE, TN. NDB RWY 5, AMDT 5A RNAV (GPS) RWY 5, ORIG-A STRAIGHT-IN MINIMUMS NA. 1802061322-1809181322EST.

HARRIMAN

Roane Medical Center

FDC 7/0846 TN19 IAP ROANE MEDICAL CENTER, HARRIMAN, TN COPTER RNAV 264 ORIG H-264 1420 / HAS 301 CHANGE ALTITUDE AT . 80 NM ATD TO 1780 FT CHANGE ALTITUDE AT JOPEM TO 2200 FT 1711180330-1806262359.

HUMBOLDT

Humboldt Muni

FDC 8/1210 M53 ODP HUMBOLDT MUNI, HUMBOLDT, TN. TAKEOFF MINIMUMS AND (OBSTACLE) DEPARTURE PROCEDURES AMDT 1 TAKEOFF MINIMUMS: RWY 4, STANDARD WITH MINIMUM CLIMB OF 207FT PER NM TO 1700. ALL OTHER DATA REMAINS AS PUBLISHED. 1801251929-1809061929EST.

KNOXVILLE

Knoxville Downtown Island

FDC 8/2208 DKX IAP KNOXVILLE DOWNTOWN ISLAND, KNOXVILLE, TN. LOC RWY 26, AMDT 4A PROCEDURE NA EXCEPT FOR AIRCRAFT EQUIPPED WITH SUITABLE RNAV SYSTEM WITH GPS, BENFI LOM DECOMMISSIONED. 1805081815-1812181815EST.

Mc Ghee Tyson

FDC 8/6116 TYS IAP U. S. DOD MC GHEE TYSON, KNOXVILLE, TN. HI - ILS OR LOC RWY 23R, AMDT 5 HI - VOR/DME OR TACAN RWY 23R, AMDT 3 PROCEDURE NA. 1805141811-1812241811EST.

FDC 8/6114 TYS IAP MC GHEE TYSON, KNOXVILLE, TN. VOR RWY 23R, AMDT 7 ILS OR LOC RWY 23R, AMDT 13 ILS RWY 23R (SA CAT I), AMDT 13 ILS RWY 23R (CAT II), AMDT 13 RNAV (GPS) RWY 23R, AMDT 2A PROCEDURE NA 1805141810-1812241810EST.

FDC 8/1968 TYS IAP MC GHEE TYSON, KNOXVILLE, TN. RADAR-1, AMDT 22 CIRCLING CAT B MDA 1540/HAA 559. 1805081554-1812181554EST.

Univ Of Tennessee Medical Center

FDC 7/0798 09TN IAP UNIV OF TENNESSEE MEDICAL CENTER, KNOXVILLE, TN COPTER RNAV (GPS) 095 ORIG LNAV MDA 1500 / HAS 321 1711180230-1806262359.

LIVINGSTON

Livingston Hospital

FDC 8/4453 34TN SPECIAL LIVINGSTON HOSPITAL, LIVINGSTON, TN. COPTER RNAV 243 DEPARTURE (PILOT NAV) PROCEDURE NA 1802011418-1809131418EST.

FDC 7/0820 34TN IAP LIVINGSTON HOSPITAL, LIVINGSTON, TN COPTER RNAV 063 ORIG H-063 1720 / HAS 340 DELETE ALL REFERENCE TO PROCEED VISUALLY. CHANGE NOTE TO READ: PROCEED VFR FROM UBUKY OR CONDUCT THE SPECIFIED MISSED APPROACH. 1711180330-1806262359.

MADISONVILLE

Monroe County

FDC 7/0845 MNV IAP MONROE COUNTY, MADISONVILLE, TN COPTER RNAV RWY 23, ORIG 1 H-23 1440 1 410 CHART NOTE: HELICOPTER VISIBILITY REDUCTION BELOW 1 SM NA. 1711180330-1806262359.

MANCHESTER

Unity Medical Center

FDC 7/0802 24TN IAP UNITY MEDICAL CENTER, MANCHESTER, TN. COPTER RNAV 100 ORIG H-100 1580 / HAS 471 DELETE ALL REFERENCE TO PROCEED VISUALLY. CHANGE NOTE TO READ: PROCEED VFR FROM UBHAF OR CONDUCT THE SPECIFIED MISSED APPROACH. 1711180330-1806262359.

MC MINNVILLE

Columbia River Park Hospital

FDC 7/0805 25TN IAP COLUMBIA RIVER PARK HOSPITAL, MCMINNVILLE, TN COPTER RNAV 250 ORIG H-250 1520 / HAS 539 DELETE ALL REFERENCE TO PROCEED VISUALLY. CHANGE NOTE TO READ: PROCEED VFR FROM EMXOS OR CONDUCT THE SPECIFIED MISSED APPROACH. 1711180330-1806262359.

MEMPHIS

Memphis Intl

FDC 8/6628 MEM IAP MEMPHIS INTL, MEMPHIS, TN. ILS OR LOC RWY 18R, AMDT 14D S-ILS 18R DA 691/HAT 396, VIS RVR 4500 ALL CATS. TEMP CRANE 415 MSL 971 FT W OF RWY 18R (2018-ASO-741/744/747-NRA). 1804301000-1806151314EST.

FDC 8/3942 MEM IAP MEMPHIS INTL, MEMPHIS, TN. ILS OR LOC RWY 18R, AMDT 14D EQUIPMENT REQUIREMENTS NOTE: RADAR REQUIRED FOR PROCEDURE ENTRY. DISREGARD LEAD RADIAL (MEM LR-352). 1805251356-1901041356EST.

FDC 8/3169 MEM IAP MEMPHIS INTL, MEMPHIS, TN. RNAV (GPS) Z RWY 18R, AMDT 2F LPV DA 694/HAT 399, VIS RVR 4500 ALL CATS. TEMP CRANE 415 MSL 971 FT W OF RWY 18R (2018-ASO-741/744/747-NRA). 1805241418-1806151418EST.

FDC 8/2288 MEM IAP MEMPHIS INTL, MEMPHIS, TN. RNAV (RNP) X RWY 18R, ORIG-E PROCEDURE NA. 1804032248-1811132248EST.

FDC 8/0012 MEM IAP MEMPHIS INTL, MEMPHIS, TN. RNAV (GPS) RWY 27, AMDT 2D LPV DA 538/HAT 250 ALL CATS. TEMP CRANE 487 MSL 2099 FT SW OF RWY 27 (2017-ASO-3440-NRA). 1803291411-1811081411EST.

FDC 8/0008 MEM IAP MEMPHIS INTL, MEMPHIS, TN. ILS OR LOC RWY 27, AMDT 4C S-ILS 27 DA 538/HAT 250 ALL CATS. TEMP CRANE 487 MSL 2099 FT SW OF RWY 27 (2017-ASO-3440-NRA). 1803291409-1811081409EST.

MILLINGTON

Millington Rgnl Jetport

FDC 8/8546 NQA IAP MILLINGTON RGNL JETPORT, MILLINGTON, TN. ILS OR LOC RWY 22, AMDT 4A NOTE: RWY 22 HELICOPTER VISIBILITY REDUCTION BELOW 3/4 SM NOT AUTHORIZED. 1805011931-1812111931EST.

FDC 8/6595 NQA ODP MILLINGTON RGNL JETPORT, MILLINGTON, TN. TAKEOFF MINIMUMS AND (OBSTACLE) DEPARTURE PROCEDURES ORIG-A TAKEOFF MINIMUMS: RWY 4, 300-1 1/4 OR STANDARD WITH MINIMUM CLIMB OF 245 FT PER NM TO 600, OR ALTERNATIVELY, WITH STANDARD TAKEOFF MINIMUMS AND A NORMAL 200 FT PER NM CLIMB GRADIENT, TAKEOFF MUST OCCUR NO LATER THAN 2000 FT PRIOR TO DER. ALL OTHER DATA REMAINS AS PUBLISHED. 1803021400-1810121400EST.

FDC 8/6007 NQA IAP MILLINGTON RGNL JETPORT, MILLINGTON, TN. VOR/DME OR TACAN RWY 22, AMDT 2A NOTE: RWY 22 HELICOPTER VISIBILITY REDUCTION BELOW 3/4 SM NOT AUTHORIZED. 1801162016-1808282016EST.

FDC 8/2900 NQA IAP MILLINGTON RGNL JETPORT, MILLINGTON, TN. ILS OR LOC RWY 22, AMDT 4A RNAV (GPS) RWY 22, AMDT 1A RNAV (GPS) RWY 4, AMDT 1A VOR/DME OR TACAN RWY 22, AMDT 2A CITY NAME, CHANGE ALL REFERENCE FROM MILLINGTON TO MILLINGTON/MEMPHIS. 1805091341-1905081341EST.

FDC 8/2830 NQA IAP MILLINGTON RGNL JETPORT, MILLINGTON, TN. RNAV (GPS) RWY 22, AMDT 1A LPV DA: 716/HAT 396, VIS 3/4 MILE ALL CATS. LNAV MDA 840/HAT 520 ALL CATS. VIS CAT A/B 3/4, CAT C 1, CAT D/E 1 1/4. CIRCLING CAT A/B/C MDA 840 HAA 520. HELICOPTER VISIBILITY REDUCTION BELOW 3/4 SM NOT AUTHORIZED. PROCEDURE NA FOR ARRIVAL AT DYR VORTAC ON V140 EASTBOUND. CHANGE LOCAL ALTIMETER SETTING NOTE TO READ: WHEN LOCAL ALTIMETER SETTING NOT RECEIVED, USE MEMPHIS ALTIMETER SETTING AND INCREASE ALL DA/MDA 60 FEET, AND INCREASE LPV ALL CATS AND LNAV CAT E AND CIRCLING CAT E VISIBILITY 1/4 MILE. CHANGE FOR INOPERATIVE MALSR NOTE TO READ: FOR INOPERATIVE MALSR, INCREASE LPV DA ALL CATS VISIBILITY TO 1 1/4 MILE, AND LNAV/VNAV AND LNAV CAT E VISIBILITY TO 1 3/4 MILE AND LNAV CAT A/B TO 1 MILE. NOTE: FOR INOPERATIVE MALSR WHEN USING MEMPHIS ALTIMETER SETTING, INCREASE LPV ALL CATS VISIBILITY TO 1 1/2 MILE, AND LNAV/VNAV CAT E TO 1 3/4 MILE, AND LNAV CAT A/B TO 1 MILE, AND LNAV CAT E TO 2 MILES. 1805091238-1905091238EST.

MOUNTAIN CITY

Johnson County

FDC 8/1083 6A4 IAP JOHNSON COUNTY, MOUNTAIN CITY, TN. RNAV (GPS) RWY 24, ORIG DESCENT ANGLE 3. 42/TCH 40 NA. 1804171855-1811271855EST.

FDC 8/1075 6A4 IAP JOHNSON COUNTY, MOUNTAIN CITY, TN. RNAV (GPS) RWY 6, ORIG DESCENT ANGLE 3. 05/TCH 40 NA. 1804171854-1811271854EST.

FDC 7/1147 6A4 ODP JOHNSON COUNTY, MOUNTAIN CITY, TN. TAKEOFF MINIMUMS AND (OBSTACLE) DEPARTURE PROCEDURES ORIG CHANGE RWY 24 TAKEOFF MINIMUMS TO READ: 3400-3 FOR CLIMB IN VISUAL CONDITIONS. ADD TO DEPARTURE PROCEDURE: OBTAIN ATC APPROVAL FOR VCOA WHEN REQUESTING IFR CLEARANCE. ALL OTHER DATA REMAINS AS PUBLISHED. 1711201445-1807021445EST.

NASHVILLE

Nashville Intl

FDC 8/9419 BNA SID NASHVILLE INTL, NASHVILLE, TN. CHADM THREE DEPARTURE (RNAV) DANLS THREE DEPARTURE (RNAV) DRURY THREE DEPARTURE (RNAV) EVVAN THREE DEPARTURE (RNAV) FLAME THREE DEPARTURE (RNAV) GDOGG THREE DEPARTURE (RNAV) HGGRD THREE DEPARTURE (RNAV) KRSTA THREE DEPARTURE (RNAV) NASHVILLE FOUR DEPARTURE PARDN THREE DEPARTURE (RNAV) TAZMO THREE DEPARTURE (RNAV) TIPPN THREE DEPARTURE (RNAV) TAKEOFF OBSTACLE NOTES: RWY 31: TEMP CRANE 1358 FT FROM DER, 607 FT LEFT OF CENTERLINE, 120 FT AGL/640 FT MSL (2016-ASO-24374-OE). ALL OTHER DATA REMAINS AS PUBLISHED. EXCEPT WHEN ADVISED BY ATCT THAT THIS CRANE IS DOWN. 1802131717-1809251717EST.

FDC 8/9418 BNA ODP NASHVILLE INTL, NASHVILLE, TN. TAKEOFF MINIMUMS AND (OBSTACLE) DEPARTURE PROCEDURES AMDT 8 NOTE: RWY 31, TEMP CRANE 1358 FT FROM DER, 607 FT LEFT OF CENTERLINE, 120 FT AGL/640 FT MSL (2016-ASO-24374-OE). ALL OTHER DATA REMAINS AS PUBLISHED. EXCEPT WHEN ADVISED BY ATCT THAT THIS CRANE IS DOWN. 1802131717-1809251717EST.

FDC 8/9352 BNA IAP NASHVILLE INTL, NASHVILLE, TN. ILS OR LOC RWY 2C, AMDT 2 DME REQUIRED EXCEPT FOR AIRCRAFT EQUIPPED WITH SUITABLE RNAV SYSTEM WITH GPS. LVT R-270 UNUSABLE AT TANDS. 1805181728-1812281727EST.

FDC 8/8258 BNA IAP NASHVILLE INTL, NASHVILLE, TN. ILS RWY 2R (CAT II & III), AMDT 8B ILS RWY 2R (SA CAT I), AMDT 8B PROCEDURE NA. TEMP CRANE 891 MSL 2407 FT SW OF RWY 20L (2018-ASO-920-NRA) 1804121308-1811221305EST.

FDC 8/8223 BNA IAP NASHVILLE INTL, NASHVILLE, TN. RNAV (RNP) Z RWY 20L, AMDT 2A RNP 0. 20 DA 968/HAT 417, VIS RVR 5000 ALL CATS. TEMP CRANE 891 MSL 2407 FT SW OF RWY 20L (2018-ASO-920-NRA). 1804121213-1810161213EST.

FDC 8/8222 BNA IAP NASHVILLE INTL, NASHVILLE, TN. RNAV (GPS) RWY 20C, ORIG-B LNAV MDA 1160/HAT 572 ALL CATS, VIS CATS C/D 1 3/4. CIRCLING CATS A/B MDA 1200/HAA 601. VDP NA. TEMP CRANE 891 MSL 2407 FT SW OF RWY 20L (2018-ASO-920-NRA). 1804121213-1810161213EST.

FDC 8/8221 BNA IAP NASHVILLE INTL, NASHVILLE, TN. RNAV (GPS) Y RWY 20L, AMDT 2B LPV DA 902/HAT 351, VIS RVR 4000 ALL CATS. LNAV MDA 1000/HAT 449 ALL CATS, VIS CATS C/D RVR 4500. CIRCLING CATS A/B MDA 1200/HAA 601. VDP NA. TEMP CRANE 891 MSL 2407 FT SW OF RWY 20L (2018-ASO-920-NRA). 1804121213-1810161213EST.

FDC 8/8220 BNA IAP NASHVILLE INTL, NASHVILLE, TN. ILS OR LOC/DME RWY 20L, AMDT 6A S-ILS 20L DA 907/HAT 356 ALL CATS. CIRCLING CATS A/B MDA 1200/HAA 601. TEMP CRANE 891 MSL 2407 FT SW OF RWY 20L (2018-ASO-920-NRA). 1804121213-1810161213EST.

FDC 8/8219 BNA IAP NASHVILLE INTL, NASHVILLE, TN. RNAV (GPS) RWY 13, AMDT 1 VOR/DME RWY 13, AMDT 13D CIRCLING MDA 1200/HAA 601 ALL CATS. TEMP CRANE 891 MSL 2407 FT SW OF RWY 20L (2018-ASO-920-NRA). 1804121213-1810161213EST.

FDC 8/8217 BNA IAP NASHVILLE INTL, NASHVILLE, TN. ILS OR LOC RWY 20R, AMDT 11 ILS OR LOC RWY 2C, AMDT 2 ILS OR LOC RWY 2L, AMDT 11 ILS OR LOC RWY 31, AMDT 10 RNAV (GPS) Y RWY 20R, AMDT 3 RNAV (GPS) Y RWY 2C, AMDT 2A RNAV (GPS) Y RWY 2L, AMDT 3A RNAV (GPS) Y RWY 31, AMDT 2 CIRCLING CATS A/B MDA 1200/HAA 601. TEMP CRANE 891 MSL 2407 FT SW OF RWY 20L (2018-ASO-920-NRA). 1804121213-1810161213EST.

FDC 8/8216 BNA IAP NASHVILLE INTL, NASHVILLE, TN. RNAV (GPS) Y RWY 2R, AMDT 2D LPV DA 811/HAT 211 ALL CATS. CIRCLING CATS A/B MDA 1200/HAA 601. TEMP CRANE 891 MSL 2407 FT SW OF RWY 20L (2018-ASO-920-NRA). 1804121213-1810161213EST.

FDC 8/8214 BNA IAP NASHVILLE INTL, NASHVILLE, TN. ILS OR LOC/DME RWY 2R, AMDT 8B S-ILS 2R DA 795/HAT 205 ALL CATS. CIRCLING CATS A/B MDA 1200/HAA 601. TEMP CRANE 891 MSL 2407 FT SW OF RWY 20L (2018-ASO-920-NRA). 1804121213-1810161213EST.

FDC 8/7489 BNA IAP NASHVILLE INTL, NASHVILLE, TN. RNAV (RNP) Z RWY 2L, AMDT 2B RNP 0. 15 DA 931/HAT 332, VIS RVR 3200 ALL CATS. TEMP CRANES UP TO 728 MSL 2417 FT W OF RWY 2L (2017-ASO-1406/1407/1408-NRA). 1804111824-1811211816EST.

FDC 8/5676 BNA IAP NASHVILLE INTL, NASHVILLE, TN. ILS OR LOC/DME RWY 2R, AMDT 8B ILS RWY 2R (SA CAT I), AMDT 8B ILS RWY 2R, (CAT II AND III), AMDT 8B VOR/DME RWY 13, AMDT 13D THE BWG 161 RADIAL MAY NOT BE USED TO IDENTIFY THE LENON FIX ON THE PUBLISHED MISSED APPROACH HOLDING PATTERN 1801161344-1808281344EST.

Tristar Skyline Medical Center

FDC 8/9238 30TN SPECIAL TRISTAR SKYLINE MEDICAL CENTER, NASHVILLE, TN. HUSKO ONE DEPARTURE CLIMB TO CROSS ZIRAL ON COURSE 071 AT OR ABOVE 1080FT. 1802130630-1812312300.

FDC 8/9233 30TN SPECIAL TRISTAR SKYLINE MEDICAL CENTER, NASHVILLE, TN. COPTER RNAV (GPS) 25, ORIG LNAV MISSED APPROACH CLIMB TO 1280FT THEN CLIMBING LEFT TURN TO 2400FT. LPV MISSED APPROACH CLIMB TO 1100FT THEN CLIMBING LEFT TURN TO 2400FT. 1802130630-1812312300.

NEWPORT

Cocke County Baptist Hospital

FDC 8/4447 26TN SPECIAL COCKE COUNTY BAPTIST HOSPITAL, NEWPORT, TN. COPTER RNAV (GPS) 008 DEPARTURE (PILOT NAV) PROCEDURE NA 1802011417-1809131417EST.

FDC 7/2585 26TN SPECIAL COCKE COUNTY BAPTIST HOSPITAL, NEWPORT, TN. COPTER RNAV (GPS) 188, ORIG H-188 MDA 1880/HAS 580. MISSED APPROACH: CLIMBING LEFT TURN TO 4900 DIRECT ZILOL WP AND HOLD. 1711272051-1807092051EST.

FDC 7/0808 26TN IAP COCKE COUNTY BAPTIST HOSPITAL, NEWPORT, TN COPTER RNAV 188 ORIG H-188 1860 / HAS 661 1711180330-1806262359.

ONEIDA

Scott Muni

FDC 8/5165 SCX IAP SCOTT MUNI, ONEIDA, TN. VOR/DME-A, AMDT 5D PROCEDURE NA. 1805291705-1901081704EST.

PARIS

Henry County

FDC 8/5264 PHT IAP HENRY COUNTY, PARIS, TN. RNAV (GPS) RWY 20, AMDT 1 CHANGE HELICOPTER RESTRICTION NOTE TO READ: VISIBILITY REDUCTION BELOW 1 SM NOT AUTHORIZED. 1802021906-1809141906EST.

Henry County Medical Center

FDC 7/2736 TN46 SID HENRY COUNTY MEDICAL CENTER, PARIS, TN, WINGA ONE DEP CONTINUE CLIMB ON DEPICTED ROUTE TO CROSS SUXIE AT OR ABV 2600 ALT. 1709131600-1809131600.

FDC 7/2728 TN46 IAP HENRY COUNTY MEDICAL CENTER, PARIS, TN, COPTER RNAV (GPS) 271, ORIG MINIMUM RADIO RECEPTION ALT 2600 ON FEEDER SEGMENT WUSEL TO LIKTE. 1709161300-1809121200.

PIKEVILLE

Bledsoe County Hospital

FDC 8/5659 29TN SPECIAL BLEDSOE COUNTY HOSPITAL, PIKEVILLE, TN. COPTER RNAV 245, ORIG MISSED APPROACH: CLIMBING LEFT TURN TO 4600 DIRECT AKOYU WP AND HOLD. 1804091852-1811191852EST.

FDC 8/4504 29TN SPECIAL BLEDSOE COUNTY HOSPITAL, PIKEVILLE, TN. COPTER RNAV 065 DEPARTURE (PILOT NAV) PROCEDURE NA 1802011453-1809131453EST.

FDC 7/1134 29TN SPECIAL BLEDSOE COUNTY HOSPITAL, PIKEVILLE, TN. COPTER RNAV 065 DEPARTURE (PILOT NAV) PROCEDURE NA. 1711201428-1807021428EST.

FDC 7/0811 29TN IAP BLEDSOE COUNTY HOSPITAL, PIKEVILLE, TN COPTER RNAV 245 ORIG H-245 1900 / HAS 701 DELETE ALL REFERENCE TO PROCEED VISUALLY. CHANGE NOTE TO READ: PROCEED VFR FROM EMUFY OR CONDUCT THE SPECIFIED MISSED APPROACH. 1711180330-1806262359.

ROGERSVILLE

Hawkins County

FDC 8/6548 RVN IAP HAWKINS COUNTY, ROGERSVILLE, TN. NDB RWY 7, AMDT 2A ADD 3 DEGREES TO ALL BEARINGS, TRACKS AND HEADINGS. 1801171604-1808291604EST.

FDC 8/6546 RVN IAP HAWKINS COUNTY, ROGERSVILLE, TN. RNAV (GPS) RWY 25, ORIG ADD 3 DEGREES TO ALL PUBLISHED HEADINGS AND COURSES. 1801171603-1808291603EST.

FDC 8/6545 RVN IAP HAWKINS COUNTY, ROGERSVILLE, TN. RNAV (GPS) RWY 7, ORIG ADD 3 DEGREES TO ALL PUBLISHED HEADINGS AND COURSES. 1801171600-1808291600EST.

SMITHVILLE

Dekalb Community Hospital

FDC 8/4507 35TN SPECIAL DEKALB COMMUNITY HOSPITAL, SMITHVILLE, TN. COPTER RNAV 018 DEPARTURE (PILOT NAV) PROCEDURE NA 1802011454-1809131454EST.

FDC 7/7622 35TN SPECIAL DEKALB COMMUNITY HOSPITAL, SMITHVILLE, TN. COPTER RNAV 198, ORIG PROCEDURE NA AT NIGHT. 1712041521-1807161521EST.

FDC 7/0830 35TN IAP DEKALB COMMUNITY HOSPITAL, SMITHVILLE, TN COPTER RNAV 063 ORIG H-198 1620 / HAS 481 DELETE ALL REFERENCE TO PROCEED VISUALLY. CHANGE NOTE TO READ: PROCEED VFR FROM UBKAY OR CONDUCT THE SPECIFIED MISSED APPROACH. 1711180330-1806262359.

SOMERVILLE

Fayette County

FDC 7/9697 FYE IAP FAYETTE COUNTY, SOMERVILLE, TN. RNAV (GPS) RWY 1, ORIG-B LNAV CATS A/B/C MDA 1380/HAT 994. VIS CATS A/B 1 1/4, CAT C 2 1/2. CIRCLING CATS A/B/C MDA 1380/HAT 994. VIS CATS A/B 1 1/4, CAT C 2 3/4. 1712061358-1807181358EST.

SPARTA

Upper Cumberland Rgnl

FDC 8/4993 SRB IAP UPPER CUMBERLAND RGNL, SPARTA, TN. ILS OR LOC RWY 4, AMDT 1A S-ILS DA 1243/HAT 222 ALL CATS. NOTE: FOR INOPERATIVE ALS WHEN USING CROSSVILLE ALTIMETER SETTING, INCREASE S-ILS CAT A/B VISIBILITY TO 1-1/8 SM. NOTE: INOPERATIVE TABLE DOES NOT APPLY TO S-ILS 4. 1805291434-1901081434EST.

FDC 8/4978 SRB IAP UPPER CUMBERLAND RGNL, SPARTA, TN. RNAV (GPS) RWY 4, ORIG-C LPV DA 1240/HAT 219 ALL CATS. NOTE: INOPERATIVE TABLE DOES NOT APPLY TO LPV ALL CATS. NOTE: FOR INOPERATIVE ALS WHEN USING CROSSVILLE ALTIMETER SETTING, INCREASE CAT A/B VISIBILITY TO 1-1/8 SM. 1805291426-1901081426EST.

FDC 8/4485 SRB IAP UPPER CUMBERLAND RGNL, SPARTA, TN. ILS OR LOC RWY 4, AMDT 1A RADAR REQUIRED FOR PROCEDURE ENTRY EXCEPT FOR AIRCRAFT EQUIPPED WITH SUITABLE RNAV SYSTEM WITH GPS. DME REQUIRED EXCEPT FOR AIRCRAFT EQUIPPED WITH SUITABLE RNAV SYSTEM WITH GPS, HEM NDB OUT OF SERVICE. 1805101916-1806111916EST.

SPRINGFIELD

Springfield Robertson County

FDC 8/7153 M91 IAP SPRINGFIELD ROBERTSON COUNTY, SPRINGFIELD, TN. RNAV (GPS) RWY 4, AMDT 1A DISREGARD NOTE: WHEN VGSI INOP, CIRCLING RWY 22 NA AT NIGHT. DISREGARD NOTE: WHEN VGSI INOP, STRAIGHT-IN/CIRCLING RWY 4 PROCEDURE NA AT NIGHT. CHANGE HELICOPTER RESTRICTION NOTE TO READ: HELICOPTER VISIBILITY REDUCTION BELOW 3/4 SM NOT AUTHORIZED. 1803231718-1811021718EST.

FDC 8/7151 M91 IAP SPRINGFIELD ROBERTSON COUNTY, SPRINGFIELD, TN. RNAV (GPS) RWY 22, AMDT 1A DISREGARD NOTE: WHEN VGSI INOP, CIRCLING RWY 4 NA AT NIGHT. DISREGARD NOTE: WHEN VGSI INOP, STRAIGHT-IN/CIRCLING RWY 22 PROCEDURE NA AT NIGHT. CHANGE HELICOPTER RESTRICTION NOTE TO READ: HELICOPTER VISIBILITY REDUCTION BELOW 3/4 SM NOT AUTHORIZED. 1803231716-1811021716EST.

FDC 8/5933 M91 IAP SPRINGFIELD ROBERTSON COUNTY, SPRINGFIELD, TN. RNAV (GPS) RWY 22, AMDT 1A RNAV (GPS) RWY 4, AMDT 1A CIRCLING: CAT B MDA1330/HAA 614, CAT C MDA 1360/HAA 654, VISIBILITY 1 3/4, CAT D MDA 1540/HAA 834 VISIBILITY 2 3/4. 1804261214-1812061214EST.

FDC 8/5684 M91 IAP SPRINGFIELD ROBERTSON COUNTY, SPRINGFIELD, TN. LOC RWY 4, AMDT 3A DME REQUIRED. DISREGARD NOTE: WHEN VGSI INOP, CIRCLING RWY 22 NA AT NIGHT. DISREGARD NOTE: WHEN VGSI INOP, STRAIGHT-IN/CIRCLING RWY 4 PROCEDURE NA AT NIGHT. CHANGE HELICOPTER RESTRICTION NOTE TO READ: HELICOPTER VISIBILITY REDUCTION BELOW 3/4 SM NOT AUTHORIZED. THE BWG CROSSING RADIAL 211 MAY NOT BE USED TO IDENTIFY THE HOGPA FIX. 1801161407-1808281407EST.

SWEETWATER

Sweetwater Fd

FDC 7/0834 49TN IAP SWEETWATER FD, SWEETWATER, TN COPTER RNAV (GPS) 066 ORIG LNAV MDA 160 / HAS 381 1711180330-1806262359.

TAZEWELL

New Tazewell Muni

FDC 8/4510 3A2 SPECIAL NEW TAZEWELL MUNI, TAZEWELL, TN. COPTER RNAV (GPS) 099 DEPARTURE (PILOT NAV) PROCEDURE NA 1802011455-1809131455EST.

FDC 7/0842 3A2 IAP NEW TAZEWELL MUNI, TAZEWELL, TN COPTER RNAV 279 AMDT 1 H-279 1960 / HAS 281 1711180330-1806262359.

TRENTON

Gibson County

FDC 7/6049 TGC ODP GIBSON COUNTY, TRENTON, TN. TAKEOFF MINIMUMS AND (OBSTACLE) DEPARTURE PROCEDURES AMDT 1 TAKEOFF MINIMUMS: RWY 1, 400-1 3/4. TAKEOFF OBSTACLES NOTE: RWY 1, TREE 1. 2 NM FROM DER, 1702 FT LEFT OF CENTERLINE, UP TO 93 FT AGL/564 FT MSL. ALL OTHER DATA REMAINS AS PUBLISHED. 1712151351-1807271351EST.

WINCHESTER

Southern Tennessee Medical Center

FDC 8/4496 32TN SPECIAL SOUTHERN TENNESSEE MEDICAL CENTER, WINCHESTER, TN. COPTER RNAV (GPS) 315 ORIG MISSED APPROACH: CLIMBING LEFT TURN TO 4500 DIRECT ISVIF AND HOLD. MINIMUM ALITITUDE AT ISVIF 4500FT 1802011451-1809131451EST.

FDC 8/4481 32TN SPECIAL SOUTHERN TENNESSEE MEDICAL CENTER, WINCHESTER, TN. COPTER RNAV (GPS) 035 DEPARTURE (PILOT NAV) PROCEDURE NA 1802011438-1809131438EST.

FDC 7/0814 32TN IAP SOUTHERN TENNESSEE MEDICAL CENTER, WINCHESTER, TN COPTER RNAV 215 ORIG H-215 1480 / HAS 421 DELETE ALL REFERENCE TO PROCEED VISUALLY. CHANGE NOTE TO READ: PROCEED VFR FROM AMIVE OR CONDUCT THE SPECIFIED MISSED APPROACH. 1711180330-1806262359.

TEXAS

ALICE

Alice Intl

FDC 7/6034 ALI IAP ALICE INTL, ALICE, TX. VOR-A, AMDT 15B TERMINAL ROUTE FROM POGOE INT TO ALI VOR MINIMUM ALTITUDE 2200. THIS IS VOR-A, AMDT 15C. 1708081353-PERM.

FDC 7/6033 ALI IAP ALICE INTL, ALICE, TX. VOR RWY 31, AMDT 13D DELETE NOTE: FOR INOP MALS INCREASE S-31 CATS C, D VISIBILITY TO 1 3/8 MILE. DELETE NOTE: FOR INOP MALS WITH NUECES COUNTY ALTIMETER SETTING INCREASE S-31 CATS C, D VISIBILITY TO 1 3/8 MILE. TERMINAL ROUTE FROM POGOE INT TO ALI VOR MINIMUM ALTITUDE 2200. CHART NOTE: FOR INOP ALS WHEN USING NUECES COUNTY ALTIMETER SETTING, INCREASE S-31 CATS C, D VISIBILITY TO 1 3/8 SM. CHART NOTE: CHART NOTE: FOR INOP ALS, INCREASE S-31 CATS C, D VISIBILITY TO 1 3/8 SM. THIS IS VOR RWY 31, AMDT 13E. 1708081353-PERM.

AMARILLO

Rick Husband Amarillo Intl

FDC 8/8443 AMA ODP RICK HUSBAND AMARILLO INTL, AMARILLO, TX. TAKEOFF MINIMUMS AND (OBSTACLE) DEPARTURE PROCEDURES AMDT 1 TAKEOFF OBSTACLE NOTES: RWY 04, SIGN 12 FT FROM DER, 302 FT RIGHT OF CENTERLINE, 3 FT AGL/3605 FT MSL. VORTAC 1306 FT FROM DER, 849 FT LEFT OF CENTERLINE, 42 FT AGL/3637 FT MSL. RWY 31, SIGN 22 FT FROM DER, 257 FT RIGHT OF CENTERLINE, 7 FT AGL/3605 FT MSL. SIGN 103 FT FROM DER, 379 FT LEFT OF CENTERLINE, 3 FT AGL/3606 FT MSL. ALL OTHER DATA REMAINS AS PUBLISHED. THIS IS TAKEOFF MINIMUMS AND (OBSTACLE) DEPARTURE PROCEDURES, AMDT 1A. 1803071237-PERM.

FDC 8/7520 AMA IAP U. S. DOD RICK HUSBAND AMARILLO INTL, AMARILLO, TX. HI - VOR/DME OR TACAN RWY 13, ORIG S-13 MDA 4040/HAT 440 ALL CATS. VISIBILITY CAT C 1-1/4. 1801182005-1808302005EST.

FDC 8/6265 AMA IAP U. S. DOD RICK HUSBAND AMARILLO INTL, AMARILLO, TX. HI - VOR/DME OR TACAN RWY 13, ORIG S-13 CATS C/D/E MDA 4040/HAT 440. VISIBILITY CAT C 1 1/8. VDP AT 0. 92 DME; DISTANCE VDP TO THLD 1. 21 NM. 1803012008-1810112008EST.

FDC 8/3849 AMA IAP RICK HUSBAND AMARILLO INTL, AMARILLO, TX. RNAV (RNP) Z RWY 31, AMDT 1 RNP 0. 30 DA 3967/HAT 366 ALL CATS. 1802261556-1810081556EST.

FDC 8/3731 AMA IAP RICK HUSBAND AMARILLO INTL, AMARILLO, TX. RNAV (RNP) Z RWY 13, AMDT 1 RNP 0. 30 DA 3984/HAT 381. 1802261357-1810081357EST.

FDC 8/1201 AMA IAP U. S. DOD RICK HUSBAND AMARILLO INTL, AMARILLO, TX. HI - VOR/DME OR TACAN RWY 4, AMDT 1 S-4 MDA CATS C/D/E 4040/HAT 433. BORGER ALTIMETER SETTING MINIMUMS: S-4 MDA CATS C/D/E 4200/HAT 593. VDP AT PNH 3. 61 DME; DISTANCE VDP TO THLD 1. 17 NM. 1804021328-1811121328EST.

FDC 8/1158 AMA IAP U. S. DOD RICK HUSBAND AMARILLO INTL, AMARILLO, TX. HI - VOR OR TACAN RWY 22, AMDT 1 MSA FROM PANHANDLE (PHN) VORTAC 360-180 MINIMUM ALTITUDE 5100, 180-360 MINIMUM ALTITUDE 6100. 1804171914-1811271914EST.

FDC 7/9985 AMA IAP RICK HUSBAND AMARILLO INTL, AMARILLO, TX. RNAV (GPS) Y RWY 31, AMDT 2 TERMINAL ROUTE: GOONI TO OKRIE NA. 1712061820-1807181820EST.

ANAHUAC

Chambers County

FDC 8/7200 T00 IAP CHAMBERS COUNTY, ANAHUAC, TX. RNAV (GPS) RWY 12, ORIG-B CIRCLING CAT A/B/C MDA 660/HAA 639, VIS CAT C 1 3/4. NOTE: PROCEDURE NA AT NIGHT. NOTE: RWY 12 HELICOPTER VISIBILITY REDUCTION BELOW 1 SM NOT AUTHORIZED. NOTE: CIRCLING NA TO RWYS 17 AND 35. PROFILE NOTE: VGSI AND DESCENT ANGLES NOT COINCIDENT (VGSI {4. 00}/TCH {28}). CHANGE MISSED APPROACH TO READ: CLIMB TO 3100 DIRECT GOLBY WP AND HOLD, CONTINUE CLIMB-IN-HOLD TO 3100. 1803231943-1811021943EST.

FDC 7/7553 T00 STAR CHAMBERS COUNTY, ANAHUAC, TX. TCHDN TWO ARRIVAL REVISE ARRIVAL ROUTE DESCRIPTION. FROM OVER BELLR INT VIA THE IAH R-221 TO TSHRT INT. EXPECT VECTORS TO FINAL APPROACH AT OR PRIOR TO TCHDN INT. HUB VOR/DME OUT OF SERVICE. 1712201650-1912312359.

FDC 7/7381 T00 STAR CHAMBERS COUNTY, ANAHUAC, TX. HUDZY THREE ARRIVAL REVISE ARRIVAL ROUTE DESCRIPTION. FROM OVER HUDZY ON IAH R-067 TO CLWSN, THEN ON IAH R-067 TO SWAAA. EXPECT VECTORS TO FINAL APPROACH COURSE AT OR PRIOR TO SWAAA. HUB VOR/DME OUT OF SERVICE. 1712201630-1912312359.

FDC 7/7353 T00 STAR CHAMBERS COUNTY, ANAHUAC, TX. BLUBL THREE ARRIVAL SNDAY FIX DME ONLY. HUB VOR/DME OUT OF SERVICE. 1712201600-1912312359.

ANGLETON/LAKE JACKSON

Texas Gulf Coast Rgnl

FDC 8/6184 LBX IAP TEXAS GULF COAST RGNL, ANGLETON/LAKE JACKSON, TX. RNAV (GPS) RWY 17, AMDT 2 LNAV MDA 460/HAT 435 ALL CATS. VIS CAT C 3/4. VDP AT 1. 2 NM TO RW17. FOR INOPERATIVE MALSR, INCREASE LPV VISIBILITY TO 1 MILE ALL CATS, LNAV CATS C/D 1 1/4 MILE. CRANE, 142 MSL, 1. 24 NM NORTH OF APCH END RWY 17 (2017-ASW-10410-OE). 1805301811-1901091811EST.

FDC 8/6092 LBX IAP TEXAS GULF COAST RGNL, ANGLETON/LAKE JACKSON, TX. RNAV (GPS) RWY 17, AMDT 2 RNAV (GPS) RWY 35, AMDT 2 CIRCLING CATS B/C MDA 500/HAA 475. 1805141752-1812241752EST.

FDC 7/7555 LBX STAR TEXAS GULF COAST RGNL, ANGLETON/LAKE JACKSON, TX. TCHDN TWO ARRIVAL REVISE ARRIVAL ROUTE DESCRIPTION. FROM OVER BELLR INT VIA THE IAH R-221 TO TSHRT INT. EXPECT VECTORS TO FINAL APPROACH AT OR PRIOR TO TCHDN INT. HUB VOR/DME OUT OF SERVICE. 1712201650-1912312359.

FDC 7/7382 LBX STAR TEXAS GULF COAST RGNL, ANGLETON/LAKE JACKSON, TX. HUDZY THREE ARRIVAL REVISE ARRIVAL ROUTE DESCRIPTION. FROM OVER HUDZY ON IAH R-067 TO CLWSN, THEN ON IAH R-067 TO SWAAA. EXPECT VECTORS TO FINAL APPROACH COURSE AT OR PRIOR TO SWAAA. HUB VOR/DME OUT OF SERVICE. 1712201630-1912312359.

FDC 7/7354 LBX STAR TEXAS GULF COAST RGNL, ANGLETON/LAKE JACKSON, TX. BLUBL THREE ARRIVAL SNDAY FIX DME ONLY. HUB VOR/DME OUT OF SERVICE. 1712201610-1912312359.

FDC 7/6690 LBX IAP TEXAS GULF COAST RGNL, ANGLETON/LAKE JACKSON, TX. ILS OR LOC RWY 17, AMDT 5A RADAR REQUIRED FOR PROCEDURE ENTRY EXCEPT FOR AIRCRAFT EQUIPPED WITH SUITABLE RNAV SYSTEM WITH GPS, HUB VOR/DME OUT OF SERVICE. 1712012154-1807132154EST.

ARLINGTON

Arlington Muni

FDC 8/9959 GKY SID ARLINGTON MUNI, ARLINGTON, TX. GARLAND SIX DEPARTURE CHANGE PROPS NOTE TO READ: PROPS DEPARTING DFW AND DAL EXPECT WYLIE OR HUBBARD DEPARTURE. PROPS FROM OTHER AIRPORTS EXPECT THE DALLAS OR HUBBARD DEPARTURE. 1804161720-1811261720EST.

FDC 8/9014 GKY SID ARLINGTON MUNI, ARLINGTON, TX. HUBBARD NINE DEPARTURE CHANGE PROPS NOTE TO READ: FOR PROPS REQUESTING FL230 AND BELOW. PROPS DEPARTING DFW AND DAL REQUESTING FL 240 AND ABOVE EXPECT THE WYLIE DEPARTURE. PROPS FROM OTHER AIRPORTS REQUESTING FL240 OR ABOVE EXPECT THE DALLAS DEPARTURE. 1804131455-1811231455EST.

FDC 8/5908 GKY IAP ARLINGTON MUNI, ARLINGTON, TX. VOR/DME RWY 34, AMDT 2 PROCEDURE NA EXCEPT FOR AIRCRAFT EQUIPPED WITH SUITABLE RNAV SYSTEM WITH GPS, TTT DME UNUSABLE FROM R-180 TO R-190. 1805141547-1812241547EST.

FDC 8/4604 GKY SID ARLINGTON MUNI, ARLINGTON, TX. JOE POOL NINE DEPARTURE NOTE: BRDEN TRANSITION ATC ASSIGNED ONLY. ALL OTHER DATA REMAINS AS PUBLISHED. 1803201437-1810301437EST.

FDC 8/0155 GKY SID ARLINGTON MUNI, ARLINGTON, TX. DALLAS FOUR DEPARTURE CHANGE PROPS NOTE TO READ: PROPS REQUESTING FL230 AND BELOW EXPECT THE HUBBARD DEPARTURE. PROPS DEPARTING DFW AND DAL REQUESTING FL240 AND ABOVE EXPECT THE WYLIE DEPARTURE. PROPS FROM OTHER AIRPORTS REQUESTING FL240 OR ABOVE EXPECT THE DALLAS DEPARTURE. 1804161914-1811261913EST.

FDC 7/4516 GKY SID ARLINGTON MUNI, ARLINGTON, TX. DALLAS FOUR DEPARTURE EL DORADO TRANSITION,MERIDIAN TRANSITION,QUITMAN TRANSITION,SIDON TRANSITION NA EXCEPT FOR AIRCRAFT EQUIPPED WITH SUITABLE RNAV SYSTEM WITH GPS. LITTLE ROCK TRANSITION,TEXARKANA TRANSITION DME REQUIRED EXCEPT FOR AIRCRAFT EQUIPPED WITH SUITABLE RNAV SYSTEM WITH GPS, UIM VOR OUT OF SERVICE. 1710292302-1807102302EST.

FDC 7/4485 GKY SID ARLINGTON MUNI, ARLINGTON, TX. GARLAND SIX DEPARTURE HUBBARD NINE DEPARTURE QUITMAN TRANSITION NA EXCEPT FOR AIRCRAFT EQUIPPED WITH SUITABLE RNAV SYSTEM WITH GPS. TEXARKANA TRANSITION DME REQUIRED EXCEPT FOR AIRCRAFT EQUIPPED WITH SUITABLE RNAV SYSTEM WITH GPS, UIM VOR OUT OF SERVICE. 1710292302-1807102302EST.

FDC 7/3296 GKY SID ARLINGTON MUNI, ARLINGTON, TX. WORTH ONE DEPARTURE CHILDRESS, GUTHRIE, PANHANDLE, TUCUMCARI TRANSITIONS: DME REQUIRED EXCEPT FOR AIRCRAFT EQUIPPED WITH SUITABLE RNAV SYSTEM WITH GPS, UKW VOR OUT OF SERVICE. 1710261225-1806071222EST.

FDC 7/3286 GKY SID ARLINGTON MUNI, ARLINGTON, TX. TEXOMA FIVE DEPARTURE ARDMORE, BLECO, DECKK, ROLLS, TULSA, WILL ROGERS, ZEMMA TRANSITIONS: DME REQUIRED EXCEPT FOR AIRCRAFT EQUIPPED WITH SUITABLE RNAV SYSTEM WITH GPS, UKW VOR OUT OF SERVICE. 1710261225-1806071222EST.

FDC 7/3254 GKY SID ARLINGTON MUNI, ARLINGTON, TX. KINGDOM FOUR DEPARTURE WICHITA FALLS TRANSITION: DME REQUIRED EXCEPT FOR AIRCRAFT EQUIPPED WITH SUITABLE RNAV SYSTEM WITH GPS, UKW VOR OUT OF SERVICE. 1710261225-1806071222EST.

AUSTIN

Austin Executive

FDC 7/9966 EDC STAR AUSTIN EXECUTIVE, AUSTIN, TX. BITER SEVEN ARRIVAL REVISE NOTE: DME/DME/IRU OR GPS EQUIPPED AIRCRAFT MUST FILE THE WLEEE (RNAV) OR POTRR (RNAV) STAR. 1712070901-1812312359.

FDC 7/9965 EDC STAR AUSTIN EXECUTIVE, AUSTIN, TX. MSTLO TWO RNAV ARRIVAL REVISE VERTICAL NAVIGATION PLANNING INFORMATION. EXPECT CLEARANCE TO CROSS SEWZY AT 13000FT. 1712070901-1812312359.

FDC 7/7349 EDC STAR AUSTIN EXECUTIVE, AUSTIN, TX. BITER SEVEN ARRIVAL HUB TRANSITION NA. HUB VOR/DME OUT OF SERVICE. 1712201600-1912312359.

Austin-Bergstrom Intl

FDC 8/7776 AUS IAP AUSTIN-BERGSTROM INTL, AUSTIN, TX. RNAV (GPS) Y RWY 17R, AMDT 2 LNAV/VNAV 845/HAT 303 ALL CATS. LNAV MDA 940/HAT 398 ALL CATS. VIS CATS C, D AND E RVR 4500. VDP NA. FOR INOPERATIVE MALS, INCREASE LNAV/VNAV ALL CATS VISIBILITY TO RVR 5000. INCREASE LNAV CATS C, D AND E VISIBILITY TO 1 1/8. CRANE, 634FT MSL, 3583FT NORTH OF APPROACH END RWY 17R, (2016-ASW-2842-OE). 1802081944-1809201944EST.

FDC 8/7774 AUS SID AUSTIN-BERGSTROM INTL, AUSTIN, TX. AUSTIN FIVE DEPARTURE BNDIA TWO DEPARTURE (RNAV) CENTEX SIX DEPARTURE ELOEL TWO DEPARTURE (RNAV) ILEXY TWO DEPARTURE (RNAV) MUCKY TWO DEPARTURE (RNAV) PALMS TWO DEPARTURE SAYBR TWO DEPARTURE (RNAV) ADD TAKEOFF OBSTACLE NOTE: RWY 35L, CRANE, 3577FT FROM DEPARTURE END OF RWY, 210FT LEFT OF CENTERLINE, 150FT AGL/634FT MSL, (2016-ASW-2842-OE). ALL OTHER DATA REMAINS AS PUBLISHED. 1802081944-1809201944EST.

FDC 8/7772 AUS IAP AUSTIN-BERGSTROM INTL, AUSTIN, TX. ILS OR LOC RWY 17R, AMDT 5 S-LOC 17R MDA 940/HAT 398 ALL CATS. VIS CATS C/D/E RVR 4500. VDP NA. CRANE, 634FT MSL, 3583FT NORTH OF APPROACH END RWY 17R, (2016-ASW-2842-OE). 1802081944-1809201944EST.

FDC 8/7770 AUS ODP AUSTIN-BERGSTROM INTL, AUSTIN, TX. TAKEOFF MINIMUMS AND (OBSTACLE) DEPARTURE PROCEDURES AMDT 2 NOTE: RWY 35L, CRANE, 3577 FT FROM DEPARTURE END OF RWY, 210 FT LEFT OF CENTERLINE, 150 AGL/634 MSL, (2016-ASW-2842-OE). ALL OTHER DATA REMAINS AS PUBLISHED. 1802081944-1809201944EST.

FDC 8/7542 AUS IAP AUSTIN-BERGSTROM INTL, AUSTIN, TX. RNAV (GPS) Y RWY 17L, AMDT 2 LNAV MDA 900/HAT 408 ALL CATS. VIS CATS C/D/E RVR 4000. VDP 1. 05NM TO RW17L. FOR INOPERATIVE ALS, INCREASE LPV CAT E VISIBILITY TO RVR 4000, INCREASE LNAV/VNAV CAT E VISIBILITY TO 1 3/8 SM AND INCREASE LNAV CATS C/D/E VISIBILITY TO 1 1/8 MILE. 1805161117-1812261117EST.

FDC 8/1499 AUS IAP AUSTIN-BERGSTROM INTL, AUSTIN, TX. ILS OR LOC RWY 35L, AMDT 6 S-LOC 35L MDA 900/HAT 404 ALL CATS. VDP AT I-BSM 0. 91 DME; DISTANCE VDP TO THLD1. 08 MILES. 1801261352-1809071352EST.

FDC 7/9964 AUS STAR AUSTIN-BERGSTROM INTL, AUSTIN, TX. BITER SEVEN ARRIVAL REVISE NOTE: DME/DME/IRU OR GPS EQUIPPED AIRCRAFT MUST FILE THE WLEEE (RNAV) OR POTRR (RNAV) STAR. 1712070901-1812312359.

FDC 7/9348 AUS IAP AUSTIN-BERGSTROM INTL, AUSTIN, TX. RNAV (GPS) Y RWY 35R, AMDT 2 LPV DA VISIBILITY RVR 1800 ALL CATS. THIS IS RNAV (GPS) Y RWY 35R, AMDT 2A. 1707121402-PERM.

FDC 7/7340 AUS STAR AUSTIN-BERGSTROM INTL, AUSTIN, TX. BITER SEVEN ARRIVAL HUB TRANSITION NA. HUB VOR/DME OTS. 1712201600-1912312359.

San Marcos Rgnl

FDC 7/9976 HYI STAR SAN MARCOS MUNI, SAN MARCOS, TX. BITER SEVEN ARRIVAL REVISE NOTE: DME/DME/IRU OR GPS EQUIPPED AIRCRAFT MUST FILE THE WLEEE (RNAV) OR POTRR (RNAV) STAR. 1712070901-1812312359.

FDC 7/9973 HYI STAR SAN MARCOS MUNI, SAN MARCOS, TX. MSTLO TWO RNAV ARRIVAL REVISE VERTICAL NAVIGATION PLANNING INFORMATION. EXPECT CLEARANCE TO CROSS SEWZY AT 13000FT. 1712070901-1812312359.

FDC 7/7345 HYI STAR SAN MARCOS MUNI, SAN MARCOS, TX. BITER SEVEN ARRIVAL HUB TRANSITION NA. HUB VOR/DME OUT OF SERVICE. 1712201600-1912312359.

BAYTOWN

Baytown

FDC 8/0884 HPY ODP BAYTOWN, BAYTOWN, TX. TAKEOFF MINIMUMS AND (OBSTACLE) DEPARTURE PROCEDURES ORIG TAKEOFF MINIMUMS: RWY 14, 300-1 OR STANDARD WITH MINIMUM CLIMB OF 460 FEET PER NM TO 300. ALL OTHER DATA REMAINS AS PUBLISHED. 1803131132-1810231132EST.

FDC 7/7611 HPY STAR BAYTOWN, BAYTOWN, TX. TCHDN TWO ARRIVAL REVISE ARRIVAL ROUTE DESCRIPTION. FROM OVER BELLR INT VIA THE IAH R-221 TO TSHRT INT. EXPECT VECTORS TO FINAL APPROACH AT OR PRIOR TO TCHDN INT. HUB VOR/DME OUT OF SERVICE. 1712201715-1912312359.

FDC 7/7574 HPY STAR BAYTOWN, BAYTOWN, TX. TCHDN TWO ARRIVAL REVISE ARRIVAL ROUTE DESCRIPTION. FROM OVER BELLR INT VIA THE IAH R-221 TO TSHRT INT. EXPECT VECTORS TO FINAL APPROACH AT OR PRIOR TO TCHDN INT. HUB VOR/DME OUT OF SERVICE. 1712201650-1912312359.

FDC 7/7395 HPY STAR BAYTOWN, BAYTOWN, TX. HUDZY THREE ARRIVAL REVISE ARRIVAL ROUTE DESCRIPTION. FROM OVER HUDZY ON IAH R-067 TO CLWSN, THEN ON IAH R-067 TO SWAAA. EXPECT VECTORS TO FINAL APPROACH COURSE AT OR PRIOR TO SWAAA. HUB VOR/DME OUT OF SERVICE. 1712201630-1912312359.

FDC 7/7372 HPY STAR BAYTOWN, BAYTOWN, TX. BLUBL THREE ARRIVAL SNDAY FIX DME ONLY. HUB VOR/DME OUT OF SERVICE. 1712201620-1912312359.

Rwj Airpark

FDC 7/7556 54T STAR RWJ AIRPARK, BAYTOWN, TX. TCHDN TWO ARRIVAL REVISE ARRIVAL ROUTE DESCRIPTION. FROM OVER BELLR INT VIA THE IAH R-221 TO TSHRT INT. EXPECT VECTORS TO FINAL APPROACH AT OR PRIOR TO TCHDN INT. HUB VOR/DME OUT OF SERVICE. 1712201650-1912312359.

FDC 7/7383 54T STAR RWJ AIRPARK, BAYTOWN, TX. HUDZY THREE ARRIVAL REVISE ARRIVAL ROUTE DESCRIPTION. FROM OVER HUDZY ON IAH R-067 TO CLWSN, THEN ON IAH R-067 TO SWAAA. EXPECT VECTORS TO FINAL APPROACH COURSE AT OR PRIOR TO SWAAA. HUB VOR/DME OUT OF SERVICE. 1712201630-1912312359.

FDC 7/7356 54T STAR RWJ AIRPARK, BAYTOWN, TX. BLUBL THREE ARRIVAL SNDAY FIX DME ONLY. HUB VOR/DME OUT OF SERVICE. 1712201610-1912312359.

BEAUMONT

Beaumont Muni

FDC 8/9431 BMT IAP BEAUMONT MUNI, BEAUMONT, TX. VOR/DME RWY 31, AMDT 4C S-31 MDA 680/HAT 648 ALL CATS. VIS CATS C/D 1 7/8. CIRCLING MDA 820/HAA 788 ALL CATS. VIS CAT C 2 1/4, CAT D 2 1/2. DISREGARD NUXLY FIX. CRANE, 489 MSL, 4752 FEET WEST OF APPROACH END RWY 31 (2016-ASW-5873-OE). 1802131717-1809251717EST.

FDC 8/9429 BMT IAP BEAUMONT MUNI, BEAUMONT, TX. VOR/DME RWY 13, AMDT 3C S-13 MDA 780/HAT 749 ALL CATS. VIS CAT B 1 1/4, CATS C/D 2. CIRCLING MDA 820/HAA 788 ALL CATS. VIS CAT B 1 1/4, CAT C 2 1/4, CAT D 2 1/2. CRANE, 489 MSL, 3458 FEET SW OF APPROACH END RWY 13 (2016-ASW-5873-OE). 1802131717-1809251717EST.

FDC 8/9427 BMT ODP BEAUMONT MUNI, BEAUMONT, TX. TAKEOFF MINIMUMS AND (OBSTACLE) DEPARTURE PROCEDURES ORIG DEPARTURE PROCEDURE: RWY 31, CLIMB HEADING 308 TO 600 BEFORE TURNING LEFT (2016-ASW-5873-OE). ALL OTHER DATA REMAINS AS PUBLISHED. 1802131717-1809251717EST.

FDC 8/3291 BMT IAP BEAUMONT MUNI, BEAUMONT, TX. RNAV (GPS) RWY 31, AMDT 1 LNAV CATS A/B MDA 600/HAT 568 ALL CATS. CIRCLING MDA 820/HAA 788 ALL CATS. VIS CAT C 2 1/4, CAT D 2 1/2. CRANE, 489 MSL, 4752 FEET WEST OF APPROACH END RWY 31 (2016-ASW-5873-OE). 1805241550-1901031550EST.

FDC 8/3290 BMT IAP BEAUMONT MUNI, BEAUMONT, TX. RNAV (GPS) RWY 13, AMDT 1 LNAV/VNAV DA 670/HAT 639 ALL CATS. VIS 2 1/2 ALL CATS. LNAV MDA 740/HAT 709 ALL CATS. VIS CATS C/D 2. CIRCLING MDA 820/HAA 788 ALL CATS. VIS CAT C 2 1/4 AND CAT D 2 1/2. VDP 2. 09 NM TO RW13. CRANE, 489FT MSL, 3458FT SW OF APPROACH END RWY 13 (2016-ASW-5873-OE). 1805241550-1901031550EST.

BEAUMONT/PORT ARTHUR

Jack Brooks Rgnl

FDC 8/0766 BPT IAP JACK BROOKS RGNL, BEAUMONT/PORT ARTHUR, TX. LOC BC RWY 30, AMDT 20 PROCEDURE NA. 1801031905-1808151905EST.

BIG SPRING

Big Spring Mc Mahon-Wrinkle

FDC 8/7410 BPG ODP BIG SPRING MC MAHON-WRINKLE, BIG SPRING, TX. TAKEOFF MINIMUMS AND (OBSTACLE) DEPARTURE PROCEDURES AMDT 3 TAKEOFF MINIMUMS: RWY 6, 400-1 1/2 WITH MINIMUM CLIMB OF 412 FT PER NM TO 3400. ALL OTHER DATA REMAINS AS PUBLISHED. 1803051619-1810151617EST.

FDC 8/1692 BPG IAP BIG SPRING MC MAHON-WRINKLE, BIG SPRING, TX. RNAV (GPS) RWY 17, AMDT 1 RNAV (GPS) RWY 35, AMDT 1 VOR/DME RWY 17, AMDT 8 VOR/DME RWY 35, AMDT 8 CIRCLING MDA 3220/HAA 647 ALL CATS. VISIBILITY CAT C 1 3/4. 1801051931-1808171931EST.

FDC 7/7801 BPG IAP BIG SPRING MC MAHON-WRINKLE, BIG SPRING, TX. RNAV (GPS) RWY 6, ORIG-A LPV VIS 7/8. LNAV/VNAV VIS 7/8. CIRCLING CATS A/B MDA 3220/HAA 647. CHANGE LOCAL ALTIMETER SETTING NOTE TO READ: WHEN LOCAL ALTIMETER SETTING NOT RECEIVED, USE MIDLAND INTL ALTIMETER SETTING: INCREASE ALL DA TO 2943 FT AND ALL VISIBILITIES 1/2 MILE; INCREASE ALL MDA 140 FT. 1712041822-1807161822EST.

BORGER

Hutchinson County

FDC 8/1865 BGD ODP HUTCHINSON COUNTY, BORGER, TX. TAKEOFF MINIMUMS AND (OBSTACLE) DEPARTURE PROCEDURES AMDT 1 TAKE-OFF MINIMUMS RWY 21, 400-1 3/4 OR STANDARD WITH A MINIMUM CLIMB GRADIENT OF 205 FEET PER NM TO 3400. ALL OTHER DATA REMAINS AS PUBLISHED. 1805231317-1901021317EST.

BRECKENRIDGE

Stephens County

FDC 8/3921 BKD IAP STEPHENS COUNTY, BRECKENRIDGE, TX. RNAV (GPS) RWY 35, ORIG-A NOTE: PROCEDURE NA AT NIGHT. DISREGARD NOTE: CIRCLING TO RWY 4, 13, 22, 31 NA AT NIGHT. DISREGARD NOTE: WHEN VGSI INOP, STRAIGHT-IN/CIRCLING RWY 35 PROCEDURE NA AT NIGHT. DISREGARD NOTE: WHEN VGSI INOP, CIRCLING RWY 17 NA AT NIGHT. 1804231451-1812031451EST.

FDC 7/1223 BKD IAP STEPHENS COUNTY, BRECKENRIDGE, TX. RNAV (GPS) RWY 17, ORIG-A NOTE: PROCEDURE NA AT NIGHT. DISREGARD NOTE: CIRCLING TO RWY 4, 13, 22, 31 NA AT NIGHT. DISREGARD NOTE: WHEN VGSI INOP STRAIGHT-IN/CIRCLING RWY 17 PROCEDURE NA AT NIGHT. DISREGARD NOTE: WHEN VGSI INOP, CIRCLING RWY 35 NA AT NIGHT. TERMINAL ROUTE WAPEV TO TISEE 19. 1 NM. 1712071902-1807191902EST.

BRIDGEPORT

Bridgeport Muni

FDC 8/9264 XBP IAP BRIDGEPORT MUNI, BRIDGEPORT, TX. RNAV (GPS) RWY 18, ORIG MISSED APPROACH: CLIMB TO 3600 DIRECT FIPAL AND ON TRACK 241 TO TIEON AND HOLD, CONTINUE CLIMB-IN-HOLD TO 3600. 1801231324-1809041324EST.

FDC 8/3976 XBP IAP BRIDGEPORT MUNI, BRIDGEPORT, TX. RNAV (GPS) RWY 18, ORIG LPV DA 1318/HAT 477, VISIBILITY 1 3/8 ALL CATS. 1804231738-1812031738EST.

BROWNSVILLE

Brownsville/South Padre Island Intl

FDC 7/8763 BRO IAP BROWNSVILLE/SOUTH PADRE ISLAND INTL, BROWNSVILLE, TX. VOR OR TACAN-A, AMDT 1C DISREGARD NOTE: WHEN VGSI INOP CIRCLING RWY 17 NA AT NIGHT. NOTE: NIGHT LANDING RWY 17 NA. 1712051634-1807171634EST.

BROWNWOOD

Brownwood Rgnl

FDC 8/6568 BWD IAP BROWNWOOD RGNL, BROWNWOOD, TX. LOC RWY 17, AMDT 4A MSA BWD 25 NM 3600. 1802061939-1809181939EST.

FDC 8/6561 BWD IAP BROWNWOOD RGNL, BROWNWOOD, TX. VOR/DME RWY 35, AMDT 1B S-35 MDA 1940/HAT 554 ALL CATS, VIS CAT C/D 1 5/8 SM. CIRCLING CAT A/B/C MDA 1940/HAA 553, VIS CAT C 1 5/8 SM. MSA BWD 25 NM 3600. NOTE: RWY 35 HELICOPTER VISIBILITY REDUCTION BELOW 3/4 SM NA. NOTE: VGSI AND DESCENT ANGLES NOT COINCIDENT (VGSI ANGLE 3. 00/TCH 45). 1802061933-1809181932EST.

FDC 8/0191 BWD IAP BROWNWOOD RGNL, BROWNWOOD, TX. RNAV (GPS) RWY 35, AMDT 1 NOTE: RWY 35 HELICOPTER VISIBILITY REDUCTION BELOW 3/4 SM NOT AUTHORIZED. NOTE: VGSI AND RNAV GLIDEPATH NOT COINCIDENT. 1801241507-1809051506EST.

BRYAN

Coulter Field

FDC 8/6847 CFD IAP COULTER FIELD, BRYAN, TX. RNAV (GPS) RWY 15, AMDT 1A CIRCLING CAT A MDA 800/HAA 433. 1803231313-1811021313EST.

FDC 8/4021 CFD IAP COULTER FIELD, BRYAN, TX. VOR/DME-A, AMDT 3 TERMINAL ROUTE CLL VORTAC TO RANEE/13. 00 DME MINIMUM ALTITUDE 2100. 1804231834-1812031834EST.

FDC 8/2344 CFD IAP COULTER FIELD, BRYAN, TX. VOR/DME-A, AMDT 3 PROCEDURE NA EXCEPT FOR AIRCRAFT EQUIPPED WITH SUITABLE RNAV SYSTEM WITH GPS. CLL VORTAC DOES NOT PROPERLY SUPPORT THE APPROACH PER FLIGHT CHECK. 1801291343-1809101343EST.

BURNET

Burnet Muni Kate Craddock Field

FDC 8/3908 BMQ ODP BURNET MUNI KATE CRADDOCK FIELD, BURNET, TX. TAKEOFF MINIMUMS AND (OBSTACLE) DEPARTURE PROCEDURES AMDT 1 DEPARTURE PROCEDURE: RWY 1: CLIMB HEADING 009. 14 TO 1700 BEFORE TURNING LEFT, ALL OTHER DATA REMAINS AS PUBLISHED. 1803191321-1810291321EST.

CADDO MILLS

Caddo Mills Muni

FDC 8/5693 7F3 IAP CADDO MILLS MUNI, CADDO MILLS, TX. RNAV (GPS) RWY 36, ORIG-A NOTE: PROCEDURE NA AT NIGHT. NOTE: HELICOPTER VISIBILITY REDUCTION BELOW 1 SM NOT AUTHORIZED. 1802051250-1809171250EST.

CAMPBELLTON

74 Ranch

FDC 8/2206 0XA5 SPECIAL 74 RANCH, CAMPBELLTON, TX. RNAV (GPS) RWY 14, ORIG RNAV (GPS) RWY 32, ORIG NOTE: PROCEDURE NA AT NIGHT. 1801081325-1808201325EST.

CANADIAN

Hemphill County

FDC 7/1166 HHF IAP HEMPHILL COUNTY, CANADIAN, TX. RNAV (GPS) RWY 4, AMDT 2 TERMINAL ROUTE WUDPI TO HULOG NA. 1711201513-1807021513EST.

CARRIZO SPRINGS

Faith Ranch

FDC 8/5911 XA89 SPECIAL FAITH RANCH, CARRIZO SPRINGS, TX. RNAV (GPS) RWY 32, ORIG LNAV/VNAV CATS A/B/C DA 1074/HAT 307. VIS CATS A/B/C 1. LNAV CATS A/B/C MDA 1120/HAT 353. VIS CAT C 1. CIRCLING CATS A/B/C MDA 1320/HAA 547. VDP 0. 97 NM TO RW32. WHEN LOCAL ALTIMETER SETTING NOT RECEIVED, USE COTULLA ALTIMETER SETTING AND INCREASE ALL LNAV/VNAV DA 146 FEET AND VISIBILITY CATS A/B/C 3/4 MILE; INCREASE ALL MDA 160 FEET AND INCREASE LNAV CAT C VISIBILITY 3/8 MILE AND CIRCLING CAT C VISIBILITY 1/2 MILE. 2 DRILLING RIGS, UP TO 956FT MSL, 5007FT EAST OF RWY 32 (2017-ASW-15565/15566-OE). 1804261128-1808051128EST.

FDC 8/5910 XA89 SPECIAL FAITH RANCH, CARRIZO SPRINGS, TX. RNAV (GPS) RWY 14, ORIG LNAV/VNAV CATS A/B/C DA 1070/HAT 298. VIS CATS A/B/C 1. CIRCLING CATS A/B/C MDA 1320/HAA 547. WHEN LOCAL ALTIMETER SETTING NOT RECEIVED, USE COTULLA ALTIMETER SETTING AND INCREASE ALL LNAV/VNAV DA 146 FEET AND VISIBILITY CATS A/B/C 3/4 MILE; INCREASE ALL MDA 160 FEET AND INCREASE LNAV CAT C VISIBILITY 3/8 MILE AND CIRCLING CAT C VISIBILITY 1/2 MILE. 2 DRILLING RIGS, UP TO 956FT MSL, 5007FT EAST OF APCH END RWY 14 (2017-ASW-15565/15566-OE). 1804261128-1808051128EST.

CASTROVILLE

Castroville Muni

FDC 8/6059 CVB SID CASTROVILLE MUNI, CASTROVILLE, TX. SETZR TWO DEPARTURE (RNAV) PROCEDURE NA. 1805141738-1812241738EST.

CENTER

Center Muni

FDC 8/2838 F17 IAP CENTER MUNI, CENTER, TX. RNAV (GPS) RWY 17, ORIG-B NOTE: DESCENT ANGLE 3. 04/TCH 45 NA. DISREGARD NOTE: VGSI AND DESCENT ANGLES NOT COINCIDENT. PROFILE NOTE: VISUAL SEGMENT - OBSTACLES. 1805091243-1905091243EST.

CLEBURNE

Cleburne Rgnl

FDC 8/9954 CPT SID CLEBURNE RGNL, CLEBURNE, TX. GARLAND SIX DEPARTURE CHANGE PROPS NOTE TO READ: PROPS DEPARTING DFW AND DAL EXPECT WYLIE OR HUBBARD DEPARTURE. PROPS FROM OTHER AIRPORTS EXPECT THE DALLAS OR HUBBARD DEPARTURE. 1804161716-1811261716EST.

FDC 8/8983 CPT SID CLEBURNE RGNL, CLEBURNE, TX. HUBBARD NINE DEPARTURE CHANGE PROPS NOTE TO READ: FOR PROPS REQUESTING FL230 AND BELOW. PROPS DEPARTING DFW AND DAL REQUESTING FL 240 AND ABOVE EXPECT THE WYLIE DEPARTURE. PROPS FROM OTHER AIRPORTS REQUESTING FL240 OR ABOVE EXPECT THE DALLAS DEPARTURE. 1804131430-1811231430EST.

FDC 8/6118 CPT IAP CLEBURNE RGNL, CLEBURNE, TX. RNAV (GPS) RWY 33, AMDT 1A LNAV/VNAV DA 1271/HAT 419 ALL CATS. VIS 1 3/8 ALL CATS. LNAV MDA 1360/HAT 508 ALL CATS. VIS CATS C/D 1 3/8. CIRCLING CATS A/B MDA 1420/HAA 566. VDP 1. 46NM TO RW33. WHEN LOCAL ALTIMETER SETTING NOT RECEIVED, USE FORT WORTH MEACHAM INTL ALTIMETER SETTING AND INCREASE ALL DA 85 FEET AND ALL MDA 100 FEET, AND INCREASE LPV VISIBILITY ALL CATS 1/4 MILE, INCREASE LNAV/VNAV VISIBILITY ALL CATS 3/8 MILE, INCREASE LNAV CAT C/D VISIBILITY 3/8 MILE AND INCREASE CIRCLING CAT C/D VISIBLITY 1/4 MILE. CRANE, 1060FT MSL, 1858FT EAST OF APCH END RWY 33 (2018-ASW-1694-OE). 1803221337-1811011337EST.

FDC 8/6117 CPT IAP CLEBURNE RGNL, CLEBURNE, TX. LOC/DME RWY 15, ORIG-E RNAV (GPS) RWY 15, AMDT 1A CIRCLING CATS A/B MDA 1420/HAA 566. CRANE, 1060FT MSL, 3746FT SE OF KCPT (2018-ASW-1694-OE). 1803221337-1811011337EST.

FDC 7/4486 CPT SID CLEBURNE RGNL, CLEBURNE, TX. GARLAND SIX DEPARTURE HUBBARD NINE DEPARTURE QUITMAN TRANSITION NA EXCEPT FOR AIRCRAFT EQUIPPED WITH SUITABLE RNAV SYSTEM WITH GPS. TEXARKANA TRANSITION DME REQUIRED EXCEPT FOR AIRCRAFT EQUIPPED WITH SUITABLE RNAV SYSTEM WITH GPS, UIM VOR OUT OF SERVICE. 1710292302-1807102302EST.

FDC 7/3255 CPT SID CLEBURNE RGNL, CLEBURNE, TX. KINGDOM FOUR DEPARTURE WICHITA FALLS TRANSITION: DME REQUIRED EXCEPT FOR AIRCRAFT EQUIPPED WITH SUITABLE RNAV SYSTEM WITH GPS, UKW VOR OUT OF SERVICE. 1710261225-1806071222EST.

CLEVELAND

Cleveland Muni

FDC 7/9519 6R3 STAR CLEVELAND MUNI, CLEVELAND, TX. RIICE EIGHT ARRIVAL REVISE NOTE: DME/DME/IRU OR GPS EQUIPPED TURBOJET AIRCRAFT LANDING IAH CAPABLE OF 280K OR GREATER MUST FILE THE DRLLR/GUSHR (RNAV) STARS. 1706261535-1812312359.

FDC 7/7482 6R3 STAR CLEVELAND MUNI, CLEVELAND, TX. HUDZY THREE ARRIVAL REVISE ARRIVAL ROUTE DESCRIPTION. FROM OVER HUDZY ON IAH R-067 TO CLWSN, THEN ON IAH R-067 TO SWAAA. EXPECT VECTORS TO FINAL APPROACH COURSE AT OR PRIOR TO SWAAA. HUB VOR/DME OUT OF SERVICE. 1712201640-1912312359.

COLLEGE STATION

Easterwood Field

FDC 8/5241 CLL IAP EASTERWOOD FIELD, COLLEGE STATION, TX. RNAV (GPS) RWY 28, AMDT 1A LNAV/VNAV DA 761/HATH 450 ALL CATS. VIS 1 1/2 ALL CATS. LNAV MDA 860/HATH 549 ALL CATS. VIS CATS C/D/E 1 5/8. 1802021757-1809141756EST.

FDC 8/4495 CLL IAP EASTERWOOD FIELD, COLLEGE STATION, TX. ILS OR LOC RWY 34, AMDT 14 LOC BC RWY 16, AMDT 8 RNAV (GPS) RWY 10, AMDT 1C RNAV (GPS) RWY 16, AMDT 1B RNAV (GPS) RWY 28, AMDT 1A RNAV (GPS) RWY 34, AMDT 1B VOR OR TACAN RWY 10, AMDT 19D VOR/DME RWY 28, AMDT 14 CIRCLING CATS A/B MDA 940/HAA 620. TEMP CRANES UP TO 590 MSL 5247 FT NE OF RWY 16 (2015-ASW-8586/8681/8682-OE). 1802011451-1808281451EST.

FDC 8/4407 CLL ODP EASTERWOOD FIELD, COLLEGE STATION, TX. TAKEOFF MINIMUMS AND (OBSTACLE) DEPARTURE PROCEDURES AMDT 4 TAKEOFF MINIMUMS: RWY 4, 300 - 1 3/4. NOTE: RWY 4, TEMP CRANES BEGINNING 4762 FT FROM DER, 732 FT LEFT OF CENTERLINE, UP TO 260 AGL/590 MSL (2015-ASW-8586/8681/8682-OE). ALL OTHER DATA REMAINS AS PUBLISHED. 1802011340-1808281340EST.

COMANCHE

Comanche County-City

FDC 8/2248 MKN ODP COMANCHE COUNTY-CITY, COMANCHE, TX. TAKEOFF MINIMUMS AND (OBSTACLE) DEPARTURE PROCEDURES ORIG DEPARTURE PROCEDURE RWY 17. DEPARTURE ROUTE DESCRIPTION RWY 17, CLIMB HEADING 173 TO 2300 BEFORE TURNING RIGHT. ALL OTHER DATA REMAINS AS PUBLISHED. 1805081900-1905081900EST.

CORPUS CHRISTI

Corpus Christi Intl

FDC 8/4882 CRP IAP CORPUS CHRISTI INTL, CORPUS CHRISTI, TX. ILS OR LOC RWY 13, AMDT 28 S-LOC 13 MDA 480/HAT 434 ALL CATS, VIS CATS C,D,E RVR 4000. NOTE: FOR INOP ALS INCREASE S-ILS CAT E VISIBILITY TO RVR 4000 AND S-LOC 13 CAT E VISIBILITY TO 1 1/4 SM. DISREGARD NOTE: FOR INOP MALSR INCREASE S-ILS CAT E VISIBILITY TO RVR 4000 AND S-LOC 13 CATS C/D/E VISIBILITY TO RVR 5500. 1802012013-1809132013EST.

CORSICANA

C David Campbell Field-Corsicana Muni

FDC 7/5839 CRS IAP C DAVID CAMPBELL FIELD-CORSICANA MUNI, CORSICANA, TX. RNAV (GPS) RWY 14, ORIG-B DELETE: DESCENT ANGLE 2. 85/TCH 40. PROFILE NOTE: VISUAL SEGMENT-OBSTACLES. 1711131442-1806251442EST.

COTULLA

Cotulla-La Salle County

FDC 8/4644 COT IAP COTULLA-LA SALLE COUNTY, COTULLA, TX. VOR-A, AMDT 13 CIRCLING CATS A/B/C MDA 980/HAA 506. DRILLING RIG, 620FT MSL, 1. 36NM NORTH OF KCOT (2016-ASW-11883-OE). 1802272005-1810092005EST.

FDC 8/4642 COT IAP COTULLA-LA SALLE COUNTY, COTULLA, TX. RNAV (GPS) RWY 13, AMDT 2A RNAV (GPS) RWY 31, AMDT 2 CIRCLING CATS A/B MDA 980/HAA 506. DRILLING RIG, 620FT MSL, 1. 36NM NORTH OF KCOT (2016-ASW-11883-OE). 1802272005-1810092005EST.

CROCKETT

Houston County

FDC 8/1472 DKR IAP HOUSTON COUNTY, CROCKETT, TX. RNAV (GPS) RWY 20, ORIG-B DISREGARD: DESCENT ANGLE 3. 00/TCH 35. PROFILE NOTE: VISUAL SEGMENT - OBSTACLES. 1801261228-1809071228EST.

CROSBYTON

Crosbyton Muni

FDC 8/3542 8F3 IAP CROSBYTON MUNI, CROSBYTON, TX. RNAV (GPS) RWY 17, ORIG-A LP MDA 3660/HAT 642 ALL CATS. 1801311454-1809121454EST.

CYPRESS

Dry Creek

FDC 7/7607 TS07 IAP DRY CREEK, CYPRESS, TX. RNAV (GPS) RWY 18, AMDT 2 DISREGARD: DESCENT ANGLE 3. 00/TCH 40. PROFILE NOTE: VISUAL SEGMENT - OBSTACLES. 1712041452-1807161452EST.

DALHART

Dalhart Muni

FDC 8/7561 DHT ODP DALHART MUNI, DALHART, TX. TAKEOFF MINIMUMS AND (OBSTACLE) DEPARTURE PROCEDURES ORIG TAKEOFF MINIMUMS: RWY 3, 400-2 1/4 OR STANDARD WITH MINIMUM CLIMB OF 273 FT PER NM TO 4500. ALL OTHER DATA REMAINS AS PUBLISHED. 1803051929-1810151928EST.

DALLAS

Addison

FDC 8/9957 ADS SID ADDISON, DALLAS, TX. GARLAND SIX DEPARTURE CHANGE PROPS NOTE TO READ: PROPS DEPARTING DFW AND DAL EXPECT WYLIE OR HUBBARD DEPARTURE. PROPS FROM OTHER AIRPORTS EXPECT THE DALLAS OR HUBBARD DEPARTURE. 1804161718-1811261718EST.

FDC 8/9737 ADS STAR ADDISON, DALLAS, TX YEAGR3 ARRIVAL REGIONAL APP CON ALSO 125. 2/343. 65 1803091250-1809131800.

FDC 8/8987 ADS SID ADDISON, DALLAS, TX. HUBBARD NINE DEPARTURE CHANGE PROPS NOTE TO READ: FOR PROPS REQUESTING FL230 AND BELOW. PROPS DEPARTING DFW AND DAL REQUESTING FL 240 AND ABOVE EXPECT THE WYLIE DEPARTURE. PROPS FROM OTHER AIRPORTS REQUESTING FL240 OR ABOVE EXPECT THE DALLAS DEPARTURE. 1804131433-1811231433EST.

FDC 8/4602 ADS SID ADDISON, DALLAS, TX. JOE POOL NINE DEPARTURE NOTE: BRDEN TRANSITION ATC ASSIGNED ONLY. ALL OTHER DATA REMAINS AS PUBLISHED. 1803201437-1810301437EST.

FDC 8/4255 ADS SID ADDISON, DALLAS, TX. DALLAS FOUR DEPARTURE GARLAND SIX DEPARTURE HUBBARD NINE DEPARTURE JOE POOL NINE DEPARTURE KINGDOM FOUR DEPARTURE KUSSO FIVE DEPARTURE (RNAV) SWABR FIVE DEPARTURE (RNAV) TEXOMA FIVE DEPARTURE WORTH ONE DEPARTURE TAKE-OFF MINIMUMS RWY 15, 400-2 1/2 OR STANDARD WITH MINIMUM CLIMB OF 389 FEET PER NM TO 1100. NOTE: RWY 15, CRANE, 6302 FEET FROM DEPARTURE END OF RWY, 401 FEET LEFT OF CENTERLINE, 256 AGL/880 MSL (2017-ASW-6117-OE). ALL OTHER DATA REMAINS AS PUBLISHED. 1802011244-1809131244EST.

FDC 8/2622 ADS STAR ADDISON AIRPORT, DALLAS,TX. EESAT THREE ARRIVAL TURBOJETS:EXPECT TO CROSS YEAGR AT 8000. 1802211735-1809131800.

FDC 8/2613 ADS STAR ADDISON AIRPORT, DALLAS,TX. LOADS THREE ARRIVAL TURBOJETS:EXPECT TO CROSS YEAGR AT 8000 1802211830-1809131800.

FDC 8/2162 ADS IAP ADDISON, DALLAS, TX. ILS OR LOC RWY 15, AMDT 11A RNAV (GPS) RWY 15, AMDT 1A CIRCLING CATS A/B MDA 1240/HAA 595. CRANE, 880 MSL, 1. 63 NM SE OF KADS (2017-ASW-6117-OE). 1805231818-1901021818EST.

FDC 8/0152 ADS SID ADDISON, DALLAS, TX. DALLAS FOUR DEPARTURE CHANGE PROPS NOTE TO READ: PROPS REQUESTING FL230 AND BELOW EXPECT THE HUBBARD DEPARTURE. PROPS DEPARTING DFW AND DAL REQUESTING FL240 AND ABOVE EXPECT THE WYLIE DEPARTURE. PROPS FROM OTHER AIRPORTS REQUESTING FL240 OR ABOVE EXPECT THE DALLAS DEPARTURE. 1804161910-1811261910EST.

FDC 7/7749 ADS ODP ADDISON, DALLAS, TX. TAKEOFF MINIMUMS AND (OBSTACLE) DEPARTURE PROCEDURES AMDT 6 TAKE-OFF MINIMUMS RWY 15, 400-2 1/2 OR STANDARD WITH MINIMUM CLIMB OF 389 FEET PER NM TO 1100. NOTE: RWY 15, CRANE, 6302 FEET FROM DEPARTURE END OF RWY, 401 FEET LEFT OF CENTERLINE, 256 AGL/880 MSL (2017-ASW-6117-OE). ALL OTHER DATA REMAINS AS PUBLISHED. 1712202101-1806152101EST.

FDC 7/4529 ADS SID ADDISON, DALLAS, TX. DALLAS FOUR DEPARTURE EL DORADO TRANSITION,MERIDIAN TRANSITION,QUITMAN TRANSITION,SIDON TRANSITION NA EXCEPT FOR AIRCRAFT EQUIPPED WITH SUITABLE RNAV SYSTEM WITH GPS. LITTLE ROCK TRANSITION,TEXARKANA TRANSITION DME REQUIRED EXCEPT FOR AIRCRAFT EQUIPPED WITH SUITABLE RNAV SYSTEM WITH GPS, UIM VOR OUT OF SERVICE. 1710292302-1807102302EST.

FDC 7/4487 ADS SID ADDISON, DALLAS, TX. GARLAND SIX DEPARTURE HUBBARD NINE DEPARTURE QUITMAN TRANSITION NA EXCEPT FOR AIRCRAFT EQUIPPED WITH SUITABLE RNAV SYSTEM WITH GPS. TEXARKANA TRANSITION DME REQUIRED EXCEPT FOR AIRCRAFT EQUIPPED WITH SUITABLE RNAV SYSTEM WITH GPS, UIM VOR OUT OF SERVICE. 1710292302-1807102302EST.

FDC 7/3322 ADS SID ADDISON, DALLAS, TX. TEXOMA FIVE DEPARTURE ARDMORE TRANSITION, BLECO TRANSITION, DECKK TRANSITION, ROLLS TRANSITION, WILL ROGERS TRANSITION, AND ZEMMA TRANSITION: DME REQUIRED EXCEPT FOR AIRCRAFT EQUIPPED WITH SUITABLE RNAV SYSTEM WITH GPS, UKW VOR OUT OF SERVICE. 1710261234-1806071234EST.

FDC 7/3298 ADS SID ADDISON, DALLAS, TX. WORTH ONE DEPARTURE CHILDRESS, GUTHRIE, PANHANDLE, TUCUMCARI TRANSITIONS: DME REQUIRED EXCEPT FOR AIRCRAFT EQUIPPED WITH SUITABLE RNAV SYSTEM WITH GPS, UKW VOR OUT OF SERVICE. 1710261225-1806071222EST.

FDC 7/3257 ADS SID ADDISON, DALLAS, TX. KINGDOM FOUR DEPARTURE WICHITA FALLS TRANSITION: DME REQUIRED EXCEPT FOR AIRCRAFT EQUIPPED WITH SUITABLE RNAV SYSTEM WITH GPS, UKW VOR OUT OF SERVICE. 1710261225-1806071222EST.

Dallas Executive

FDC 8/9945 RBD SID DALLAS EXECUTIVE, DALLAS, TX. GARLAND SIX DEPARTURE CHANGE PROPS NOTE TO READ: PROPS DEPARTING DFW AND DAL EXPECT WYLIE OR HUBBARD DEPARTURE. PROPS FROM OTHER AIRPORTS EXPECT THE DALLAS OR HUBBARD DEPARTURE. 1804161713-1811261713EST.

FDC 8/9543 RBD STAR DALLAS EXECUTIVE, DALLAS,TX FINGR5 ARRIVAL REGIONAL APP CON 125. 025/263. 025 NOW 124. 3/282. 27 1803082105-1809131800.

FDC 8/8954 RBD SID DALLAS EXECUTIVE, DALLAS, TX. HUBBARD NINE DEPARTURE CHANGE PROPS NOTE TO READ: FOR PROPS REQUESTING FL230 AND BELOW. PROPS DEPARTING DFW AND DAL REQUESTING FL 240 AND ABOVE EXPECT THE WYLIE DEPARTURE. PROPS FROM OTHER AIRPORTS REQUESTING FL240 OR ABOVE EXPECT THE DALLAS DEPARTURE. 1804131418-1811231418EST.

FDC 8/7077 RBD IAP DALLAS EXECUTIVE, DALLAS, TX. RNAV (GPS) RWY 17, ORIG NOTE: RWY 17 HELICOPTER VISIBILITY REDUCTION BELOW 3/4 SM NOT AUTHORIZED. VDP AT 1. 27 NM TO RW17. 1802071656-1809191656EST.

FDC 8/0098 RBD SID DALLAS EXECUTIVE, DALLAS, TX. DALLAS FOUR DEPARTURE CHANGE PROPS NOTE TO READ: PROPS REQUESTING FL230 AND BELOW EXPECT THE HUBBARD DEPARTURE. PROPS DEPARTING DFW AND DAL REQUESTING FL240 AND ABOVE EXPECT THE WYLIE DEPARTURE. PROPS FROM OTHER AIRPORTS REQUESTING FL240 OR ABOVE EXPECT THE DALLAS DEPARTURE. 1804161851-1811261851EST.

FDC 7/4517 RBD SID DALLAS EXECUTIVE, DALLAS, TX. DALLAS FOUR DEPARTURE EL DORADO TRANSITION,MERIDIAN TRANSITION,QUITMAN TRANSITION,SIDON TRANSITION NA EXCEPT FOR AIRCRAFT EQUIPPED WITH SUITABLE RNAV SYSTEM WITH GPS. LITTLE ROCK TRANSITION,TEXARKANA TRANSITION DME REQUIRED EXCEPT FOR AIRCRAFT EQUIPPED WITH SUITABLE RNAV SYSTEM WITH GPS, UIM VOR OUT OF SERVICE. 1710292302-1807102302EST.

FDC 7/4490 RBD SID DALLAS EXECUTIVE, DALLAS, TX. GARLAND SIX DEPARTURE HUBBARD NINE DEPARTURE QUITMAN TRANSITION NA EXCEPT FOR AIRCRAFT EQUIPPED WITH SUITABLE RNAV SYSTEM WITH GPS. TEXARKANA TRANSITION DME REQUIRED EXCEPT FOR AIRCRAFT EQUIPPED WITH SUITABLE RNAV SYSTEM WITH GPS, UIM VOR OUT OF SERVICE. 1710292302-1807102302EST.

FDC 7/3313 RBD SID DALLAS EXECUTIVE, DALLAS, TX. TEXOMA FIVE DEPARTURE ARDMORE TRANSITION, BLECO TRANSITION, DECKK TRANSITION, ROLLS TRANSITION, WILL ROGERS TRANSITION, AND ZEMMA TRANSITION: DME REQUIRED EXCEPT FOR AIRCRAFT EQUIPPED WITH SUITABLE RNAV SYSTEM WITH GPS, UKW VOR OUT OF SERVICE. 1710261226-1806071226EST.

FDC 7/3300 RBD SID DALLAS EXECUTIVE, DALLAS, TX. WORTH ONE DEPARTURE CHILDRESS, GUTHRIE, PANHANDLE, TUCUMCARI TRANSITIONS: DME REQUIRED EXCEPT FOR AIRCRAFT EQUIPPED WITH SUITABLE RNAV SYSTEM WITH GPS, UKW VOR OUT OF SERVICE. 1710261225-1806071222EST.

FDC 7/3260 RBD SID DALLAS EXECUTIVE, DALLAS, TX. KINGDOM FOUR DEPARTURE WICHITA FALLS TRANSITION: DME REQUIRED EXCEPT FOR AIRCRAFT EQUIPPED WITH SUITABLE RNAV SYSTEM WITH GPS, UKW VOR OUT OF SERVICE. 1710261225-1806071222EST.

Dallas Love Field

FDC 8/9970 DAL SID DALLAS LOVE FIELD, DALLAS, TX. COYOTE NINE DEPARTURE PROCEDURAL NOTES/TAKEOFF MINIMUMS NOTE: BOOMR TRANSITION: DME REQUIRED. ALL OTHER DATA REMAINS AS PUBLISHED. 1803291336-1811081335EST.

FDC 8/9963 DAL SID DALLAS LOVE FIELD, DALLAS, TX. HUBBARD NINE DEPARTURE CHANGE PROPS NOTE TO READ: FOR PROPS REQUESTING FL230 AND BELOW. PROPS DEPARTING DFW AND DAL REQUESTING FL 240 AND ABOVE EXPECT THE WYLIE DEPARTURE. PROPS FROM OTHER AIRPORTS REQUESTING FL240 OR ABOVE EXPECT THE DALLAS DEPARTURE. 1804161723-1811261723EST.

FDC 8/9733 DAL STAR DALLAS LOVE FILED, DALLS, TX MNNDO4 ARRIVAL REGIONAL APP CON 125. 27/308. 4 NOW 125. 2/343. 65 1803091230-1809131800.

FDC 8/9732 DAL STAR DALLAS LOVE FIELD, DALLAS, TX HIBAL3 ARRIVAL REGIONAL APP CON 125. 27/308. 4 NOW 124. 3/282. 27 1803091230-1809131800.

FDC 8/9727 DAL STAR DALLAS LOVE FIELD, DALLAS, TX YEAGR3 ARRIVAL REGIONAL APP CON ALSO 125. 2/343. 65 1803091220-1809131800.

FDC 8/9537 DAL STAR DALLAS LOVE FIELD, DALLAS,TX FINGR5 ARRIVAL REGIONAL APP CON 125. 025/263. 025 NOW 124. 3/282. 27 1803082100-1809131800.

FDC 8/9425 DAL IAP DALLAS LOVE FIELD, DALLAS, TX. RNAV (GPS) Y RWY 13R, ORIG-A LNAV MDA 1000/ HAT 524 ALL CATS. VIS CATS C/D 1 1/2. CRANE, 700 MSL, 2773 FT SOUTH OF APPROACH END RWY 13R, (2016-ASW-4703-OE). 1802131717-1809251717EST.

FDC 8/8956 DAL SID DALLAS LOVE FIELD, DALLAS, TX. DALLAS FOUR DEPARTURE CHANGE PROPS NOTE TO READ: PROPS REQUESTING FL230 AND BELOW EXPECT THE HUBBARD DEPARTURE. PROPS DEPARTING DFW AND DAL REQUESTING FL240 AND ABOVE EXPECT THE WYLIE DEPARTURE. PROPS FROM OTHER AIRPORTS REQUESTING FL240 OR ABOVE EXPECT THE DALLAS DEPARTURE. 1804131422-1811231421EST.

FDC 8/7316 DAL SID DALLAS LOVE FIELD, DALLAS, TX. GARLAND SIX DEPARTURE CHANGE PROPS NOTE TO READ: PROPS DEPARTING DFW AND DAL EXPECT WYLIE OR HUBBARD DEPARTURE. PROPS FROM OTHER AIRPORTS EXPECT THE DALLAS OR HUBBARD DEPARTURE. 1804111457-1811211456EST.

FDC 8/7290 DAL IAP DALLAS LOVE FIELD, DALLAS, TX. RNAV (RNP) W RWY 13L, ORIG-B RNAV (RNP) X RWY 13L, ORIG-B RNP 0. 11 DA 770/HAT 285 ALL CATS. CRANE, 727 MSL, 5137 FT SOUTHEAST OF APPROACH END RWY 13L, 2016-ASW-1176 THRU 1188-NRA. 1804111305-1811211305EST.

FDC 8/6033 DAL IAP DALLAS LOVE FIELD, DALLAS, TX. ILS OR LOC RWY 31L, AMDT 22 CHANGE DME JAKID (FAF) FROM 5 TO 4. 9 DME, CHANGE DME ENTRA (SDF) FROM 2. 9 TO 2. 8 DME, CHANGE *I-LVF DME FROM 1. 8 TO 1. 7 DME. 1805141730-1812241730EST.

FDC 8/5747 DAL ODP DALLAS LOVE FIELD, DALLAS, TX. TAKEOFF MINIMUMS AND (OBSTACLE) DEPARTURE PROCEDURES AMDT 17 TAKEOFF OBSTACLE NOTES: RWY 13L, TEMP CRANE 3218 FT FROM DER, 347 FT RIGHT OF CENTERLINE, 100 FT AGL/585 FT MSL (2017-ASW-3583-OE). ALL OTHER DATA REMAINS AS PUBLISHED. 1801161501-1808281501EST.

FDC 8/4959 DAL SID DALLAS LOVE FIELD, DALLAS, TX. GARLAND SIX DEPARTURE DEPARTURE PROCEDURE DP ROUTE DESCRIPTION. CHANGE DP ROUTE DESCRIPTION TO READ TAKEOFF RWYS 13L/R: CLIMB HEADING 133, EXPECT VECTOR TO APPROPRIATE ROUTE, MAINTAIN 8000 AND EXPECT FILED ALTITUDE 10 MINUTES AFTER DEPARTURE. ALL OTHER DATA REMAINS AS PUBLISHED. 1805291415-1901081415EST.

FDC 8/4805 DAL IAP DALLAS LOVE FIELD, DALLAS, TX. ILS RWY 31R (SA CAT I) AMDT 6A PROCEDURE NA. CRANE, 727 MSL, 2827 FT WEST OF APPROACH END RWY 31R, 2016-ASW-1176 THRU 1188-NRA 1804241742-1812041742EST.

FDC 8/4803 DAL SPECIAL DALLAS LOVE FIELD, DALLAS, TX. ILS Z OR LOC Z RWY 13R, AMDT 2 S-ILS RWY 13R CATS C/D DA 680/HAT 202. CRANE, 727 MSL, 2827 FT SE OF APPROACH END RWY 13R, (2016-ASW-1176 THRU 1188-NRA). 1804241742-1812041742EST.

FDC 8/4707 DAL IAP DALLAS LOVE FIELD, DALLAS, TX. RNAV (GPS) Z RWY 13R, AMDT 2 LPV DA 685/HAT 207 ALL CATS. CRANE, 727 MSL, 4955 FT SOUTHEAST OF APPROACH END RWY 13R, 2016-ASW-1176 THRU 1188-NRA. 1804061858-1811161858EST.

FDC 8/4701 DAL IAP DALLAS LOVE FIELD, DALLAS, TX. ILS Y OR LOC Y RWY 13R, AMDT 6 S-ILS 13R DA 680/HAT 202 ALL CATS. CRANE, 727 MSL, 2827 FT SE OF APPROACH END RWY 13R, 2016-ASW-1176 THRU 1188-NRA 1804061858-1811161858EST.

FDC 8/4700 DAL IAP DALLAS LOVE FIELD, DALLAS, TX. ILS OR LOC RWY 31R, AMDT 6A S-ILS 31R DA 812/HAT 325, VIS RVR 4000 ALL CATS. S-LOC 31R CAT A VIS RVR 4000. DISREGARD NOTE: ASTERISK RVR 1800 AUTHORIZED WITH USE OF FD OR AP OR HUD TO DA. BOKLE FIX MINIMUMS (DME REQUIRED) S-LOC 31R CATS A/B VIS RVR 4000. CIRCLING CAT C MDA 1280/HAA 793, VIS CAT C 2 1/4. TEMP CRANE 585 MSL 3237 FT SE OF RWY 31R (2017-ASW-3583-OE). TEMP CRANE 920 MSL 3. 61 NM SE OF AIRPORT (2016-ASW-11940-OE). 1804061855-1811161855EST.

FDC 8/4699 DAL IAP DALLAS LOVE FIELD, DALLAS, TX. RNAV (GPS) Y RWY 31R, AMDT 2A LPV DA 752/HAT 265, VIS RVR 4000 ALL CATS. LNAV MDA CATS A/B VIS RVR 4000. DISREGARD NOTE: ASTERISK RVR 1800 AUTHORIZED WITH USE OF FD OR AP OR HUD TO DA. FOR INOP MALSR, INCREASE LPV VISIBILITY ALL CATS TO RVR 6000 AND LNAV/VNAV VISIBILITY ALL CATS TO 1 3/8 MILE. TEMP CRANE 727 MSL 2827 FT W OF RWY 31R (2016-ASW-1176 THRU 1188-NRA). TEMP CRANE 585 MSL 3237 FT SE OF RWY 31R (2017-ASW-3583-OE). 1804061855-1811161855EST.

FDC 8/4698 DAL IAP DALLAS LOVE FIELD, DALLAS, TX. RNAV (RNP) Z RWY 31R, ORIG-B RNP 0. 16 DA 815/HAT 328, VIS RVR 4000 ALL CATS. TEMP CRANE 727 MSL 2827 FT W OF RWY 31R (2016-ASW-1176 THRU 1188-NRA). TEMP CRANE 585 MSL 3237 FT SE OF RWY 31R (2017-ASW-3583-OE). 1804061855-1811161855EST.

FDC 8/4597 DAL SID DALLAS LOVE FIELD, DALLAS, TX. JOE POOL NINE DEPARTURE NOTE: BRDEN TRANSITION ATC ASSIGNED ONLY. ALL OTHER DATA REMAINS AS PUBLISHED. 1803201437-1810301437EST.

FDC 8/3553 DAL IAP DALLAS LOVE FIELD, DALLAS, TX. RNAV (GPS) Y RWY 13L, AMDT 1B LNAV MDA 1000/HAT 515 ALL CATS. VIS CATS C/D RVR 5500. VDP 1. 44NM TO RWY 13L. CRANE, 685FT MSL, 3034FT NE OF APCH END RWY 13L (2017-ASW-6290-OE). 1804051225-1812151225EST.

FDC 8/3552 DAL IAP DALLAS LOVE FIELD, DALLAS, TX. RNAV (GPS) Z RWY 13L, AMDT 3A LNAV/VNAV DA 896/HAT 411 ALL CATS. VIS RVR 5000 ALL CATS. LNAV MDA 1000/HAT 515 ALL CATS. VIS CATS C/D RVR 5500. VDP 1. 48NM TO RWY13L. CRANE, 685FT MSL, 3034FT NE OF APCH END RWY 13L (2017-ASW-6290-OE). 1804051225-1812151225EST.

FDC 8/1390 DAL IAP DALLAS LOVE FIELD, DALLAS, TX. ILS OR LOC RWY 31R, AMDT 6A S-ILS 36R NA. BOKLE FIX MINIMUMS (DME REQUIRED) S-LOC 31R CATS A/B VIS RVR 4000. CIRCLING CAT C MDA 1280/HAA 793, VIS CAT C 2 1/4 CRANE, 751FT MSL, 2589 FT WEST OF APCH END RWY 31R, (2016-ASW-1993-NRA), CRANE, 920FT MSL, 3. 61 NM SE OF AIRPORT (2016-ASW-11940-OE), EQUIPMENT, UP TO 553FT MSL, BEGINNING 65FT SW OF APCH END RWY 31R, (2018-ASW-1450 THRU 1458-NRA). 1804021749-1806071749EST.

FDC 7/4530 DAL SID DALLAS LOVE FIELD, DALLAS, TX. BACHMAN SEVEN DEPARTURE DALLAS FOUR DEPARTURE WYLIE NINE DEPARTURE EL DORADO TRANSITION,MERIDIAN TRANSITION,QUITMAN TRANSITION,SIDON TRANSITION NA EXCEPT FOR AIRCRAFT EQUIPPED WITH SUITABLE RNAV SYSTEM WITH GPS. LITTLE ROCK TRANSITION,TEXARKANA TRANSITION DME REQUIRED EXCEPT FOR AIRCRAFT EQUIPPED WITH SUITABLE RNAV SYSTEM WITH GPS, UIM VOR OUT OF SERVICE. 1710292302-1807102302EST.

FDC 7/4489 DAL SID DALLAS LOVE FIELD, DALLAS, TX. GARLAND SIX DEPARTURE HUBBARD NINE DEPARTURE QUITMAN TRANSITION NA EXCEPT FOR AIRCRAFT EQUIPPED WITH SUITABLE RNAV SYSTEM WITH GPS. TEXARKANA TRANSITION DME REQUIRED EXCEPT FOR AIRCRAFT EQUIPPED WITH SUITABLE RNAV SYSTEM WITH GPS, UIM VOR OUT OF SERVICE. 1710292302-1807102302EST.

FDC 7/3358 DAL IAP DALLAS LOVE FIELD, DALLAS, TX. RNAV (GPS) Y RWY 31L, AMDT 1D LPV DA VISIBILITY RVR 1800 ALL CATS. THIS IS RNAV (GPS) Y RWY 31L, AMDT 1E. 1707191418-PERM.

FDC 7/3324 DAL SID DALLAS LOVE FIELD, DALLAS, TX. TEXOMA FIVE DEPARTURE ARDMORE TRANSITION, BLECO TRANSITION, DECKK TRANSITION, ROLLS TRANSITION, WILL ROGERS TRANSITION, AND ZEMMA TRANSITION: DME REQUIRED EXCEPT FOR AIRCRAFT EQUIPPED WITH SUITABLE RNAV SYSTEM WITH GPS, UKW VOR OUT OF SERVICE. 1710261234-1806071234EST.

FDC 7/3299 DAL SID DALLAS LOVE FIELD, DALLAS, TX. COYOTE EIGHT DEPARTURE WORTH ONE DEPARTURE CHILDRESS, GUTHRIE, PANHANDLE, TUCUMCARI TRANSITIONS: DME REQUIRED EXCEPT FOR AIRCRAFT EQUIPPED WITH SUITABLE RNAV SYSTEM WITH GPS, UKW VOR OUT OF SERVICE. 1710261225-1806071222EST.

FDC 7/3258 DAL SID DALLAS LOVE FIELD, DALLAS, TX. KINGDOM FOUR DEPARTURE WICHITA FALLS TRANSITION: DME REQUIRED EXCEPT FOR AIRCRAFT EQUIPPED WITH SUITABLE RNAV SYSTEM WITH GPS, UKW VOR OUT OF SERVICE. 1710261225-1806071222EST.

Mckinney National

FDC 8/9942 TKI SID MCKINNEY NATIONAL, DALLAS, TX. GARLAND SIX DEPARTURE CHANGE PROPS NOTE TO READ: PROPS DEPARTING DFW AND DAL EXPECT WYLIE OR HUBBARD DEPARTURE. PROPS FROM OTHER AIRPORTS EXPECT THE DALLAS OR HUBBARD DEPARTURE. 1804161711-1811261711EST.

FDC 8/9725 TKI STAR MCKINNEY NATIONAL, DALLS, TX YEAGR3 ARRIVAL REGIONAL APP CON ALSO 125. 2/343. 65 1803092120-1809131800.

FDC 8/9536 TKI STAR MCKINNEY NATIONAL, DALLAS,TX FINGR5 ARRIVAL REGIONAL APP CON 125. 025/263. 025 NOW 124. 3/282. 27 1803082055-1809131800.

FDC 8/8989 TKI SID MCKINNEY NATIONAL, DALLAS, TX. HUBBARD NINE DEPARTURE CHANGE PROPS NOTE TO READ: FOR PROPS REQUESTING FL230 AND BELOW. PROPS DEPARTING DFW AND DAL REQUESTING FL 240 AND ABOVE EXPECT THE WYLIE DEPARTURE. PROPS FROM OTHER AIRPORTS REQUESTING FL240 OR ABOVE EXPECT THE DALLAS DEPARTURE. 1804131437-1811231437EST.

FDC 8/4612 TKI SID MCKINNEY NATIONAL, DALLAS, TX. JOE POOL NINE DEPARTURE NOTE: BRDEN TRANSITION ATC ASSIGNED ONLY. ALL OTHER DATA REMAINS AS PUBLISHED. 1803201437-1810301437EST.

FDC 8/2623 TKI STAR MCKINNEY NATIONAL AIRPORT,DALLAS,TX. EESAT THREE ARRIVAL TURBOJETS:EXPECT TO CROSS YEAGR AT 8000. 1802211738-1809131800.

FDC 8/2614 TKI STAR MCKINNEY NATIONAL AIRPORT, DALLAS,TX. LOADS THREE ARRIVAL TURBOJETS:EXPECT TO CROSS YEAGR AT 8000 1802211830-1809131800.

FDC 8/0100 TKI SID MCKINNEY NATIONAL, DALLAS, TX. DALLAS FOUR DEPARTURE CHANGE PROPS NOTE TO READ: PROPS REQUESTING FL230 AND BELOW EXPECT THE HUBBARD DEPARTURE. PROPS DEPARTING DFW AND DAL REQUESTING FL240 AND ABOVE EXPECT THE WYLIE DEPARTURE. PROPS FROM OTHER AIRPORTS REQUESTING FL240 OR ABOVE EXPECT THE DALLAS DEPARTURE. 1804161853-1811261853EST.

FDC 7/4519 TKI SID MCKINNEY NATIONAL, DALLAS, TX. DALLAS FOUR DEPARTURE EL DORADO TRANSITION,MERIDIAN TRANSITION,QUITMAN TRANSITION,SIDON TRANSITION NA EXCEPT FOR AIRCRAFT EQUIPPED WITH SUITABLE RNAV SYSTEM WITH GPS. LITTLE ROCK TRANSITION,TEXARKANA TRANSITION DME REQUIRED EXCEPT FOR AIRCRAFT EQUIPPED WITH SUITABLE RNAV SYSTEM WITH GPS, UIM VOR OUT OF SERVICE. 1710292302-1807102302EST.

FDC 7/4505 TKI SID MCKINNEY NATIONAL, DALLAS, TX. GARLAND SIX DEPARTURE HUBBARD NINE DEPARTURE QUITMAN TRANSITION NA EXCEPT FOR AIRCRAFT EQUIPPED WITH SUITABLE RNAV SYSTEM WITH GPS. TEXARKANA TRANSITION DME REQUIRED EXCEPT FOR AIRCRAFT EQUIPPED WITH SUITABLE RNAV SYSTEM WITH GPS, UIM VOR OUT OF SERVICE. 1710292302-1807102302EST.

FDC 7/3327 TKI SID MCKINNEY NATIONAL, DALLAS, TX. TEXOMA FIVE DEPARTURE ARDMORE TRANSITION, BLECO TRANSITION, DECKK TRANSITION, ROLLS TRANSITION, WILL ROGERS TRANSITION, AND ZEMMA TRANSITION: DME REQUIRED EXCEPT FOR AIRCRAFT EQUIPPED WITH SUITABLE RNAV SYSTEM WITH GPS, UKW VOR OUT OF SERVICE. 1710261235-1806071235EST.

FDC 7/3301 TKI SID MCKINNEY NATIONAL, DALLAS, TX. WORTH ONE DEPARTURE CHILDRESS, GUTHRIE, PANHANDLE, TUCUMCARI TRANSITIONS: DME REQUIRED EXCEPT FOR AIRCRAFT EQUIPPED WITH SUITABLE RNAV SYSTEM WITH GPS, UKW VOR OUT OF SERVICE. 1710261225-1806071222EST.

FDC 7/3261 TKI SID MCKINNEY NATIONAL, DALLAS, TX. KINGDOM FOUR DEPARTURE WICHITA FALLS TRANSITION: DME REQUIRED EXCEPT FOR AIRCRAFT EQUIPPED WITH SUITABLE RNAV SYSTEM WITH GPS, UKW VOR OUT OF SERVICE. 1710261225-1806071222EST.

DALLAS-FORT WORTH

Dallas-Fort Worth Intl

FDC 8/9975 DFW SID DALLAS-FORT WORTH INTL, DALLAS-FORT WORTH, TX. COYOTE NINE DEPARTURE PROCEDURAL NOTES/TAKEOFF MINIMUMS NOTE: BOOMR TRANSITION: DME REQUIRED. ALL OTHER DATA REMAINS AS PUBLISHED. 1803291345-1811081344EST.

FDC 8/9864 DFW SID DALLAS-FORT WORTH INTL, DALLAS-FORT WORTH, TX. AKUNA SEVEN DEPARTURE (RNAV) ALIAN TWO DEPARTURE (RNAV) ARDIA SIX DEPARTURE (RNAV) BLECO EIGHT DEPARTURE (RNAV) COYOTE NINE DEPARTURE DALLAS FOUR DEPARTURE DARTZ SEVEN DEPARTURE (RNAV) FORCK TWO DEPARTURE (RNAV) GARLAND SIX DEPARTURE GRABE EIGHT DEPARTURE (RNAV) HRPER THREE DEPARTURE (RNAV) HUBBARD NINE DEPARTURE HUDAD TWO DEPARTURE (RNAV) JACKY SEVEN DEPARTURE JASPA FIVE DEPARTURE (RNAV) JOE POOL NINE DEPARTURE KATZZ TWO DEPARTURE (RNAV) KEENE ONE DEPARTURE KINGDOM FOUR DEPARTURE KUSSO FIVE DEPARTURE (RNAV) LOWGN EIGHT DEPARTURE (RNAV) MRSSH TWO DEPARTURE (RNAV) NELYN FIVE DEPARTURE (RNAV) SWABR FIVE DEPARTURE (RNAV) TEXOMA FIVE DEPARTURE TRI-GATE NINE DEPARTURE TRYTN THREE DEPARTURE (RNAV) WORTH ONE DEPARTURE WSTEX TWO DEPARTURE (RNAV) WYLIE NINE DEPARTURE ZACHH THREE DEPARTURE (RNAV) NOTE: RWY 36L, 2 CRANES, 3199 FEET FROM DEPARTURE END OF RWY, 845 FEET RIGHT OF CENTERLINE, 98 AGL, UP TO 702 MSL (2017-ASW-202, 203-NRA). RWY 36R, 3 CRANES, 3199 FEET FROM DEPARTURE END OF RWY, 289 FEET LEFT OF CENTERLINE, 98 AGL/UP TO 702 MSL (2017-ASW-202, 203-NRA) CRANE, 3443 FEET FROM DEPARTURE END OF RWY, 432 FEET RIGHT OF CENTERLINE, 98 AGL/698 MSL (2017-ASW-204-NRA), 2 CRANES, 4154FT FROM DEPARTURE END OF RWY, 539FT RIGHT OF CENTERLINE, 126FT AGL/UP TO 717FT MSL (2017-ASW-200, 201-NRA). ALL OTHER DATA REMAINS AS PUBLISHED. 1803291236-1811081236EST

FDC 8/9741 DFW STAR DALLAS-FORT WORTH INTL, DALLAS-FORT WORTH, TX FINGR5 ARRIVAL REGIONAL APP CON 125. 025/263. 025 NOW 124. 3/282. 27 1803091300-1809131800.

FDC 8/9724 DFW STAR DALLAS-FORT WORTH INTERNATIONAL, DALLAS-FORT WORTH, TX YEAGR3 ARRIVAL REGIONAL APP CON ALSO 125. 2/343. 65 1803091215-1809131800.

FDC 8/9104 DFW IAP DALLAS-FORT WORTH INTL, DALLAS-FORT WORTH, TX. RNAV (GPS) Y RWY 31R, AMDT 2A LNAV MDA 1040/HAT 517 ALL CATS. VIS CATS C/D RVR 5500. 4 CRANES, UP TO 805FT MSL, STARTING 5789FT EAST OF APCH END RWY 31R (2017-ASW-18637, 13403, 13404, 13408-OE). 1805021708-1901251708EST.

FDC 8/8979 DFW SID DALLAS-FORT WORTH INTL, DALLAS-FORT WORTH, TX. DALLAS FOUR DEPARTURE CHANGE PROPS NOTE TO READ: PROPS REQUESTING FL230 AND BELOW EXPECT THE HUBBARD DEPARTURE. PROPS DEPARTING DFW AND DAL REQUESTING FL240 AND ABOVE EXPECT THE WYLIE DEPARTURE. PROPS FROM OTHER AIRPORTS REQUESTING FL240 OR ABOVE EXPECT THE DALLAS DEPARTURE. 1804131429-1811231429EST.

FDC 8/8766 DFW ODP DALLAS-FORT WORTH INTL, DALLAS-FORT WORTH, TX. TAKEOFF MINIMUMS AND (OBSTACLE) DEPARTURE PROCEDURES AMDT 6 NOTE: RWY 36L, 2 CRANES, 3199 FEET FROM DEPARTURE END OF RWY, 845 FEET RIGHT OF CENTERLINE, 98 AGL, UP TO 702 MSL (2017-ASW-202, 203-NRA). RWY 36R, 3 CRANES, 3199 FEET FROM DEPARTURE END OF RWY, 289 FEET LEFT OF CENTERLINE, 98 AGL/UP TO 702 MSL (2017-ASW-202, 203-NRA) CRANE, 3443 FEET FROM DEPARTURE END OF RWY, 432 FEET RIGHT OF CENTERLINE, 98 AGL/698 MSL (2017-ASW-204-NRA), 2 CRANES, 4154FT FROM DEPARTURE END OF RWY, 539FT RIGHT OF CENTERLINE, 126FT AGL/UP TO 717FT MSL (2017-ASW-200, 201-NRA). ALL OTHER DATA REMAINS AS PUBLISHED. 1803280100-1811070100EST.

FDC 8/8492 DFW SID DALLAS-FORT WORTH INTL, DALLAS-FORT WORTH, TX. ARDIA SIX DEPARTURE (RNAV) DEPARTURE ROUTE DESCRIPTION TAKEOFF RWYS 31L/R: CLIMB HEADING ASSIGNED BY ATC, EXPECT RADAR VECTORS TO ARDIA, MAINTAIN 5000, EXPECT FILED ALTITUDE TEN MINUTES AFTER DEPARTURE. TAKEOFF RWYS 31L/R: TOP ALTITUDE 5000. ALL OTHER DATA REMAINS AS PUBLISHED 1805011837-1812111837EST.

FDC 8/8488 DFW SID DALLAS-FORT WORTH INTL, DALLAS-FORT WORTH, TX. NELYN FIVE DEPARTURE (RNAV) DEPARTURE ROUTE DESCRIPTION TAKEOFF RWYS 31L/R: CLIMB HEADING ASSIGNED BY ATC, EXPECT RADAR VECTORS TO NELYN, MAINTAIN 5000, EXPECT FILED ALTITUDE TEN MINUTES AFTER DEPARTURE. TAKEOFF RWYS 31L/R: TOP ALTITUDE 5000. ALL OTHER DATA REMAINS AS PUBLISHED 1805011833-1812111833EST.

FDC 8/8484 DFW SID DALLAS-FORT WORTH INTL, DALLAS-FORT WORTH, TX. JASPA FIVE DEPARTURE (RNAV) DEPARTURE ROUTE DESCRIPTION TAKEOFF RWYS 31L/R: CLIMB HEADING ASSIGNED BY ATC, EXPECT RADAR VECTORS TO JASPA, MAINTAIN 5000, EXPECT FILED ALTITUDE TEN MINUTES AFTER DEPARTURE. TAKEOFF RWYS 31L/R: TOP ALTITUDE 5000. ALL OTHER DATA REMAINS AS PUBLISHED. 1805011831-1812111831EST.

FDC 8/7348 DFW SID DALLAS-FORT WORTH INTL, DALLAS-FORT WORTH, TX. HUBBARD NINE DEPARTURE CHANGE PROPS NOTE TO READ: FOR PROPS REQUESTING FL230 AND BELOW. PROPS DEPARTING DFW AND DAL REQUESTING FL 240 AND ABOVE EXPECT THE WYLIE DEPARTURE. PROPS FROM OTHER AIRPORTS REQUESTING FL240 OR ABOVE EXPECT THE DALLAS DEPARTURE. 1804111538-1811211538EST.

FDC 8/7318 DFW SID DALLAS-FORT WORTH INTL, DALLAS-FORT WORTH, TX. GARLAND SIX DEPARTURE CHANGE PROPS NOTE TO READ: PROPS DEPARTING DFW AND DAL EXPECT WYLIE OR HUBBARD DEPARTURE. PROPS FROM OTHER AIRPORTS EXPECT THE DALLAS OR HUBBARD DEPARTURE. 1804111503-1811211503EST.

FDC 8/5736 DFW IAP DALLAS-FORT WORTH INTL, DALLAS-FORT WORTH, TX. RNAV (RNP) Z RWY 31L, AMDT 1B RNP 0. 30 DA 1034/HAT 453 ALL CATS. VIS 1 3/8 ALL CATS. CRANES, UP TO 731FT MSL, 4852FT EAST OF APCH END RWY 31L (2017-ASW-3298 THRU 3301-NRA). 1801161501-1808281501EST.

FDC 8/5695 DFW IAP DALLAS-FORT WORTH INTL, DALLAS-FORT WORTH, TX. ILS OR LOC RWY 13R, AMDT 9A ANIME FIX MINIMUMS NA. VDP NA. DISREGARD I-LWN 1. 7 DME. 1804091924-1811191924EST.

FDC 8/4601 DFW SID DALLAS-FORT WORTH INTL, DALLAS-FORT WORTH, TX. JOE POOL NINE DEPARTURE NOTE: BRDEN TRANSITION ATC ASSIGNED ONLY. ALL OTHER DATA REMAINS AS PUBLISHED. 1803201437-1810301437EST.

FDC 8/4420 DFW IAP DALLAS-FORT WORTH INTL, DALLAS-FORT WORTH, TX. ILS OR LOC RWY 36L, AMDT 4 S-LOC 36L MDA 1160/HAT 572 ALL CATS. VIS CAT C/D 1 1/4. SIDESTEP 36R DA 1160/HAT 579 ALL CATS. VIS CAT A/B 1 , CAT C/D 1 5/8. VDP AT 1. 40 DME I-BXN; DISTANCE VDP TO THLD 1. 57 MILES. FOR INOPERATIVE MALSR, INCREASE S-LOC 36L CAT C AND D VISIBILITY TO 1 5/8 MILE. CIRIS FIX MINIMUMS: NA. 9 CRANES, UPTO 861 MSL, 3. 24 NM SOUTH OF APPROACH END RWY 36L, (2017-ASW-209 THRU 217-NRA). 1802011405-1809131404EST.

FDC 8/3825 DFW IAP DALLAS-FORT WORTH INTL, DALLAS-FORT WORTH, TX. CONVERGING ILS RWY 18L, AMDT 2A S-ILS 18L DA 917/HAT 315 ALL CATS. VIS RVR 4000 ALL CATS. 3 CRANES, UP TO 702FT MSL, 3212FT N OF APCH END RWY 18L (2017-ASW-202 THRU 204-NRA) 1805101149-1812201149EST.

FDC 8/3822 DFW IAP DALLAS-FORT WORTH INTL, DALLAS-FORT WORTH, TX. RNAV (GPS) RWY 18L, AMDT 1B LPV DA 916/HAT 314 ALL CATS. VIS RVR 4000 ALL CATS. LNAV CATS A/B VIS RVR 4000. 3 CRANES, UP TO 702FT MSL, 3212 FT N OF APCH END RWY 18L (2017-ASW-202 THRU 204-NRA). 1805101149-1812201149EST.

FDC 8/3820 DFW IAP DALLAS-FORT WORTH INTL, DALLAS-FORT WORTH, TX. ILS OR LOC RWY 18L, AMDT 2A S-ILS 18L DA 917/HAT 315 ALL CATS. VIS RVR 4000 ALL CATS. S-LOC 18L CATS A/B RVR 4000. 3 CRANES, UP TO 702FT MSL, 3212FT N OF APCH END RWY 18L (2017-ASW-202 THRU 204-NRA). 1805101149-1812201149EST.

FDC 8/3771 DFW TX. SPECIAL NOTICE. DALLAS-FORT WORTH INTERNATIONAL AIRPORT, DALLAS-FORT WORTH, TX, RUNWAY STATUS LIGHTS (RWSL) ARE IN AN OPERATIONAL TEST ON RUNWAYS 18R/36L, 18L/36R AND MUST BE COMPLIED WITH. RWSL LIGHT ARRAYS MAY BE OFFLINE INTERMITTENTLY THROUGHOUT THE TEST PHASE. RUNWAY STATUS LIGHTS ARE RED IN-PAVEMENT LIGHTS THAT SERVE AS WARNING LIGHTS ON RUNWAYS AND TAXIWAYS INDICATING THAT IT IS UNSAFE TO ENTER, CROSS, OR BEGIN TAKEOFF ON A RUNWAY. NOTE: RUNWAY STATUS LIGHTS INDICATE RUNWAY STATUS ONLY. THEY DO NOT INDICATE CLEARANCE. PILOTS AND VEHICLE OPERATORS MUST STILL RECEIVE A CLEARANCE FROM AIR TRAFFIC CONTROL BEFORE PROCEEDING. FOR ADDITIONAL INFORMATION VISIT: HTTP://WWW. FAA. GOV/AIR_TRAFFIC/TECHNOLOGY/RWSL 1803221130-1809221130.

FDC 8/2962 DFW SID DALLAS-FORT WORTH INTL, DALLAS-FORT WORTH, TX. DALLAS FOUR DEPARTURE DEPARTURE ROUTE DESCRIPTION: TAKEOFF RWYS 35L/C: CLIMB HEADING 010, THENCE 1805091421-1812191421EST.

FDC 8/2957 DFW SID DALLAS-FORT WORTH INTL, DALLAS-FORT WORTH, TX. JOE POOL NINE DEPARTURE TEXOMA FIVE DEPARTURE DEPARTURE ROUTE DESCRIPTION: TAKEOFF RUNWAYS 18L/R: CLIMB HEADING 190, THENCE TAKEOFF RUNWAYS 35L/C: CLIMB HEADING 010, THENCE ALL OTHER DATA REMAINS AS PUBLISHED. 1805091419-1905091419EST.

FDC 8/2951 DFW SID DALLAS-FORT WORTH INTL, DALLAS-FORT WORTH, TX. DARTZ SEVEN DEPARTURE (RNAV) DEPARTURE ROUTE DESCRIPTION TAKEOFF RWYS 31L/R: CLIMB HEADING ASSIGNED BY ATC, EXPECT RADAR VECTORS TO DARTZ, MAINTAIN 5000, EXPECT FILED ALTITUDE TEN MINUTES AFTER DEPARTURE. TAKEOFF RWYS 31L/R: TOP ALTITUDE 5000. ALL OTHER DATA REMAINS AS PUBLISHED. 1805091416-1905091416EST.

FDC 8/2318 DFW SID DALLAS-FORT WORTH INTL, DALLAS-FORT WORTH, TX. AKUNA SEVEN DEPARTURE (RNAV) ALIAN TWO DEPARTURE (RNAV) ARDIA SIX DEPARTURE (RNAV) BLECO EIGHT DEPARTURE (RNAV) COYOTE NINE DEPARTURE DALLAS FOUR DEPARTURE DARTZ SEVEN DEPARTURE (RNAV) FORCK TWO DEPARTURE (RNAV) GARLAND SIX DEPARTURE GRABE EIGHT DEPARTURE (RNAV) HRPER THREE DEPARTURE (RNAV) HUBBARD NINE DEPARTURE HUDAD TWO DEPARTURE (RNAV) JACKY SEVEN DEPARTURE JASPA FIVE DEPARTURE (RNAV) JOE POOL NINE DEPARTURE KATZZ TWO DEPARTURE (RNAV) KEENE ONE DEPARTURE KINGDOM FOUR DEPARTURE KUSSO FIVE DEPARTURE (RNAV) LOWGN EIGHT DEPARTURE (RNAV) MRSSH TWO DEPARTURE (RNAV) NELYN FIVE DEPARTURE (RNAV) SWABR FIVE DEPARTURE (RNAV) TEXOMA FIVE DEPARTURE TRI-GATE NINE DEPARTURE TRYTN THREE DEPARTURE (RNAV) WORTH ONE DEPARTURE WSTEX TWO DEPARTURE (RNAV) WYLIE NINE DEPARTURE ZACHH THREE DEPARTURE (RNAV) TAKE-OFF MINIMUMS: RWY 35C: NA - ENVIRONMENTAL. 1805241200-1901022102EST

FDC 8/2316 DFW ODP DALLAS-FORT WORTH INTL, DALLAS-FORT WORTH, TX. TAKEOFF MINIMUMS AND (OBSTACLE) DEPARTURE PROCEDURES AMDT 6 TAKE-OFF MINIMUMS: RWY 35C: NA - ENVIRONMENTAL. TAKEOFF OBSTACLE NOTES: RWY 31R, MEN AND EQUIPMENT BEGINNING 152 FT FROM DER, 233 FT LEFT OF CENTERLINE, UP TO 40 FT AGL/599 FT MSL. MEN AND EQUIPMENT BEGINNING 71 FT FROM DER, 152 FT RIGHT OF CENTERLINE, UP TO 40 FT AGL/599 FT MSL. RWY 35L, MEN AND EQUIPMENT BEGINNING AT DER, 251 FT RIGHT OF CENTERLINE, UP TO 40 FT AGL/604 FT MSL. ALL OTHER DATA REMAINS AS PUBLISHED. 1805241200-1901022102EST.

FDC 8/2315 DFW IAP DALLAS-FORT WORTH INTL, DALLAS-FORT WORTH, TX. ILS OR LOC RWY 35C, AMDT 3 ILS OR LOC RWY 35C (SA CAT I), AMDT 3 ILS RWY 35C (CAT II AND III), AMDT 3 CONVERGING ILS RWY 35C, AMDT 3 PROCEDURE NA. 1805241200-1901022102EST.

FDC 8/2314 DFW IAP DALLAS-FORT WORTH INTL, DALLAS-FORT WORTH, TX. RNAV (GPS) RWY 17C, AMDT 2B LPV DA NA. LNAV/VNAV DA NA. LNAV MDA VIS 1 5/8. 1805241200-1901022102EST.

FDC 8/2312 DFW IAP DALLAS-FORT WORTH INTL, DALLAS-FORT WORTH, TX. ILS OR LOC RWY 17C, AMDT 11 S-ILS 17C NA. S-LOC 17C VIS 1 5/8. NOTE: VDP NA. 1805241200-1901022102EST.

FDC 8/2311 DFW IAP DALLAS-FORT WORTH INTL, DALLAS-FORT WORTH, TX. ILS RWY 17C (SA CAT I), AMDT 11 ILS RWY 17C (CAT II AND III), AMDT 11 CONVERGING ILS RWY 17C, AMDT 8 PROCEDURE NA. 1805241200-1901022102EST.

FDC 8/1669 DFW IAP DALLAS-FORT WORTH INTL, DALLAS-FORT WORTH, TX. RNAV (GPS) RWY 36L, AMDT 3D LNAV MDA 1180/HAT 592 ALL CATS. VIS CAT C/D 1 1/4. FOR INOPERATIVE MALSR, INCREASE LNAV CAT C/D VISIBILITY TO 1 3/4. DISREGARD CIRIS FIX. 9 CRANES, UPTO 861FT MSL, 3. 24 NM S OF APCH END RWY 36L, (2017-ASW-209 THRU 217-NRA) 1804181424-1811281424EST.

FDC 8/0165 DFW SID DALLAS-FORT WORTH INTL, DALLAS-FORT WORTH, TX. GARLAND SIX DEPARTURE DEPARTURE ROUTE DESCRIPTION: TAKEOFF RUNWAYS 35C/L: CLIMB HEADING 010, EXPECT VECTOR TO APPROPRIATE ROUTE, THENCE ALL OTHER DATA REMAINS AS PUBLISHED. 1804161920-1811261920EST.

FDC 8/0159 DFW SID DALLAS-FORT WORTH INTL, DALLAS-FORT WORTH, TX. WORTH ONE DEPARTURE DEPARTURE ROUTE DESCRIPTION: TAKEOFF RWYS 18L/R: CLIMB HEADING 190, THENCE ALL OTHER DATA REMAINS AS PUBLISHED. 1804161918-1811261918EST.

FDC 8/0139 DFW SID DALLAS-FORT WORTH INTL, DALLAS-FORT WORTH, TX. COYOTE NINE DEPARTURE WORTH ONE DEPARTURE CHILDRESS, GUTHRIE, PANHANDLE, TUCUMCARI TRANSITIONS: DME REQUIRED EXCEPT FOR AIRCRAFT EQUIPPED WITH SUITABLE RNAV SYSTEM WITH GPS, UKW VOR OUT OF SERVICE. 1803291521-1811081521EST.

FDC 7/4526 DFW SID DALLAS-FORT WORTH INTL, DALLAS-FORT WORTH, TX. DALLAS FOUR DEPARTURE WYLIE NINE DEPARTURE EL DORADO TRANSITION,MERIDIAN TRANSITION,QUITMAN TRANSITION,SIDON TRANSITION NA EXCEPT FOR AIRCRAFT EQUIPPED WITH SUITABLE RNAV SYSTEM WITH GPS. LITTLE ROCK TRANSITION,TEXARKANA TRANSITION DME REQUIRED EXCEPT FOR AIRCRAFT EQUIPPED WITH SUITABLE RNAV SYSTEM WITH GPS, UIM VOR OUT OF SERVICE. 1710292302-1807102302EST.

FDC 7/4491 DFW SID DALLAS-FORT WORTH INTL, DALLAS-FORT WORTH, TX. GARLAND SIX DEPARTURE HUBBARD NINE DEPARTURE QUITMAN TRANSITION NA EXCEPT FOR AIRCRAFT EQUIPPED WITH SUITABLE RNAV SYSTEM WITH GPS. TEXARKANA TRANSITION DME REQUIRED EXCEPT FOR AIRCRAFT EQUIPPED WITH SUITABLE RNAV SYSTEM WITH GPS, UIM VOR OUT OF SERVICE. 1710292302-1807102302EST.

FDC 7/3321 DFW SID DALLAS-FORT WORTH INTL, DALLAS-FORT WORTH, TX. TEXOMA FIVE DEPARTURE ARDMORE TRANSITION, BLECO TRANSITION, DECKK TRANSITION, ROLLS TRANSITION, WILL ROGERS TRANSITION, AND ZEMMA TRANSITION: DME REQUIRED EXCEPT FOR AIRCRAFT EQUIPPED WITH SUITABLE RNAV SYSTEM WITH GPS, UKW VOR OUT OF SERVICE. 1710261230-1806071230EST.

FDC 7/3265 DFW SID DALLAS-FORT WORTH INTL, DALLAS-FORT WORTH, TX. KINGDOM FOUR DEPARTURE WICHITA FALLS TRANSITION: DME REQUIRED EXCEPT FOR AIRCRAFT EQUIPPED WITH SUITABLE RNAV SYSTEM WITH GPS, UKW VOR OUT OF SERVICE. 1710261225-1806071222EST.

DECATUR

Decatur Muni

FDC 8/9866 LUD SID DECATUR MUNI, DECATUR, TX. GARLAND SIX DEPARTURE CHANGE PROPS NOTE TO READ: PROPS DEPARTING DFW AND DAL EXPECT WYLIE OR HUBBARD DEPARTURE. PROPS FROM OTHER AIRPORTS EXPECT THE DALLAS OR HUBBARD DEPARTURE. 1804161456-1811261456EST.

FDC 8/8950 LUD SID DECATUR MUNI, DECATUR, TX. HUBBARD NINE DEPARTURE CHANGE PROPS NOTE TO READ: FOR PROPS REQUESTING FL230 AND BELOW. PROPS DEPARTING DFW AND DAL REQUESTING FL 240 AND ABOVE EXPECT THE WYLIE DEPARTURE. PROPS FROM OTHER AIRPORTS REQUESTING FL240 OR ABOVE EXPECT THE DALLAS DEPARTURE. 1804131416-1811231416EST.

FDC 7/4492 LUD SID DECATUR MUNI, DECATUR, TX. GARLAND SIX DEPARTURE HUBBARD NINE DEPARTURE QUITMAN TRANSITION NA EXCEPT FOR AIRCRAFT EQUIPPED WITH SUITABLE RNAV SYSTEM WITH GPS. TEXARKANA TRANSITION DME REQUIRED EXCEPT FOR AIRCRAFT EQUIPPED WITH SUITABLE RNAV SYSTEM WITH GPS, UIM VOR OUT OF SERVICE. 1710292302-1807102302EST.

FDC 7/3267 LUD SID DECATUR MUNI, DECATUR, TX. KINGDOM FOUR DEPARTURE WICHITA FALLS TRANSITION: DME REQUIRED EXCEPT FOR AIRCRAFT EQUIPPED WITH SUITABLE RNAV SYSTEM WITH GPS, UKW VOR OUT OF SERVICE. 1710261225-1806071222EST.

DEL RIO

Del Rio Intl

FDC 8/5086 DRT IAP DEL RIO INTL, DEL RIO, TX. ILS OR LOC RWY 13, ORIG CIRCLING CAT A MDA 1460/HAA 458, CAT B MDA 1560/HAA 558, CAT C/D MDA 1740/HAA 738. 1805291600-1901081600EST.

DENTON

Denton Enterprise

FDC 8/9848 DTO SID DENTON ENTERPRISE, DENTON, TX. GARLAND SIX DEPARTURE CHANGE PROPS NOTE TO READ: PROPS DEPARTING DFW AND DAL EXPECT WYLIE OR HUBBARD DEPARTURE. PROPS FROM OTHER AIRPORTS EXPECT THE DALLAS OR HUBBARD DEPARTURE. 1804161431-1811261431EST.

FDC 8/8947 DTO SID DENTON ENTERPRISE, DENTON, TX. HUBBARD NINE DEPARTURE CHANGE PROPS NOTE TO READ: FOR PROPS REQUESTING FL230 AND BELOW. PROPS DEPARTING DFW AND DAL REQUESTING FL 240 AND ABOVE EXPECT THE WYLIE DEPARTURE. PROPS FROM OTHER AIRPORTS REQUESTING FL240 OR ABOVE EXPECT THE DALLAS DEPARTURE. 1804131414-1811231414EST.

FDC 8/5725 DTO IAP DENTON ENTERPRISE, DENTON, TX. ILS OR LOC RWY 18, AMDT 9B RNAV (GPS) RWY 18, ORIG-B RNAV (GPS) RWY 36, AMDT 2B CIRCLING CAT C MDA 1260/HAA 618. CAT C VIS 1 3/4. CRANE, 902 MSL, 1. 93 NM NE OF KDTO, 2016-ASW-2910-OE. 1801161501-1808281501EST.

FDC 8/4613 DTO SID DENTON ENTERPRISE, DENTON, TX. JOE POOL NINE DEPARTURE NOTE: BRDEN TRANSITION ATC ASSIGNED ONLY. ALL OTHER DATA REMAINS AS PUBLISHED. 1803201437-1810301437EST.

FDC 8/4217 DTO IAP DENTON ENTERPRISE, DENTON, TX. RNAV (GPS) RWY 36, AMDT 2B LPV DA 949/HAT 320 ALL CATS. VIS 1 ALL CATS. LNAV/VNAV DA 996/HAT 367 ALL CATS. VIS 1 1/4 ALL CATS. LNAV MDA 1100/HAT 471 ALL CATS. VIS CATS C/D 1 3/8. VDP 1. 32NM TO RW36. TEMP CRANE, 785FT MSL, 1235FT SE OF APCH END RWY 36 (2018-ASW-3158-OE). 1805251749-1811011749EST.

FDC 8/0089 DTO SID DENTON ENTERPRISE, DENTON, TX. DALLAS FOUR DEPARTURE CHANGE PROPS NOTE TO READ: PROPS REQUESTING FL230 AND BELOW EXPECT THE HUBBARD DEPARTURE. PROPS DEPARTING DFW AND DAL REQUESTING FL240 AND ABOVE EXPECT THE WYLIE DEPARTURE. PROPS FROM OTHER AIRPORTS REQUESTING FL240 OR ABOVE EXPECT THE DALLAS DEPARTURE. 1804161843-1811261842EST.

FDC 7/4527 DTO SID DENTON ENTERPRISE, DENTON, TX. DALLAS FOUR DEPARTURE EL DORADO TRANSITION,MERIDIAN TRANSITION,QUITMAN TRANSITION,SIDON TRANSITION NA EXCEPT FOR AIRCRAFT EQUIPPED WITH SUITABLE RNAV SYSTEM WITH GPS. LITTLE ROCK TRANSITION,TEXARKANA TRANSITION DME REQUIRED EXCEPT FOR AIRCRAFT EQUIPPED WITH SUITABLE RNAV SYSTEM WITH GPS, UIM VOR OUT OF SERVICE. 1710292302-1807102302EST.

FDC 7/4506 DTO SID DENTON ENTERPRISE, DENTON, TX. GARLAND SIX DEPARTURE HUBBARD NINE DEPARTURE QUITMAN TRANSITION NA EXCEPT FOR AIRCRAFT EQUIPPED WITH SUITABLE RNAV SYSTEM WITH GPS. TEXARKANA TRANSITION DME REQUIRED EXCEPT FOR AIRCRAFT EQUIPPED WITH SUITABLE RNAV SYSTEM WITH GPS, UIM VOR OUT OF SERVICE. 1710292302-1807102302EST.

FDC 7/3303 DTO SID DENTON ENTERPRISE, DENTON, TX. WORTH ONE DEPARTURE CHILDRESS, GUTHRIE, PANHANDLE, TUCUMCARI TRANSITIONS: DME REQUIRED EXCEPT FOR AIRCRAFT EQUIPPED WITH SUITABLE RNAV SYSTEM WITH GPS, UKW VOR OUT OF SERVICE. 1710261225-1806071222EST.

FDC 7/3287 DTO SID DENTON ENTERPRISE, DENTON, TX. TEXOMA FIVE DEPARTURE ARDMORE, BLECO, DECKK, ROLLS, TULSA, WILL ROGERS, ZEMMA TRANSITIONS: DME REQUIRED EXCEPT FOR AIRCRAFT EQUIPPED WITH SUITABLE RNAV SYSTEM WITH GPS, UKW VOR OUT OF SERVICE. 1710261225-1806071222EST.

FDC 7/3269 DTO SID DENTON ENTERPRISE, DENTON, TX. KINGDOM FOUR DEPARTURE WICHITA FALLS TRANSITION: DME REQUIRED EXCEPT FOR AIRCRAFT EQUIPPED WITH SUITABLE RNAV SYSTEM WITH GPS, UKW VOR OUT OF SERVICE. 1710261225-1806071222EST.

FDC 7/3251 DTO IAP DENTON ENTERPRISE, DENTON, TX. ILS OR LOC RWY 18, AMDT 9B NDB RWY 18, AMDT 7B RADAR REQUIRED FOR PROCEDURE ENTRY EXCEPT FOR AIRCRAFT EQUIPPED WITH SUITABLE RNAV SYSTEM WITH GPS, UKW VOR OUT OF SERVICE. 1710261225-1806071222EST.

EASTLAND

Eastland Muni

FDC 8/4284 ETN IAP EASTLAND MUNI, EASTLAND, TX. RNAV (GPS) RWY 35, AMDT 2B NOTE: NIGHT LANDING: RWY 17 NA. DISREGARD NOTE: WHEN VGSI INOPERATIVE, CIRCLING RWY 17 NA AT NIGHT. 1802011254-1809131254EST.

FDC 8/4282 ETN IAP EASTLAND MUNI, EASTLAND, TX. RNAV (GPS) RWY 17, ORIG-C NOTE: NIGHT LANDING: RWY 17 NA. DISREGARD NOTE: WHEN VGSI INOP, PROCEDURE NA AT NIGHT. 1802011251-1809131251EST.

EL PASO

El Paso Intl

FDC 8/9920 ELP IAP U. S. DOD EL PASO INTL, EL PASO, TX. HI VOR/DME OR TACAN RWY 26L, AMDT 4 CIRCLING CAT E MDA 4700/HAA 738. TOWER, 4336 MSL, 5. 35 NM EAST OF KELP, 48-034996. 1805211725-1812311724EST.

FDC 8/9914 ELP IAP EL PASO INTL, EL PASO, TX. ILS OR LOC RWY 22, AMDT 32C RADAR 1, AMDT 15A VOR RWY 26L, AMDT 32A CIRCLING CAT E MDA 4700/HAA 738. TOWER, 4336 MSL, 5. 35 NM EAST OF KELP, 48-034996. 1805211723-1812311721EST.

FDC 8/5600 ELP IAP EL PASO INTL, EL PASO, TX. RNAV (GPS) Y RWY 22, ORIG-D LNAV MDA 4340/HAT 391 ALL CATS. VIS CAT C RVR 3500. 1804091825-1811191825EST.

FDC 8/3900 ELP IAP EL PASO INTL, EL PASO, TX. RNAV (RNP) Z RWY 26L, AMDT 1A RNP 0. 30 DA 4312/HAT 350 ALL CATS. VIS 3/4 ALL CATS. 1804231436-1812031436EST.

FDC 8/3582 ELP IAP EL PASO INTL, EL PASO, TX. RNAV (RNP) Z RWY 22, AMDT 1A RNP 0. 10 DA 4214/HAT 265 ALL CATS. NOTE: FOR INOPERATIVE ALS, INCREASE RNP 0. 10 ALL CATS VISIBILITY TO RVR 4500 AND RNP 0. 30 ALL CATS VISIBILITY TO RVR 5100. DISREGARD NOTE: FOR INOPERATIVE MALSR, INCREASE RNP 0. 10 VISIBILITY ALL CATS TO RVR 4000 AND RNP 0. 30 VISIBILITY ALL CATS TO RVR 5100. 1801311607-1809121607EST.

FDC 7/7660 ELP IAP EL PASO INTL, EL PASO, TX. RNAV (RNP) Y RWY 4, ORIG-E RNAV (RNP) Z RWY 4, ORIG-D RNP 0. 30 DA 4354/HAT 437 ALL CATS. VIS 1 1/2 ALL CATS. 1712041549-1807161549EST.

ENNIS

Ennis Muni

FDC 8/9801 F41 SID ENNIS MUNI, ENNIS, TX. GARLAND SIX DEPARTURE CHANGE PROPS NOTE TO READ: PROPS DEPARTING DFW AND DAL EXPECT WYLIE OR HUBBARD DEPARTURE. PROPS FROM OTHER AIRPORTS EXPECT THE DALLAS OR HUBBARD DEPARTURE. 1804161304-1811261304EST.

FDC 8/9544 F41 STAR ENNIS MUNI, ENNIS,TX FINGR5 ARRIVAL REGIONAL APP CON 125. 025/263. 025 NOW 124. 3/282. 27 1803082110-1809131800.

FDC 8/8944 F41 SID ENNIS MUNI, ENNIS, TX. HUBBARD NINE DEPARTURE CHANGE PROPS NOTE TO READ: FOR PROPS REQUESTING FL230 AND BELOW. PROPS DEPARTING DFW AND DAL REQUESTING FL 240 AND ABOVE EXPECT THE WYLIE DEPARTURE. PROPS FROM OTHER AIRPORTS REQUESTING FL240 OR ABOVE EXPECT THE DALLAS DEPARTURE. 1804131412-1811231412EST.

FDC 7/4494 F41 SID ENNIS MUNI, ENNIS, TX. GARLAND SIX DEPARTURE HUBBARD NINE DEPARTURE QUITMAN TRANSITION NA EXCEPT FOR AIRCRAFT EQUIPPED WITH SUITABLE RNAV SYSTEM WITH GPS. TEXARKANA TRANSITION DME REQUIRED EXCEPT FOR AIRCRAFT EQUIPPED WITH SUITABLE RNAV SYSTEM WITH GPS, UIM VOR OUT OF SERVICE. 1710292302-1807102302EST.

FDC 7/3270 F41 SID ENNIS MUNI, ENNIS, TX. KINGDOM FOUR DEPARTURE WICHITA FALLS TRANSITION: DME REQUIRED EXCEPT FOR AIRCRAFT EQUIPPED WITH SUITABLE RNAV SYSTEM WITH GPS, UKW VOR OUT OF SERVICE. 1710261225-1806071222EST.

FLOYDADA

Floydada Muni

FDC 8/1763 41F IAP FLOYDADA MUNI, FLOYDADA, TX. RNAV (GPS) RWY 35, ORIG DESCENT ANGLE 3. 04/TCH 39 NA. 1801261932-1809071932EST.

FOLLETT

Follett/Lipscomb County

FDC 8/5188 T93 IAP FOLLETT/LIPSCOMB COUNTY, FOLLETT, TX. VOR/DME-A, AMDT 3 MSA MMB VORTAC 25 NM 360-360 4500. 1802021558-1809141558EST.

FDC 7/6779 T93 IAP FOLLETT/LIPSCOMB COUNTY, FOLLETT, TX. RNAV (GPS) RWY 35, ORIG MSA RW35 25 NM 4400 WIND TURBINE, 3319 MSL, 22. 10 NM WEST OF APPROACH END RWY 35, 2016-WTW-6317, 6318-OE. 1712181247-1807301247EST.

FORT STOCKTON

Fort Stockton-Pecos County

FDC 8/5095 FST IAP FORT STOCKTON-PECOS COUNTY, FORT STOCKTON, TX. RNAV (GPS) RWY 12, AMDT 1 DISREGARD NOTE: CIRCLING TO RWY 30 NA AT NIGHT. NOTE: CIRCLING RWY 3, 21, 30 NA AT NIGHT. 1805291609-1901081609EST.

FDC 8/5093 FST IAP FORT STOCKTON-PECOS COUNTY, FORT STOCKTON, TX. RNAV (GPS) RWY 30, AMDT 1 NOTE: RWY 30 HELICOPTER VISIBILITY REDUCTION BELOW 1 SM NOT AUTHORIZED. DISREGARD NOTE: VISIBILITY REDUCTION BY HELICOPTERS NA. NOTE: CIRCLING RWY 3, 21, 30 NA AT NIGHT. 1805291608-1901081608EST.

FDC 7/1176 FST IAP FORT STOCKTON-PECOS COUNTY, FORT STOCKTON, TX. VOR RWY 12, AMDT 8A NOTE: CIRCLING RWY 3, 21, 30 NA AT NIGHT. 1711201523-1807021523EST.

FDC 7/1174 FST IAP FORT STOCKTON-PECOS COUNTY, FORT STOCKTON, TX. VOR/DME RWY 30, ORIG-A NOTE: RWY 30 HELICOPTER VISIBILITY REDUCTION BELOW 1 SM NOT AUTHORIZED. NOTE: STRAIGHT-IN RWY 30 NA AT NIGHT, CIRCLING RWY 3, 21, 30 NA AT NIGHT. 1711201521-1807021521EST.

FORT WORTH

Bourland Field

FDC 8/9805 50F SID BOURLAND FIELD, FORT WORTH, TX. GARLAND SIX DEPARTURE CHANGE PROPS NOTE TO READ: PROPS DEPARTING DFW AND DAL EXPECT WYLIE OR HUBBARD DEPARTURE. PROPS FROM OTHER AIRPORTS EXPECT THE DALLAS OR HUBBARD DEPARTURE. 1804161313-1811261313EST.

FDC 8/8396 50F SID BOURLAND FIELD, FORT WORTH, TX. HUBBARD NINE DEPARTURE CHANGE PROPS NOTE TO READ: FOR PROPS REQUESTING FL230 AND BELOW. PROPS DEPARTING DFW AND DAL REQUESTING FL 240 AND ABOVE EXPECT THE WYLIE DEPARTURE. PROPS FROM OTHER AIRPORTS REQUESTING FL240 OR ABOVE EXPECT THE DALLAS DEPARTURE. 1804121540-1811221540EST.

FDC 7/4495 50F SID BOURLAND FIELD, FORT WORTH, TX. GARLAND SIX DEPARTURE HUBBARD NINE DEPARTURE QUITMAN TRANSITION NA EXCEPT FOR AIRCRAFT EQUIPPED WITH SUITABLE RNAV SYSTEM WITH GPS. TEXARKANA TRANSITION DME REQUIRED EXCEPT FOR AIRCRAFT EQUIPPED WITH SUITABLE RNAV SYSTEM WITH GPS, UIM VOR OUT OF SERVICE. 1710292302-1807102302EST.

FDC 7/3271 50F SID BOURLAND FIELD, FORT WORTH, TX. KINGDOM FOUR DEPARTURE WICHITA FALLS TRANSITION: DME REQUIRED EXCEPT FOR AIRCRAFT EQUIPPED WITH SUITABLE RNAV SYSTEM WITH GPS, UKW VOR OUT OF SERVICE. 1710261225-1806071222EST.

Fort Worth Alliance

FDC 8/9961 AFW SID FORT WORTH ALLIANCE, FORT WORTH, TX. HUBBARD NINE DEPARTURE CHANGE PROPS NOTE TO READ: FOR PROPS REQUESTING FL230 AND BELOW. PROPS DEPARTING DFW AND DAL REQUESTING FL 240 AND ABOVE EXPECT THE WYLIE DEPARTURE. PROPS FROM OTHER AIRPORTS REQUESTING FL240 OR ABOVE EXPECT THE DALLAS DEPARTURE. 1804161721-1811261721EST.

FDC 8/9892 AFW IAP FORT WORTH ALLIANCE, FORT WORTH, TX. ILS OR LOC RWY 16L, AMDT 7 RADAR REQUIRED FOR PROCEDURE ENTRY EXCEPT FOR AIRCRAFT EQUIPPED WITH SUITABLE RNAV SYSTEM WITH GPS, UKW VOR OUT OF SERVICE. 1803291248-1811081247EST.

FDC 8/9024 AFW SID FORT WORTH ALLIANCE, FORT WORTH, TX. DALLAS FOUR DEPARTURE CHANGE PROPS NOTE TO READ: PROPS REQUESTING FL230 AND BELOW EXPECT THE HUBBARD DEPARTURE. PROPS DEPARTING DFW AND DAL REQUESTING FL240 AND ABOVE EXPECT THE WYLIE DEPARTURE. PROPS FROM OTHER AIRPORTS REQUESTING FL240 OR ABOVE EXPECT THE DALLAS DEPARTURE. 1804131510-1811231510EST.

FDC 8/7320 AFW SID FORT WORTH ALLIANCE, FORT WORTH, TX. GARLAND SIX DEPARTURE CHANGE PROPS NOTE TO READ: PROPS DEPARTING DFW AND DAL EXPECT WYLIE OR HUBBARD DEPARTURE. PROPS FROM OTHER AIRPORTS EXPECT THE DALLAS OR HUBBARD DEPARTURE. 1804111505-1811211505EST.

FDC 8/4614 AFW SID FORT WORTH ALLIANCE, FORT WORTH, TX. JOE POOL NINE DEPARTURE NOTE: BRDEN TRANSITION ATC ASSIGNED ONLY. ALL OTHER DATA REMAINS AS PUBLISHED. 1803201437-1810301437EST.

FDC 7/4528 AFW SID FORT WORTH ALLIANCE, FORT WORTH, TX. DALLAS FOUR DEPARTURE EL DORADO TRANSITION,MERIDIAN TRANSITION,QUITMAN TRANSITION,SIDON TRANSITION NA EXCEPT FOR AIRCRAFT EQUIPPED WITH SUITABLE RNAV SYSTEM WITH GPS. LITTLE ROCK TRANSITION,TEXARKANA TRANSITION DME REQUIRED EXCEPT FOR AIRCRAFT EQUIPPED WITH SUITABLE RNAV SYSTEM WITH GPS, UIM VOR OUT OF SERVICE. 1710292302-1807102302EST.

FDC 7/4496 AFW SID FORT WORTH ALLIANCE, FORT WORTH, TX. GARLAND SIX DEPARTURE HUBBARD NINE DEPARTURE QUITMAN TRANSITION NA EXCEPT FOR AIRCRAFT EQUIPPED WITH SUITABLE RNAV SYSTEM WITH GPS. TEXARKANA TRANSITION DME REQUIRED EXCEPT FOR AIRCRAFT EQUIPPED WITH SUITABLE RNAV SYSTEM WITH GPS, UIM VOR OUT OF SERVICE. 1710292302-1807102302EST.

FDC 7/3316 AFW SID FORT WORTH ALLIANCE, FORT WORTH, TX. TEXOMA FIVE DEPARTURE ARDMORE TRANSITION, BLECO TRANSITION, DECKK TRANSITION, ROLLS TRANSITION, WILL ROGERS TRANSITION, AND ZEMMA TRANSITION: DME REQUIRED EXCEPT FOR AIRCRAFT EQUIPPED WITH SUITABLE RNAV SYSTEM WITH GPS, UKW VOR OUT OF SERVICE. 1710261229-1806071229EST.

FDC 7/3304 AFW SID FORT WORTH ALLIANCE, FORT WORTH, TX. WORTH ONE DEPARTURE CHILDRESS, GUTHRIE, PANHANDLE, TUCUMCARI TRANSITIONS: DME REQUIRED EXCEPT FOR AIRCRAFT EQUIPPED WITH SUITABLE RNAV SYSTEM WITH GPS, UKW VOR OUT OF SERVICE. 1710261225-1806071222EST.

FDC 7/3272 AFW SID FORT WORTH ALLIANCE, FORT WORTH, TX. KINGDOM FOUR DEPARTURE WICHITA FALLS TRANSITION: DME REQUIRED EXCEPT FOR AIRCRAFT EQUIPPED WITH SUITABLE RNAV SYSTEM WITH GPS, UKW VOR OUT OF SERVICE. 1710261225-1806071222EST.

FDC 7/3250 AFW IAP FORT WORTH ALLIANCE, FORT WORTH, TX. ILS OR LOC RWY 16L, AMDT 6A RADAR REQUIRED FOR PROCEDURE ENTRY EXCEPT FOR AIRCRAFT EQUIPPED WITH SUITABLE RNAV SYSTEM WITH GPS, UKW VOR OUT OF SERVICE. 1710261225-1806071222EST.

Fort Worth Meacham Intl

FDC 8/8401 FTW SID FORT WORTH MEACHAM INTL, FORT WORTH, TX. HUBBARD NINE DEPARTURE CHANGE PROPS NOTE TO READ: FOR PROPS REQUESTING FL230 AND BELOW. PROPS DEPARTING DFW AND DAL REQUESTING FL 240 AND ABOVE EXPECT THE WYLIE DEPARTURE. PROPS FROM OTHER AIRPORTS REQUESTING FL240 OR ABOVE EXPECT THE DALLAS DEPARTURE. 1804121544-1811221544EST.

FDC 8/7346 FTW SID FORT WORTH MEACHAM INTL, FORT WORTH, TX. GARLAND SIX DEPARTURE CHANGE PROPS NOTE TO READ: PROPS DEPARTING DFW AND DAL EXPECT WYLIE OR HUBBARD DEPARTURE. PROPS FROM OTHER AIRPORTS EXPECT THE DALLAS OR HUBBARD DEPARTURE. 1804111536-1811211536EST.

FDC 8/4605 FTW SID FORT WORTH MEACHAM INTL, FORT WORTH, TX. JOE POOL NINE DEPARTURE NOTE: BRDEN TRANSITION ATC ASSIGNED ONLY. ALL OTHER DATA REMAINS AS PUBLISHED. 1803201437-1810301437EST.

FDC 8/0596 FTW ODP FORT WORTH MEACHAM INTL, FORT WORTH, TX. TAKEOFF MINIMUMS AND (OBSTACLE) DEPARTURE PROCEDURES AMDT 7A TAKE-OFF MINIMUMS: RWY 16, STANDARD WITH MINIMUM CLIMB OF 205 FT PER NM TO 1200. ALL OTHER DATA REMAINS AS PUBLISHED. 1803301218-1811091218EST.

FDC 8/0092 FTW SID FORT WORTH MEACHAM INTL, FORT WORTH, TX. DALLAS FOUR DEPARTURE CHANGE PROPS NOTE TO READ: PROPS REQUESTING FL230 AND BELOW EXPECT THE HUBBARD DEPARTURE. PROPS DEPARTING DFW AND DAL REQUESTING FL240 AND ABOVE EXPECT THE WYLIE DEPARTURE. PROPS FROM OTHER AIRPORTS REQUESTING FL240 OR ABOVE EXPECT THE DALLAS DEPARTURE. 1804161847-1811261847EST.

FDC 7/4522 FTW SID FORT WORTH MEACHAM INTL, FORT WORTH, TX. DALLAS FOUR DEPARTURE EL DORADO TRANSITION,MERIDIAN TRANSITION,QUITMAN TRANSITION,SIDON TRANSITION NA EXCEPT FOR AIRCRAFT EQUIPPED WITH SUITABLE RNAV SYSTEM WITH GPS. LITTLE ROCK TRANSITION,TEXARKANA TRANSITION DME REQUIRED EXCEPT FOR AIRCRAFT EQUIPPED WITH SUITABLE RNAV SYSTEM WITH GPS, UIM VOR OUT OF SERVICE. 1710292302-1807102302EST.

FDC 7/4498 FTW SID FORT WORTH MEACHAM INTL, FORT WORTH, TX. GARLAND SIX DEPARTURE HUBBARD NINE DEPARTURE QUITMAN TRANSITION NA EXCEPT FOR AIRCRAFT EQUIPPED WITH SUITABLE RNAV SYSTEM WITH GPS. TEXARKANA TRANSITION DME REQUIRED EXCEPT FOR AIRCRAFT EQUIPPED WITH SUITABLE RNAV SYSTEM WITH GPS, UIM VOR OUT OF SERVICE. 1710292302-1807102302EST.

FDC 7/3306 FTW SID FORT WORTH MEACHAM INTL, FORT WORTH, TX. WORTH ONE DEPARTURE CHILDRESS, GUTHRIE, PANHANDLE, TUCUMCARI TRANSITIONS: DME REQUIRED EXCEPT FOR AIRCRAFT EQUIPPED WITH SUITABLE RNAV SYSTEM WITH GPS, UKW VOR OUT OF SERVICE. 1710261225-1806071222EST.

FDC 7/3288 FTW SID FORT WORTH MEACHAM INTL, FORT WORTH, TX. TEXOMA FIVE DEPARTURE ARDMORE, BLECO, DECKK, ROLLS, TULSA, WILL ROGERS, ZEMMA TRANSITIONS: DME REQUIRED EXCEPT FOR AIRCRAFT EQUIPPED WITH SUITABLE RNAV SYSTEM WITH GPS, UKW VOR OUT OF SERVICE. 1710261225-1806071222EST.

FDC 7/3273 FTW SID FORT WORTH MEACHAM INTL, FORT WORTH, TX. KINGDOM FOUR DEPARTURE WICHITA FALLS TRANSITION: DME REQUIRED EXCEPT FOR AIRCRAFT EQUIPPED WITH SUITABLE RNAV SYSTEM WITH GPS, UKW VOR OUT OF SERVICE. 1710261225-1806071222EST.

FDC 7/3253 FTW IAP FORT WORTH MEACHAM INTL, FORT WORTH, TX. ILS OR LOC RWY 16, AMDT 8A RADAR REQUIRED FOR PROCEDURE ENTRY EXCEPT FOR AIRCRAFT EQUIPPED WITH SUITABLE RNAV SYSTEM WITH GPS, UKW VOR OUT OF SERVICE. 1710261225-1806071222EST.

Fort Worth NAS Jrb (Carswell Fld)

FDC 8/9799 NFW SID FORT WORTH NAS JRB (CARSWELL FLD), FORT WORTH, TX. GARLAND SIX DEPARTURE CHANGE PROPS NOTE TO READ: PROPS DEPARTING DFW AND DAL EXPECT WYLIE OR HUBBARD DEPARTURE. PROPS FROM OTHER AIRPORTS EXPECT THE DALLAS OR HUBBARD DEPARTURE. 1804161257-1811261257EST.

FDC 8/8394 NFW SID FORT WORTH NAS JRB (CARSWELL FLD), FORT WORTH, TX. HUBBARD NINE DEPARTURE CHANGE PROPS NOTE TO READ: FOR PROPS REQUESTING FL230 AND BELOW. PROPS DEPARTING DFW AND DAL REQUESTING FL 240 AND ABOVE EXPECT THE WYLIE DEPARTURE. PROPS FROM OTHER AIRPORTS REQUESTING FL240 OR ABOVE EXPECT THE DALLAS DEPARTURE. 1804121537-1811221537EST.

FDC 8/4615 NFW SID FORT WORTH NAS JRB (CARSWELL FLD), FORT WORTH, TX. JOE POOL NINE DEPARTURE NOTE: BRDEN TRANSITION ATC ASSIGNED ONLY. ALL OTHER DATA REMAINS AS PUBLISHED. 1803201437-1810301437EST.

FDC 8/0047 NFW SID FORT WORTH NAS JRB (CARSWELL FLD), FORT WORTH, TX. DALLAS FOUR DEPARTURE CHANGE PROPS NOTE TO READ: PROPS REQUESTING FL230 AND BELOW EXPECT THE HUBBARD DEPARTURE. PROPS DEPARTING DFW AND DAL REQUESTING FL240 AND ABOVE EXPECT THE WYLIE DEPARTURE. PROPS FROM OTHER AIRPORTS REQUESTING FL240 OR ABOVE EXPECT THE DALLAS DEPARTURE. 1804161810-1811261810EST.

FDC 7/4520 NFW SID FORT WORTH NAS JRB (CARSWELL FLD), FORT WORTH, TX. DALLAS FOUR DEPARTURE EL DORADO TRANSITION,MERIDIAN TRANSITION,QUITMAN TRANSITION,SIDON TRANSITION NA EXCEPT FOR AIRCRAFT EQUIPPED WITH SUITABLE RNAV SYSTEM WITH GPS. LITTLE ROCK TRANSITION,TEXARKANA TRANSITION DME REQUIRED EXCEPT FOR AIRCRAFT EQUIPPED WITH SUITABLE RNAV SYSTEM WITH GPS, UIM VOR OUT OF SERVICE. 1710292302-1807102302EST.

FDC 7/4500 NFW SID FORT WORTH NAS JRB (CARSWELL FLD), FORT WORTH, TX. GARLAND SIX DEPARTURE HUBBARD NINE DEPARTURE QUITMAN TRANSITION NA EXCEPT FOR AIRCRAFT EQUIPPED WITH SUITABLE RNAV SYSTEM WITH GPS. TEXARKANA TRANSITION DME REQUIRED EXCEPT FOR AIRCRAFT EQUIPPED WITH SUITABLE RNAV SYSTEM WITH GPS, UIM VOR OUT OF SERVICE. 1710292302-1807102302EST.

FDC 7/3309 NFW SID FORT WORTH NAS JRB (CARSWELL FLD), FORT WORTH, TX. WORTH ONE DEPARTURE CHILDRESS, GUTHRIE, PANHANDLE, TUCUMCARI TRANSITIONS: DME REQUIRED EXCEPT FOR AIRCRAFT EQUIPPED WITH SUITABLE RNAV SYSTEM WITH GPS, UKW VOR OUT OF SERVICE. 1710261225-1806071222EST.

FDC 7/3289 NFW SID FORT WORTH NAS JRB (CARSWELL FLD), FORT WORTH, TX. TEXOMA FIVE DEPARTURE ARDMORE, BLECO, DECKK, ROLLS, TULSA, WILL ROGERS, ZEMMA TRANSITIONS: DME REQUIRED EXCEPT FOR AIRCRAFT EQUIPPED WITH SUITABLE RNAV SYSTEM WITH GPS, UKW VOR OUT OF SERVICE. 1710261225-1806071222EST.

FDC 7/3275 NFW SID FORT WORTH NAS JRB (CARSWELL FLD), FORT WORTH, TX. KINGDOM FOUR DEPARTURE WICHITA FALLS TRANSITION: DME REQUIRED EXCEPT FOR AIRCRAFT EQUIPPED WITH SUITABLE RNAV SYSTEM WITH GPS, UKW VOR OUT OF SERVICE. 1710261225-1806071222EST.

Fort Worth Spinks

FDC 8/8390 FWS SID FORT WORTH SPINKS, FORT WORTH, TX. HUBBARD NINE DEPARTURE CHANGE PROPS NOTE TO READ: FOR PROPS REQUESTING FL230 AND BELOW. PROPS DEPARTING DFW AND DAL REQUESTING FL 240 AND ABOVE EXPECT THE WYLIE DEPARTURE. PROPS FROM OTHER AIRPORTS REQUESTING FL240 OR ABOVE EXPECT THE DALLAS DEPARTURE. 1804121532-1811221532EST.

FDC 8/7344 FWS SID FORT WORTH SPINKS, FORT WORTH, TX. GARLAND SIX DEPARTURE CHANGE PROPS NOTE TO READ: PROPS DEPARTING DFW AND DAL EXPECT WYLIE OR HUBBARD DEPARTURE. PROPS FROM OTHER AIRPORTS EXPECT THE DALLAS OR HUBBARD DEPARTURE. 1804111535-1811211535EST.

FDC 8/4606 FWS SID FORT WORTH SPINKS, FORT WORTH, TX. JOE POOL NINE DEPARTURE NOTE: BRDEN TRANSITION ATC ASSIGNED ONLY. ALL OTHER DATA REMAINS AS PUBLISHED. 1803201437-1810301437EST.

FDC 8/0083 FWS SID FORT WORTH SPINKS, FORT WORTH, TX. DALLAS FOUR DEPARTURE CHANGE PROPS NOTE TO READ: PROPS REQUESTING FL230 AND BELOW EXPECT THE HUBBARD DEPARTURE. PROPS DEPARTING DFW AND DAL REQUESTING FL240 AND ABOVE EXPECT THE WYLIE DEPARTURE. PROPS FROM OTHER AIRPORTS REQUESTING FL240 OR ABOVE EXPECT THE DALLAS DEPARTURE. 1804161839-1811261839EST.

FDC 7/4525 FWS SID FORT WORTH SPINKS, FORT WORTH, TX. DALLAS FOUR DEPARTURE EL DORADO TRANSITION,MERIDIAN TRANSITION,QUITMAN TRANSITION,SIDON TRANSITION NA EXCEPT FOR AIRCRAFT EQUIPPED WITH SUITABLE RNAV SYSTEM WITH GPS. LITTLE ROCK TRANSITION,TEXARKANA TRANSITION DME REQUIRED EXCEPT FOR AIRCRAFT EQUIPPED WITH SUITABLE RNAV SYSTEM WITH GPS, UIM VOR OUT OF SERVICE. 1710292302-1807102302EST.

FDC 7/4499 FWS SID FORT WORTH SPINKS, FORT WORTH, TX. GARLAND SIX DEPARTURE HUBBARD NINE DEPARTURE QUITMAN TRANSITION NA EXCEPT FOR AIRCRAFT EQUIPPED WITH SUITABLE RNAV SYSTEM WITH GPS. TEXARKANA TRANSITION DME REQUIRED EXCEPT FOR AIRCRAFT EQUIPPED WITH SUITABLE RNAV SYSTEM WITH GPS, UIM VOR OUT OF SERVICE. 1710292302-1807102302EST.

FDC 7/3314 FWS SID FORT WORTH SPINKS, FORT WORTH, TX. TEXOMA FIVE DEPARTURE ARDMORE TRANSITION, BLECO TRANSITION, DECKK TRANSITION, ROLLS TRANSITION, WILL ROGERS TRANSITION, AND ZEMMA TRANSITION: DME REQUIRED EXCEPT FOR AIRCRAFT EQUIPPED WITH SUITABLE RNAV SYSTEM WITH GPS, UKW VOR OUT OF SERVICE. 1710261228-1806071228EST.

FDC 7/3308 FWS SID FORT WORTH SPINKS, FORT WORTH, TX. WORTH ONE DEPARTURE CHILDRESS, GUTHRIE, PANHANDLE, TUCUMCARI TRANSITIONS: DME REQUIRED EXCEPT FOR AIRCRAFT EQUIPPED WITH SUITABLE RNAV SYSTEM WITH GPS, UKW VOR OUT OF SERVICE. 1710261225-1806071222EST.

FDC 7/3274 FWS SID FORT WORTH SPINKS, FORT WORTH, TX. KINGDOM FOUR DEPARTURE WICHITA FALLS TRANSITION: DME REQUIRED EXCEPT FOR AIRCRAFT EQUIPPED WITH SUITABLE RNAV SYSTEM WITH GPS, UKW VOR OUT OF SERVICE. 1710261225-1806071222EST.

Kenneth Copeland

FDC 8/6803 4T2 ODP KENNETH COPELAND, FORT WORTH, TX. TAKEOFF MINIMUMS AND (OBSTACLE) DEPARTURE PROCEDURES ORIG TAKE-OFF MINIMUMS RWY 35, 300-1 1/2 OR STANDARD WITH MINIMUM CLIMB OF 306 FEET PER NM TO 1100. NOTE: RWY 35, CRANE, 1. 10 NM FROM DEPARTURE END OF RWY, 1803FT RIGHT OF CENTERLINE, 200FT AGL/893FT MSL (2017-ASW-2444-OE). ALL OTHER DATA REMAINS AS PUBLISHED. 1803231200-1806161135EST.

FDC 8/4837 4T2 IAP KENNETH COPELAND, FORT WORTH, TX. RNAV (GPS) RWY 17, ORIG RNAV (GPS) RWY 35, ORIG CIRCLING CAT C MDA 1340/HAA 647. VIS CAT C 1 3/4. 1805291303-1901081303EST.

FREDERICKSBURG

Gillespie County

FDC 8/6908 T82 ODP GILLESPIE COUNTY, FREDERICKSBURG, TX. TAKEOFF MINIMUMS AND (OBSTACLE) DEPARTURE PROCEDURES AMDT 1 DEPARTURE PROCEDURE: RWY 14, CLIMB HEADING 140. 73 TO 2400 BEFORE PROCEEDING ON COURSE. RWY 32, CLIMB HEADING 320. 74 TO 2400 BEFORE PROCEEDING ON COURSE. NOTE: RWY 14, TREES BEGINNING 32 FT FROM DER, 299 FT RIGHT OF CENTERLINE, UP TO 15 FT AGL/1694 FT MSL. TREES AND POLES BEGINNING 203 FT FROM DER, 297 FT LEFT OF CENTERLINE, UP TO 39 FT AGL/1723 FT MSL. NOTE: RWY 32, TREES BEGINNING 85 FT FROM DER, LEFT AND RIGHT OF CENTERLINE, UP TO 63 FT AGL/1742 FT MSL. POLES BEGINNING 1028 FT FROM DER, 204 FT RIGHT OF CENTERLINE, UP TO 50 FT AGL/1734 FT MSL. TREES AND BUILDING BEGINNING 10 FT FROM DER, 366 FT RIGHT OF CENTERLINE, UP TO 31 FT AGL/1719 FT MSL. 1804271827-1812071827EST.

FDC 8/5296 T82 IAP GILLESPIE COUNTY, FREDERICKSBURG, TX. RNAV (GPS) RWY 32, AMDT 1C ADD NOTE: VGSI AND RNAV GLIDEPATH NOT COINCIDENT (VGSI ANGLE 3. 00/TCH 37. 4). 1805291742-1901081742EST.

FDC 7/8650 T82 IAP GILLESPIE COUNTY, FREDERICKSBURG, TX. RNAV (GPS) RWY 14, AMDT 1B DESCENT ANGLE 3. 00/TCH 43 NA. PROFILE NOTE: VISUAL SEGMENT - OBSTACLES. 1712051427-1807171427EST.

GALVESTON

Scholes Intl At Galveston

FDC 7/7557 GLS STAR SCHOLES INTL AT GALVESTON, GALVESTON, TX. TCHDN TWO ARRIVAL REVISE ARRIVAL ROUTE DESCRIPTION. FROM OVER BELLR INT VIA THE IAH R-221 TO TSHRT INT. EXPECT VECTORS TO FINAL APPROACH AT OR PRIOR TO TCHDN INT. HUB VOR/DME OUT OF SERVICE. 1712201650-1912312359.

FDC 7/7385 GLS STAR SCHOLES INTL AT GALVESTON, GALVESTON, TX. HUDZY THREE ARRIVAL REVISE ARRIVAL ROUTE DESCRIPTION. FROM OVER HUDZY ON IAH R-067 TO CLWSN, THEN ON IAH R-067 TO SWAAA. EXPECT VECTORS TO FINAL APPROACH COURSE AT OR PRIOR TO SWAAA. HUB VOR/DME OUT OF SERVICE. 1712201630-1912312359.

FDC 7/7357 GLS STAR SCHOLES INTL AT GALVESTON, GALVESTON, TX. BLUBL THREE ARRIVAL SNDAY FIX DME ONLY. HUB VOR/DME OUT OF SERVICE. 1712201610-1912312359.

GEORGETOWN

Georgetown Muni

FDC 7/9971 GTU STAR GEORGETOWN MUNI, GEORGETOWN, TX. BITER SEVEN ARRIVAL REVISE NOTE: DME/DME/IRU OR GPS EQUIPPED AIRCRAFT MUST FILE THE WLEEE (RNAV) OR POTRR (RNAV) STAR. 1712070901-1812312359.

FDC 7/9969 GTU STAR GEORGETOWN MUNI, GEORGETOWN, TX. MSTLO TWO RNAV ARRIVAL REVISE VERTICAL NAVIGATION PLANNING INFORMATION. EXPECT CLEARANCE TO CROSS SEWZY AT 13000FT. 1712070901-1812312359.

FDC 7/7351 GTU STAR GEORGETOWN MUNI, GEORGETOWN, TX. BITER SEVEN ARRIVAL HUB TRANSITION NA. HUB VOR/DME OUT OF SERVICE. 1712201600-1912312359.

GILMER

Fox Stephens Field - Gilmer Muni

FDC 8/0519 JXI IAP FOX STEPHENS FIELD - GILMER MUNI, GILMER, TX. VOR/DME-A, AMDT 1A TERMINAL ROUTE UIM VOR/DME (IAF) TO UIM VOR/DME R-109/12 DME MINIMUM ALTITUDE 2100. TERMINAL ROUTE UIM VOR/DME R-124 (IAF) 12 DME ARC CCW TO UIM VOR/DME R-109 12 DME ARC MINIMUM ALTITUDE 2100. TERMINAL ROUTE UIM VOR/DME R-051 (IAF) 12 DME ARC CW TO UIM VOR/DME R-109 12 DME ARC MINIMUM ALTITUDE 2100. MISSED APPROACH: CLIMBING RIGHT TURN TO 2100 DIRECT UIM VOR/DME AND HOLD. MINIMUM HOLDING ALTITUDE 2100. 1803121902-1810221902EST.

GLADEWATER

Gladewater Muni

FDC 7/8614 07F IAP GLADEWATER MUNI, GLADEWATER, TX. VOR RWY 14, AMDT 3B PROCEDURE NA EXCEPT FOR AIRCRAFT EQUIPPED WITH SUITABLE RNAV SYSTEM WITH GPS. 1711151927-1806271927EST.

GRAHAM

Graham Muni

FDC 8/5145 RPH IAP GRAHAM MUNI, GRAHAM, TX. RNAV (GPS) RWY 3, ORIG DELETE: DESCENT ANGLE 3. 04 / TCH 40. PROFILE NOTE: VISUAL SEGMENT - OBSTACLES. NOTE: MSA 3600. NOTE: PROCEDURE NA AT NIGHT. NOTE: RWY 3 HELICOPTER VISIBILITY REDUCTION BELOW 1 SM NOT AUTHORIZED. DISREGARD NOTE: VISIBILITY REDUCTION BY HELICOPTERS NA. 1805111923-1812211923EST.

FDC 8/5133 RPH IAP GRAHAM MUNI, GRAHAM, TX. RNAV (GPS) RWY 21, ORIG NOTE: MSA 3600. NOTE: PROCEDURE NA AT NIGHT. NOTE: RWY 21 HELICOPTER VISIBILITY REDUCTION BELOW 1 SM NOT AUTHORIZED. DISREGARD NOTE: VISIBILITY REDUCTION BY HELICOPTERS NA. 1805111910-1812211910EST.

FDC 8/2365 RPH ODP GRAHAM MUNI, GRAHAM, TX. TAKEOFF MINIMUMS AND (OBSTACLE) DEPARTURE PROCEDURES AMDT 2A TAKE-OFF MINIMUMS: RWY 36, 300 - 1 1/2 OR STANDARD WITH MINIMUM CLIMB OF 300 FT PER NM TO 1500. NOTE: RWY 3, TREES, BEGINNING 46 FT FROM DER, 91 FT RIGHT OF CENTERLINE, UP TO 1149 FT MSL. TREE 92 FT FROM DER, 240 FT LEFT OF CENTERLINE, 1123 FT MSL. TREE 253 FT FROM DER, 253 FT LEFT OF CENTERLINE, 1131 FT MSL. TREE 322 FT FROM DER, 354 FT LEFT OF CENTERLINE, 1133 FT MSL. TREE 424 FT FROM DER, 290 FT LEFT OF CENTERLINE, 1140 FT MSL. TREE 439 FT FROM DER, 90 FT LEFT OF CENTERLINE, 1145 FT MSL. TREE 550 FT FROM DER, 313 FT LEFT OF CENTERLINE, 1146 FT MSL. TREE 554 FT FROM DER, 219 FT LEFT OF CENTERLINE, 1148 FT MSL. POLE, TOWER, ANT, TREE, BEGINNING 599 FT FROM DER, 11 FT LEFT OF CENTERLINE, UP TO 38 FT AGL/1154 FT MSL. TREES, BEGINNING 734 FT FROM DER, 88 FT RIGHT OF CENTERLINE, UP TO 1151 FT MSL. NOTE: RWY 21, TREES, BEGINNING 24 FT FROM DER, 249 FT LEFT OF CENTERLINE, UP TO 1127 FT MSL. POLE, TREE, BEGINNING 35 FT FROM DER, 32 FT LEFT OF CENTERLINE, UP TO 29 FT AGL/1139 FT MSL. POLE, TREE, BEGINNING 228 FT FROM DER, 252 FT RIGHT OF CENTERLINE, UP TO 45 FT AGL/1159 FT MSL. T-L TWR, BEGINNING 1598 FT FROM DER, 107 FT LEFT OF CENTERLINE, UP TO 80 FT AGL/1170 FT MSL. NOTE: RWY 36, POLE 21 FT FROM DER, 195 FT LEFT OF CENTERLINE, 30 FT AGL/1141 FT MSL. POLE 86 FT FROM DER, 381 FT LEFT OF CENTERLINE, 50 FT AGL/1168 FT MSL. TREE 529 FT FROM DER, 602 FT LEFT OF CENTERLINE, 1211 FT MSL. CHANGE ALL REFERENCE FROM RWY 17/35 TO 18/36. ALL OTHER DATA REMAINS AS PUBLISHED. 1805082005-1905082005EST

GRAND PRAIRIE

Grand Prairie Muni

FDC 8/8392 GPM SID GRAND PRAIRIE MUNI, GRAND PRAIRIE, TX. HUBBARD NINE DEPARTURE CHANGE PROPS NOTE TO READ: FOR PROPS REQUESTING FL230 AND BELOW. PROPS DEPARTING DFW AND DAL REQUESTING FL 240 AND ABOVE EXPECT THE WYLIE DEPARTURE. PROPS FROM OTHER AIRPORTS REQUESTING FL240 OR ABOVE EXPECT THE DALLAS DEPARTURE. 1804121535-1811221535EST.

FDC 8/7340 GPM SID GRAND PRAIRIE MUNI, GRAND PRAIRIE, TX. GARLAND SIX DEPARTURE CHANGE PROPS NOTE TO READ: PROPS DEPARTING DFW AND DAL EXPECT WYLIE OR HUBBARD DEPARTURE. PROPS FROM OTHER AIRPORTS EXPECT THE DALLAS OR HUBBARD DEPARTURE. 1804111527-1811211527EST.

FDC 8/6401 GPM IAP GRAND PRAIRIE MUNI, GRAND PRAIRIE, TX. RNAV (GPS) RWY 35, ORIG LNAV MDA 1020/HAT 431 ALL CATS. 1802061534-1809181534EST.

FDC 8/4616 GPM SID GRAND PRAIRIE MUNI, GRAND PRAIRIE, TX. JOE POOL NINE DEPARTURE NOTE: BRDEN TRANSITION ATC ASSIGNED ONLY. ALL OTHER DATA REMAINS AS PUBLISHED. 1803201437-1810301437EST.

FDC 8/0085 GPM SID GRAND PRAIRIE MUNI, GRAND PRAIRIE, TX. DALLAS FOUR DEPARTURE CHANGE PROPS NOTE TO READ: PROPS REQUESTING FL230 AND BELOW EXPECT THE HUBBARD DEPARTURE. PROPS DEPARTING DFW AND DAL REQUESTING FL240 AND ABOVE EXPECT THE WYLIE DEPARTURE. PROPS FROM OTHER AIRPORTS REQUESTING FL240 OR ABOVE EXPECT THE DALLAS DEPARTURE. 1804161841-1811261841EST.

FDC 7/4521 GPM SID GRAND PRAIRIE MUNI, GRAND PRAIRIE, TX. DALLAS FOUR DEPARTURE EL DORADO TRANSITION,MERIDIAN TRANSITION,QUITMAN TRANSITION,SIDON TRANSITION NA EXCEPT FOR AIRCRAFT EQUIPPED WITH SUITABLE RNAV SYSTEM WITH GPS. LITTLE ROCK TRANSITION,TEXARKANA TRANSITION DME REQUIRED EXCEPT FOR AIRCRAFT EQUIPPED WITH SUITABLE RNAV SYSTEM WITH GPS, UIM VOR OUT OF SERVICE. 1710292302-1807102302EST.

FDC 7/4501 GPM SID GRAND PRAIRIE MUNI, GRAND PRAIRIE, TX. GARLAND SIX DEPARTURE HUBBARD NINE DEPARTURE QUITMAN TRANSITION NA EXCEPT FOR AIRCRAFT EQUIPPED WITH SUITABLE RNAV SYSTEM WITH GPS. TEXARKANA TRANSITION DME REQUIRED EXCEPT FOR AIRCRAFT EQUIPPED WITH SUITABLE RNAV SYSTEM WITH GPS, UIM VOR OUT OF SERVICE. 1710292302-1807102302EST.

FDC 7/3310 GPM SID GRAND PRAIRIE MUNI, GRAND PRAIRIE, TX. WORTH ONE DEPARTURE CHILDRESS, GUTHRIE, PANHANDLE, TUCUMCARI TRANSITIONS: DME REQUIRED EXCEPT FOR AIRCRAFT EQUIPPED WITH SUITABLE RNAV SYSTEM WITH GPS, UKW VOR OUT OF SERVICE. 1710261225-1806071222EST.

FDC 7/3291 GPM SID GRAND PRAIRIE MUNI, GRAND PRAIRIE, TX. TEXOMA FIVE DEPARTURE ARDMORE, BLECO, DECKK, ROLLS, TULSA, WILL ROGERS, ZEMMA TRANSITIONS: DME REQUIRED EXCEPT FOR AIRCRAFT EQUIPPED WITH SUITABLE RNAV SYSTEM WITH GPS, UKW VOR OUT OF SERVICE. 1710261225-1806071222EST.

FDC 7/3277 GPM SID GRAND PRAIRIE MUNI, GRAND PRAIRIE, TX. KINGDOM FOUR DEPARTURE WICHITA FALLS TRANSITION: DME REQUIRED EXCEPT FOR AIRCRAFT EQUIPPED WITH SUITABLE RNAV SYSTEM WITH GPS, UKW VOR OUT OF SERVICE. 1710261225-1806071222EST.

GUTHRIE

6666 Ranch

FDC 8/7165 6TE6 IAP 6666 RANCH, GUTHRIE, TX. RNAV (GPS)-A, ORIG RNAV (GPS)-B, ORIG PROCEDURE NA FOR TEMPORARY AIRPORT CLOSURE. 1803231838-1811021835EST.

HAMILTON

Hamilton Muni

FDC 7/8549 MNZ IAP HAMILTON MUNI, HAMILTON, TX. RNAV (GPS) RWY 36, AMDT 1A MSA RW36 25 NM 3300. 1711151901-1806271901EST.

FDC 7/8547 MNZ IAP HAMILTON MUNI, HAMILTON, TX. RNAV (GPS) RWY 18, AMDT 1A MSA RW18 25 NM 3300. 1711151901-1806271901EST.

HARLINGEN

Valley Intl

FDC 8/7606 HRL IAP VALLEY INTL, HARLINGEN, TX. VOR/DME Y OR TACAN RWY 31, AMDT 1A MSA BRO VORTAC 25 NM 360-240 1600. TOWER, 539 MSL, 20. 12 NM SOUTH OF KHRL, 48-014825. 1803261319-1811051318EST.

HEARNE

Hearne Muni

FDC 8/3933 LHB IAP HEARNE MUNI, HEARNE, TX. RNAV (GPS) RWY 18, ORIG-A RNAV (GPS) RWY 36, ORIG-A PROCEDURE NA. 1802261934-1810081934EST.

HEREFORD

Hereford Muni

FDC 8/5692 HRX IAP HEREFORD MUNI, HEREFORD, TX. RNAV (GPS) RWY 2, ORIG-A MSA RW02 25 NM 5700. WIND TURBINE, 4669 MSL, 25. 05 NM WEST OF RW02 APPROACH END , 2014-WTW-4722-OE. 1804091922-1811191922EST.

FDC 8/4517 HRX IAP HEREFORD MUNI, HEREFORD, TX. RNAV (GPS) RWY 20, ORIG-A LNAV MDA 4220/ HAT 434 ALL CATS, VIS CAT C/D 1 1/4. VDP 1. 21 NM TO RWY 20. MSA RW20 25 NM 5700. PBN REQUIREMENT NOTE: RNP APCH. DELETE NOTE: DME/DME RNP-0. 3 NA. CHANGE NOTE: WHEN LOCAL ALTIMETER SETTING NOT RECEIVED, USE AMARILLO INTL ALTIMETER SETTING AND INCREASE ALL DA 112 FEET AND ALL MDA 120 FEET, INCREASE LPV AND LNAV/VNAV VISIBILITY ALL CATS AND CIRCLING CATS C/D VISIBILITIES 1/4 MILE, AND INCREASE LNAV CATS C/D VISIBILITIES 1/2 MILE. THIS IS RNAV (GPS) RWY 20, ORIG-B. 1805101935-PERM.

FDC 8/4499 HRX IAP HEREFORD MUNI, HEREFORD, TX. NDB RWY 20, AMDT 2A MSA FROM HRX NDB 25 NM 5700. WIND TURBINE, 4608 MSL, 25. 31 NM WEST OF HRX NDB. THIS IS NDB RWY 20, AMDT 2B. 1805101931-PERM.

HONDO

South Texas Rgnl At Hondo

FDC 7/1148 HDO IAP SOUTH TEXAS RGNL AT HONDO, HONDO, TX. RNAV (GPS) RWY 17L, AMDT 1 NOTE: VGSI AND RNAV GLIDEPATH NOT COINCIDENT. 1712071812-1807191812EST.

HOUSTON

Conroe-North Houston Rgnl

FDC 7/9520 CXO STAR CONROE-NORTH HOUSTON RGNL, HOUSTON, TX. RIICE EIGHT ARRIVAL REVISE NOTE: DME/DME/IRU OR GPS EQUIPPED TURBOJET ACFT LANDING IAH CAPABLE OF 280K OR GREATER MUST FILE THE DRLLR/GUSHR (RNAV) STARS. 1706261535-1812312359.

FDC 7/7400 CXO STAR CONROE-NORTH HOUSTON RGNL, HOUSTON, TX. HUDZY THREE ARRIVAL REVISE ARRIVAL ROUTE DESCRIPTION. FROM OVER HUDZY ON IAH R-067 TO CLWSN, THEN ON IAH R-067 TO SWAAA. EXPECT VECTORS TO FINAL APPROACH COURSE AT OR PRIOR TO SWAAA. HUB VOR/DME OUT OF SERVICE. 1712201640-1912312359.

David Wayne Hooks Memorial

FDC 7/9508 DWH STAR DAVID WAYNE HOOKS MEMORIAL, HOUSTON, TX. RIICE EIGHT ARRIVAL REVISE NOTE: DME/DME/IRU OR GPS EQUIPPED TURBOJET AIRCRAFT LANDING IAH CAPABLE OF 280K OR GREATER MUST FILE THE DRLLR/GUSHR (RNAV) STARS. 1706261535-1812312359.

FDC 7/7398 DWH STAR DAVID WAYNE HOOKS MEMORIAL, HOUSTON, TX. HUDZY THREE ARRIVAL REVISE ARRIVAL ROUTE DESCRIPTION. FROM OVER HUDZY ON IAH R-067 TO CLWSN, THEN ON IAH R-067 TO SWAAA. EXPECT VECTORS TO FINAL APPROACH COURSE AT OR PRIOR TO SWAAA. HUB VOR/DME OUT OF SERVICE. 1712201640-1912312359.

Ellington

FDC 8/2509 EFD IAP U. S. DOD ELLINGTON, HOUSTON, TX. HI - ILS OR LOC/DME RWY 22, AMDT 1B S-LOC 22** CATS C/D/E MDA 540/HAT 509. VIS CATS C/D/E RVR 5500. CIRCLING CAT C MDA 540/HAA 507. **WHEN ALS INOP, INCREASE CAT CDE VIS TO 1 3/8 MILE AND VIS TO 1 1/2 MILE. EXCEPT WHEN ADVISED BY ATCT THAT THIS CRANE IS DOWN. CRANE, 256FT MSL, 2. 77NM NE OF APCH END RWY 22 (2017-ASW-16253-OE). 1803151300-1810251115EST.

FDC 8/2507 EFD IAP ELLINGTON, HOUSTON, TX. ILS OR LOC RWY 22, AMDT 3G S-LOC 22 MDA 540/HAT 509 ALL CATS. VIS CATS C/D/E RVR 5500. CIRCLING CATS A/B/C MDA 540/HAA 507. VDP NA. FOR INOPERATIVE MALSR, INCREASE S-ILS 22 CAT E VISIBILITY TO RVR 4000 AND S-LOC 22 CATS C/D/E VISIBILITY TO 1 3/8 MILE. EXCEPT WHEN ADVISED BY ATCT THAT THIS CRANE IS DOWN. CRANE, 256FT MSL, 2. 77NM NE OF APCH END RWY 22 (2017-ASW-16253-OE). 1803151300-1810251115EST.

FDC 8/2505 EFD IAP ELLINGTON, HOUSTON, TX. TACAN RWY 22, ORIG-B S-22 MDA 540/HAT 529 ALL CATS. VIS CATS C/D/E RVR 5500. CIRCLING CATS A/B/C MDA 560/HAA 527. VDP NA. EXCEPT WHEN ADVISED BY ATCT THAT THIS CRANE IS DOWN. CRANE, 256FT MSL, 2. 77NM NE OF APCH END RWY 22 (2017-ASW-16253-OE). 1803151300-1810251115EST.

FDC 8/0617 EFD IAP ELLINGTON, HOUSTON, TX. RNAV (GPS) RWY 4, AMDT 1B LNAV MDA 520/HAT 490 ALL CATS. CIRCLING CATS A/B/C MDA 520/HAA 487. CRANE, 211 MSL, 3339 FT NW OF APPROACH END RWY 4 (2017-ASW-1833-NRA). 1801031426-1807011425EST.

FDC 7/7564 EFD STAR ELLINGTON, HOUSTON, TX. TCHDN TWO ARRIVAL REVISE ARRIVAL ROUTE DESCRIPTION. FROM OVER BELLR INT VIA THE IAH R-221 TO TSHRT INT. EXPECT VECTORS TO FINAL APPROACH AT OR PRIOR TO TCHDN INT. HUB VOR/DME OUT OF SERVICE. 1712201650-1912312359.

FDC 7/7387 EFD STAR ELLINGTON, HOUSTON, TX. HUDZY THREE ARRIVAL REVISE ARRIVAL ROUTE DESCRIPTION. FROM OVER HUDZY ON IAH R-067 TO CLWSN, THEN ON IAH R-067 TO SWAAA. EXPECT VECTORS TO FINAL APPROACH COURSE AT OR PRIOR TO SWAAA. HUB VOR/DME OUT OF SERVICE. 1712201630-1912312359.

FDC 7/7361 EFD STAR ELLINGTON, HOUSTON, TX. BLUBL THREE ARRIVAL SNDAY FIX DME ONLY. HUB VOR/DME OUT OF SERVICE. 1712201610-1912312359.

FDC 7/6694 EFD IAP ELLINGTON, HOUSTON, TX. ILS OR LOC RWY 17R, AMDT 6B ILS OR LOC RWY 22, AMDT 3G MISSED APPROACH: CLIMB TO 700 THEN CLIMBING LEFT TURN TO 3100 ON VUH VOR/DME R-320 TO WAFTO INT AND HOLD, HUB VOR/DME OUT OF SERVICE. 1712012154-1807132154EST.

FDC 7/6689 EFD IAP ELLINGTON, HOUSTON, TX. ILS OR LOC RWY 35L, AMDT 6B MISSED APPROACH: CLIMB TO 700 THEN CLIMBING RIGHT TURN TO 3100 ON VUH VORTAC R-320 TO WATFO INT/VUH 9. 33 DME AND HOLD, HUB VOR/DME OUT OF SERVICE. 1712012154-1807132154EST.

George Bush Intercontinental/Houston

FDC 7/9518 IAH STAR GEORGE BUSH INTERCONTINENTAL/HOUSTON, HOUSTON, TX. RIICE EIGHT ARRIVAL REVISE NOTE: DME/DME/IRU OR GPS EQUIPPED TURBOJET AIRCRAFT LANDING IAH CAPABLE OF 280K OR GREATER MUST FILE THE DRLLR/GUSHR (RNAV) STARS. 1706261535-1812312359.

FDC 7/9500 IAH STAR GEORGE BUSH INTERCONTINENTAL/HOUSTON, HOUSTON, TX. OHIIO FOUR ARRIVAL REVISE NOTE: DME/DME/IRU OR GPS EQUIPPED TURBOJET AND TURBOPROP ACFT LANDING IAH CAPABLE OF 280K OR GREATER MUST FILE THE GESNR/ZEEKK OR DOOBI/SKNRD (RNAV) STARS. 1706261530-1812312359.

FDC 7/7725 IAH STAR GEORGE BUSH INTERCONTINENTAL/HOUSTON, HOUSTON, TX. TEJAS FOUR (RNAV) ARRIVAL REVISE NOTE: TURBOJET AND TURBOPROP AIRCRAFT CAPABLE OF 280K OR GREATER ONLY. 1704101440-1812310901.

FDC 7/7397 IAH STAR GEORGE BUSH INTERCONTINENTAL/HOUSTON, HOUSTON, TX. HUDZY THREE ARRIVAL REVISE ARRIVAL ROUTE DESCRIPTION. FROM OVER HUDZY ON IAH R-067 TO CLWSN, THEN ON IAH R-067 TO SWAAA. EXPECT VECTORS TO FINAL APPROACH COURSE AT OR PRIOR TO SWAAA. HUB VOR/DME OUT OF SERVICE. 1712201640-1912312359.

FDC 7/7377 IAH STAR GEORGE BUSH INTERCONTINENTAL/HOUSTON, HOUSTON, TX. GILCO FOUR ARRIVAL GILCO FIX DME ONLY. HUB VOR/DME OUT OF SERVICE. 1712201620-1912312359.

FDC 7/6687 IAH IAP GEORGE BUSH INTERCONTINENTAL/HOUSTON, HOUSTON, TX. ILS OR LOC RWY 8L, AMDT 4C ILS RWY 8L (SA CAT I), AMDT 4B ILS RWY 8L (CAT II AND III), AMDT 4B ILS OR LOC RWY 8R, AMDT 25B ILS RWY 8R (SA CAT I-II), AMDT 25B ILS OR LOC RWY 15R, AMDT 2A ILS OR LOC RWY 26L, AMDT 21C ILS RWY 26L (SA CAT I), AMDT 21C ILS RWY 26L (CAT II AND III), AMDT 21C ILS OR LOC RWY 26R, AMDT 4A ILS RWY 26R (SA CAT I), AMDT 4A ILS RWY 26R (CAT II AND III), AMDT 4A ILS OR LOC RWY 27, AMDT 11. ILS RWY 27 (SA CAT I), AMDT 11 ILS RWY 27 (CAT II AND III), AMDT 11 . DME REQUIRED EXCEPT FOR AIRCRAFT EQUIPPED WITH SUITABLE RNAV SYSTEM WITH GPS, HUB VOR/DME OUT OF SERVICE. 1712012154-1807132154EST.

Houston Executive

FDC 7/7570 TME STAR HOUSTON EXECUTIVE, HOUSTON, TX. TCHDN TWO ARRIVAL REVISE ARRIVAL ROUTE DESCRIPTION. FROM OVER BELLR INT VIA THE IAH R-221 TO TSHRT INT. EXPECT VECTORS TO FINAL APPROACH AT OR PRIOR TO TCHDN INT. HUB VOR/DME OUT OF SERVICE. 1712201650-1912312359.

FDC 7/7391 TME STAR HOUSTON EXECUTIVE, HOUSTON, TX. HUDZY THREE ARRIVAL REVISE ARRIVAL ROUTE DESCRIPTION. FROM OVER HUDZY ON IAH R-067 TO CLWSN, THEN ON IAH R-067 TO SWAAA. EXPECT VECTORS TO FINAL APPROACH COURSE AT OR PRIOR TO SWAAA. HUB VOR/DME OUT OF SERVICE. 1712201630-1912312359.

FDC 7/7366 TME STAR HOUSTON EXECUTIVE, HOUSTON, TX. BLUBL THREE ARR SNDAY FIX DME ONLY. HUB VOR/DME OUT OF SERVICE. 1712201620-1912312359.

Houston-Southwest

FDC 8/3722 AXH IAP HOUSTON-SOUTHWEST, HOUSTON, TX. RNAV (GPS) RWY 9, AMDT 2 LPV AND LNAV/VNAV DA NA. 1802261204-1810081204EST.

FDC 7/7559 AXH STAR HOUSTON-SOUTHWEST, HOUSTON, TX. TCHDN TWO ARRIVAL REVISE ARRIVAL ROUTE DESCRIPTION. FROM OVER BELLR INT VIA THE IAH R-221 TO TSHRT INT. EXPECT VECTORS TO FINAL APPROACH AT OR PRIOR TO TCHDN INT. HUB VOR/DME OUT OF SERVICE. 1712201650-1912312359.

FDC 7/7386 AXH STAR HOUSTON-SOUTHWEST, HOUSTON, TX. HUDZY THREE ARRIVAL REVISE ARRIVAL ROUTE DESCRIPTION. FROM OVER HUDZY ON IAH R-067 TO CLWSN, THEN ON IAH R-067 TO SWAAA. EXPECT VECTORS TO FINAL APPROACH COURSE AT OR PRIOR TO SWAAA. HUB VOR/DME OUT OF SERVICE. 1712201630-1912312359.

FDC 7/7360 AXH STAR HOUSTON-SOUTHWEST, HOUSTON, TX. BLUBL THREE ARRIVAL SNDAY FIX DME ONLY. HUB VOR/DME OUT OF SERVICE. 1712201610-1912312359.

FDC 7/6686 AXH IAP HOUSTON-SOUTHWEST, HOUSTON, TX. LOC/DME RWY 9, AMDT 3C RADAR REQUIRED EXCEPT FOR AIRCRAFT EQUIPPED WITH SUITABLE RNAV SYSTEM WITH GPS, HUB VOR/DME OUT OF SERVICE. 1712012154-1807132154EST.

Pearland Rgnl

FDC 7/7568 LVJ STAR PEARLAND, HOUSTON, TX. TCHDN TWO ARRIVAL REVISE ARRIVAL ROUTE DESCRIPTION. FROM OVER BELLR INT VIA THE IAH R-221 TO TSHRT INT. EXPECT VECTORS TO FINAL APPROACH AT OR PRIOR TO TCHDN INT. HUB VOR/DME OUT OF SERVICE. 1712201650-1912312359.

FDC 7/7389 LVJ STAR PEARLAND, HOUSTON, TX. HUDZY THREE ARRIVAL REVISE ARRIVAL ROUTE DESCRIPTION. FROM OVER HUDZY ON IAH R-067 TO CLWSN, THEN ON IAH R-067 TO SWAAA. EXPECT VECTORS TO FINAL APPROACH COURSE AT OR PRIOR TO SWAAA. HUB VOR/DME OUT OF SERVICE. 1712201630-1912312359.

FDC 7/7363 LVJ STAR PEARLAND, HOUSTON, TX. BLUBL THREE ARRIVAL SNDAY FIX DME ONLY. HUB VOR/DME OUT OF SERVICE. 1712201620-1912312359.

FDC 7/6684 LVJ IAP PEARLAND RGNL, HOUSTON, TX. VOR-B, AMDT 1A DME REQUIRED EXCEPT FOR AIRCRAFT EQUIPPED WITH SUITABLE RNAV SYSTEM WITH GPS, HUB VOR/DME OUT OF SERVICE. 1712012154-1807132154EST.

Sugar Land Rgnl

FDC 8/1309 SGR IAP SUGAR LAND RGNL, HOUSTON, TX. RNAV (GPS) RWY 17, AMDT 2 LNAV/VNAV DA 704/HAT 622. 1804021502-1811121502EST.

FDC 7/7569 SGR STAR SUGAR LAND RGNL, HOUSTON, TX. TCHDN TWO ARRIVAL REVISE ARRIVAL ROUTE DESCRIPTION. FROM OVER BELLR INT VIA THE IAH R-221 TO TSHRT INT. EXPECT VECTORS TO FINAL APPROACH AT OR PRIOR TO TCHDN INT. HUB VOR/DME OUT OF SERVICE. 1712201650-1912312359.

FDC 7/7390 SGR STAR SUGAR LAND RGNL, HOUSTON, TX. HUDZY THREE ARRIVAL REVISE ARRIVAL ROUTE DESCRIPTION. FROM OVER HUDZY ON IAH R-067 TO CLWSN, THEN ON IAH R-067 TO SWAAA. EXPECT VECTORS TO FINAL APPROACH COURSE AT OR PRIOR TO SWAAA. HUB VOR/DME OUT OF SERVICE. 1712201630-1912312359.

FDC 7/7364 SGR STAR SUGAR LAND RGNL, HOUSTON, TX. BLUBL THREE ARRIVAL SNDAY FIX DME ONLY. HUB VOR/DME OUT OF SERVICE. 1712201620-1912312359.

FDC 7/6693 SGR IAP SUGAR LAND RGNL, HOUSTON, TX. ILS OR LOC RWY 35, AMDT 4A DME REQUIRED EXCEPT FOR AIRCRAFT EQUIPPED WITH SUITABLE RNAV SYSTEM WITH GPS, HUB VOR/DME OUT OF SERVICE. 1712012154-1807132154EST.

West Houston

FDC 8/8467 IWS IAP WEST HOUSTON, HOUSTON, TX. RNAV (GPS) RWY 15, AMDT 1B LP MDA 540/HAT 429. VIS CAT C 1 1/4. LNAV CAT A/B/C MDA 600/HAT 489. VIS CAT C 1 3/8. NOTE: USE GEORGE BUSH INTERCONTINENTAL/HOUSTON ALTIMETER SETTING. DISREGARD NOTE: OBTAIN LOCAL ALTIMETER SETTING ON CTAF; WHEN NOT RECEIVED, USE GEORGE BUSH INTERCONTINENTAL/HOUSTON ALTIMETER SETTING AND INCREASE ALL MDA 60 FT, INCREASE LP CAT C VISIBILITY 1/4 MILE AND LNAV CAT C VISIBILITY 1/8 MILE. NOTE: PROCEDURE NA AT NIGHT. DISREGARD NOTE: WHEN VGSI INOP, CIRCLING RWY 33 NA AT NIGHT. DISREGARD NOTE: WHEN VGSI INOP, STRAIGHT-IN/CIRCLING RWY 15 PROCEDURE NA AT NIGHT. 1805011819-1812111819EST.

FDC 8/4608 IWS IAP WEST HOUSTON, HOUSTON, TX. VOR-D, AMDT 1 PROCEDURE NA. 1801112013-1808232013EST.

FDC 8/3107 IWS IAP WEST HOUSTON, HOUSTON, TX. RNAV (GPS) RWY 33, AMDT 1A LNAV MDA 640/HAT 529 ALL CATS. VIS CAT C 1 1/2. NOTE: USE GEORGE BUSH INTERCONTINENTAL/HOUSTON ALTIMETER SETTING. DISREGARD NOTE: OBTAIN LOCAL ALTIMETER SETTING ON CTAF; WHEN NOT RECEIVED, USE GEORGE BUSH INTERCONTINENTAL/HOUSTON ALTIMETER SETTING AND INCREASE ALL MDA 60 FT. DISREGARD NOTE: WHEN VGSI INOP, STRAIGHT-IN/CIRCLING RWY 33 PROCEDURE NA AT NIGHT. DISREGARD NOTE: VISIBILITY REDUCTION BY HELICOPTERS NA. NOTE: RWY 33 HELICOPTER VISIBILITY REDUCTION BELOW 3/4 SM NOT AUTHORIZED. 1801091951-1808211951EST.

FDC 7/7566 IWS STAR WEST HOUSTON, HOUSTON, TX. TCHDN TWO ARRIVAL REVISE ARRIVAL ROUTE DESCRIPTION. FROM OVER BELLR INT VIA THE IAH R-221 TO TSHRT INT. EXPECT VECTORS TO FINAL APPROACH AT OR PRIOR TO TCHDN INT. HUB VOR/DME OUT OF SERVICE. 1712201650-1912312359.

FDC 7/7388 IWS STAR WEST HOUSTON, HOUSTON, TX. HUDZY THREE ARRIVAL REVISE ARRIVAL ROUTE DESCRIPTION. FROM OVER HUDZY ON IAH R-067 TO CLWSN, THEN ON IAH R-067 TO SWAAA. EXPECT VECTORS TO FINAL APPROACH COURSE AT OR PRIOR TO SWAAA. HUB VOR/DME OUT OF SERVICE. 1712201630-1912312359.

FDC 7/7362 IWS STAR WEST HOUSTON, HOUSTON, TX. BLUBL THREE ARRIVAL SNDAY FIX DME ONLY. HUB VOR/DME OUT OF SERVICE. 1712201610-1912312359.

William P Hobby

FDC 8/3911 HOU IAP WILLIAM P HOBBY, HOUSTON, TX. ILS OR LOC RWY 4, AMDT 43 ILS RWY 4 (SA CAT I), AMDT 43 ILS RWY 4 (CAT II-III), AMDT 43 RNAV (GPS) RWY 4, AMDT 3A PROFILE NOTE: VGSI AND RNAV GLIDEPATH NOT COINCIDENT (VGSI ANGLE {3. 00}/TCH {52. 9}). 1803191403-1810291403EST.

FDC 8/3171 HOU IAP WILLIAM P HOBBY, HOUSTON, TX. RNAV (GPS) RWY 35, AMDT 1A DISREGARD NOTE: NIGHT LANDING: RWY 35 NA. 1801302103-1809112103EST.

FDC 7/9488 HOU STAR WILLIAM P HOBBY, HOUSTON, TX. HUDZY THREE ARRIVAL REVISE NOTE: DME/DME/IRU OR GPS EQUIPPED TURBOJET AND TURBOPROP ACFT CAPABLE OF 280K OR GREATER MUST FILE THE WAPPL (RNAV) STAR. 1706261530-1812312359.

FDC 7/7777 HOU STAR WILLIAM P HOBBY, HOUSTON, TX. TKNIQ TWO (RNAV)ARRIVAL REVISE NOTE: TURBOJET AND TURBOPROP AIRCRAFT CAPABLE OF 280K OR GREATER ONLY. 1704101540-1812312359.

FDC 7/7545 HOU STAR WILLIAM P HOBBY, HOUSTON, TX. TCHDN TWO ARRIVAL REVISE ARRIVAL ROUTE DESCRIPTION. FROM OVER BELLR INT VIA THE IAH R-221 TO TSHRT INT. EXPECT VECTORS TO FINAL APPROACH AT OR PRIOR TO TCHDN INT. HUB VOR/DME OUT OF SERVICE. 1712201650-1912312359.

FDC 7/7379 HOU STAR WILLIAM P HOBBY, HOUSTON, TX. HUDZY THREE ARRIVAL REVISE ARRIVAL ROUTE DESCRIPTION. FROM OVER HUDZY ON IAH R-067 TO CLWSN, THEN ON IAH R-067 TO SWAAA. EXPECT VECTORS TO FINAL APPROACH COURSE AT OR PRIOR TO SWAAA. HUB VOR/DME OUT OF SERVICE. 1712201630-1912312359.

FDC 7/7352 HOU STAR WILLIAM P HOBBY, HOUSTON, TX. BLUBL THREE ARRIVAL SNDAY FIX DME ONLY. HUB VOR/DME OUT OF SERVICE. 1712201600-1912312359.

FDC 7/6692 HOU IAP WILLIAM P HOBBY, HOUSTON, TX. LOC RWY 22, AMDT 1A PROCEDURE NA EXCEPT FOR AIRCRAFT EQUIPPED WITH SUITABLE RNAV SYSTEM WITH GPS, HUB VOR/DME OUT OF SERVICE. 1712012154-1807132154EST.

FDC 7/6691 HOU IAP WILLIAM P HOBBY, HOUSTON, TX. ILS OR LOC RWY 31L, AMDT 6C MISSED APPROACH: CLIMB TO 1000 THEN CLIMBING LEFT TURN TO 3000 DIRECT VUH VORTAC AND HOLD, HUB VOR/DME OUT OF SERVICE. 1712012154-1807132154EST.

HUNTSVILLE

Huntsville Muni

FDC 8/0830 UTS IAP HUNTSVILLE MUNI, HUNTSVILLE, TX. NDB RWY 18, AMDT 1 RNAV (GPS) RWY 18, ORIG-A VOR/DME-A, AMDT 6 NOTE: CIRCLING RWY 36 NA AT NIGHT. 1802151918-1809271918EST.

KAUFMAN

Texas Health Resources Kaufman

FDC 8/8481 XA55 SPECIAL TEXAS HEALTH RESOURCES KAUFMAN, KAUFMAN, TX. COPTER RNAV (GPS) 057 FORT WORTH CENTER FREQ 126. 72 1803271800-1812312359.

KENEDY

Karnes County

FDC 8/5314 2R9 IAP KARNES COUNTY, KENEDY, TX. RNAV (GPS) RWY 16, ORIG-A DELETE: DESCENT ANGLE 3. 00/TCH 40. PROFILE NOTE: VISUAL SEGMENT - OBSTACLES. 1805291743-1901081743EST.

KERRVILLE

Kerrville Muni/Louis Schreiner Field

FDC 8/7021 ERV IAP KERRVILLE MUNI/LOUIS SCHREINER FIELD, KERRVILLE, TX. RNAV (GPS) RWY 30, ORIG-A NOTE: CIRCLING RWY 21 NA AT NIGHT. NOTE: RWY 30 HELICOPTER VISIBILITY REDUCTION BELOW 3/4 SM NOT AUTHORIZED. DISREGARD NOTE: WHEN VGSI INOP, CIRLCING RWY 3/12/21 NA AT NIGHT. DISREGARD NOTE: VISIBILITY REDUCTION BY HELICOPTERS NA. 1803231513-1811021513EST.

FDC 8/7012 ERV IAP KERRVILLE MUNI/LOUIS SCHREINER FIELD, KERRVILLE, TX. VOR-A, AMDT 3A NOTE: CIRCLING RWY 21 NA AT NIGHT. DISREGARD NOTE: WHEN VGSI INOP CIRCLING RWY 3/12/21 NA AT NIGHT. 1803231510-1811021510EST.

FDC 8/7009 ERV IAP KERRVILLE MUNI/LOUIS SCHREINER FIELD, KERRVILLE, TX. LOC RWY 30, AMDT 5 NOTE: CIRCLING RWY 21 NA AT NIGHT. NOTE: RWY 30 HELICOPTER VISIBILITY REDUCTION BELOW 3/4 SM NOT AUTHORIZED. DISREGARD NOTE: WHEN VGSI INOP, CIRLCING RWY 3/12/21 NA AT NIGHT. DISREGARD NOTE: VISIBILITY REDUCTION BY HELICOPTERS NA. 1803231508-1811021508EST.

FDC 8/4150 ERV ODP KERRVILLE MUNI/LOUIS SCHREINER FIELD, KERRVILLE, TX. TAKEOFF MINIMUMS AND (OBSTACLE) DEPARTURE PROCEDURES AMDT 1 TAKEOFF MINIMUMS: RWY3, STANDARD WITH MINIMUM CLIMB OF 437 FT PER NM TO 2800 OR 1000-3 FOR CLIMB IN VISUAL CONDITIONS. ALL OTHER DATA REMAINS AS PUBLISHED. 1804232013-1812032013EST.

FDC 8/3654 ERV IAP KERRVILLE MUNI/LOUIS SCHREINER FIELD, KERRVILLE, TX. RNAV (GPS) RWY 12, AMDT 1A LNAV/VNAV DA 1976/HAT 400 ALL CATS. LNAV MDA 2500/HATH 924 ALL CATS, VISIBILITY CATS A/B 1 1/4, CATS C/D 2 1/2. DISREGARD HALOL STEPDOWN FIX AND ALTITUDE. CIRCLING MDA 2500/HAA 883 ALL CATS, VISIBILITY CATS A/B 1 1/4, CAT C 2 3/4, CAT D 3. CHANGE ALTIMETER NOTE TO READ: WHEN LOCAL ALTIMETER SETTING NOT RECEIVED, USE GILLESPIE COUNTY ALTIMETER SETTING AND INCREASE ALL DA 54 FEET AND ALL MDA 60 FEET; INCREASE LNAV/VNAV VISIBILITY ALL CATS, LNAV CAT B AND CIRLCING CATS B/C VISIBILITY 1/4 MILE, INCREASE LNAV CATS C/D VISIBILITY 1/2 MILE. NOTE: CIRCLING RWY 21 NA AT NIGHT. NOTE: RWY 12 HELICOPTER VISIBILITY REDUCTION BELOW 3/4 SM NOT AUTHORIZED. DISREGARD NOTE: VISIBILITY REDUCTION BY HELICOPTERS NA. DISREGARD NOTE: WHEN VGSI INOP PROCEDURE NA AT NIGHT. DISREGARD NOTE: WHEN VGSI INOP CIRCLING RWY 3/21 NA AT NIGHT. 1801311830-1809121830EST.

KILLEEN

Skylark Field

FDC 8/1220 ILE IAP SKYLARK FIELD, KILLEEN, TX. LOC RWY 1, ORIG ILE DME OTS NOTE: ADF REQUIRED. MISSED APPROACH: CLIMB TO 1500, THEN CLIMBING RIGHT TURN TO 3100 DIRECT IRESH LOM AND HOLD, CONTINUE CLIMB IN HOLD TO 3100. 1801251954-1809061954EST.

FDC 8/0096 ILE IAP SKYLARK FIELD, KILLEEN, TX. VOR-A, AMDT 4 NOTE: CIRCLING RWY 19 NA AT NIGHT. NOTE: RWY 19 HELICOPTER VISIBILITY REDUCTION BELOW 1 SM NOT AUTHORIZED. 1801241353-1809051353EST.

KOUNTZE/SILSBEE

Hawthorne Field

FDC 8/8482 45R IAP HAWTHORNE FIELD, KOUNTZE/SILSBEE, TX. NDB RWY 13, AMDT 3 NOTE: PROCEDURE NA AT NIGHT. 1805011830-1812111830EST.

FDC 8/8479 45R IAP HAWTHORNE FIELD, KOUNTZE/SILSBEE, TX. RNAV (GPS) RWY 13, AMDT 1A LP MDA NA. DESCENT ANGLE 3. 00/TCH 40 NA. NOTE: PROCEDURE NA AT NIGHT. DISREGARD NOTE: WHEN VGSI INOP, STRAIGHT-IN/CIRCLING RWY 13 PROCEDURE NA AT NIGHT. DISREGARD NOTE: WHEN VGSI INOP, CIRCLING RWY 31 NA AT NIGHT. 1805011829-1812111829EST.

LA GRANGE

Fayette Rgnl Air Center

FDC 8/3401 3T5 ODP FAYETTE RGNL AIR CENTER, LA GRANGE, TX. TAKEOFF MINIMUMS AND (OBSTACLE) DEPARTURE PROCEDURES ORIG TAKEOFF OBSTACLES NOTES: RWY 34, TREES BEGINNING 35FT FROM DER, 322FT LEFT OF CENTERLINE, UP TO 53FT AGL/358FT MSL. TREE 200FT FROM DER, 482FT RIGHT OF CENTERLINE, 13 FT AGL/315FT MSL. TREE 262FT FROM DER, 335FT RIGHT OF CENTERLINE, 24 FT AGL/326FT MSL. TREES BEGINNING 310FT FROM DER, 361FT RIGHT OF CENTERLINE, UP TO 29FT AGL/331FT MSL. TREE 494FT FROM DER, 396FT LEFT OF CENTERLINE, 58FT AGL/360FT MSL. TREE, POLE, CATENARY BEGINNING 513FT FROM DER, 205FT LEFT OF CENTERLINE, UP TO 61FT AGL/365FT MSL. TREES BEGINNING 634FT FROM DER, 389FT RIGHT OF CENTERLINE, UP TO 52 FT AGL/352FT MSL. TREES BEGINNING 799FT FROM DER, 162FT RIGHT OF CENTERLINE, UP TO 55 FT AGL/353FT MSL. ALL OTHER DATA REMAINS AS PUBLISHED. 1802231616-1810051616EST.

LA PORTE

La Porte Muni

FDC 8/3172 T41 IAP LA PORTE MUNI, LA PORTE, TX. RNAV (GPS) RWY 30, AMDT 2B NOTE: CIRCLING RWY 5, 23 NA AT NIGHT. NOTE: RWY 30 HELICOPTER VISIBILITY REDUCTION BELOW 3/4 SM NOT AUTHORIZED. DISREGARD NOTE: STRAIGHT-IN RWY 30 NA AT NIGHT, CIRCLING RWY 5, 23, 30 NA AT NIGHT. DISREGARD NOTE: RWY 30 HELICOPTER VISIBILITY REDUCTION BELOW 1 SM NA. 1801302120-1809112120EST.

FDC 8/2776 T41 IAP LA PORTE MUNI, LA PORTE, TX. VOR-A, ORIG-B TERMINAL ROUTE HUB VOR/DME TO HYDEE MINIMUM ALTITUDE 1700. PROCEDURE TURN INBOUND MINIMUM ALTITUDE 1700. MISSED APPROACH: CLIMBING RIGHT TURN TO 1700 ON HUB R-070 TO FRYED INT AND HOLD. 1803151743-1810251743EST.

FDC 7/7573 T41 STAR LA PORTE MUNI, LA PORTE, TX. TCHDN TWO ARRIVAL REVISE ARRIVAL ROUTE DESCRIPTION. FROM OVER BELLR INT VIA THE IAH R-221 TO TSHRT INT. EXPECT VECTORS TO FINAL APPROACH AT OR PRIOR TO TCHDN INT. HUB VOR/DME OUT OF SERVICE. 1712201650-1912312359.

FDC 7/7394 T41 STAR LA PORTE MUNI, LA PORTE, TX. HUDZY THREE ARRIVAL REVISE ARRIVAL ROUTE DESCRIPTION. FROM OVER HUDZY ON IAH R-067 TO CLWSN, THEN ON IAH R-067 TO SWAAA. EXPECT VECTORS TO FINAL APPROACH COURSE AT OR PRIOR TO SWAAA. HUB VOR/DME OUT OF SERVICE. 1712201630-1912312359.

FDC 7/7368 T41 STAR LA PORTE MUNI, LA PORTE, TX. BLUBL THREE ARR SNDAY FIX DME ONLY. HUB VOR/DME OUT OF SERVICE. 1712201620-1912312359.

LA PRYOR

Chaparrosa Ranch

FDC 7/1118 72TE SPECIAL CHAPARROSA RANCH, LA PRYOR, TX. NDB RWY 15, AMDT 1 PROCEDURE NA. CPZ NDB RELOCATED TO ON AIRPORT. 1711201400-1807021400EST.

LAGO VISTA

Lago Vista Tx - Rusty Allen

FDC 7/9980 RYW STAR LAGO VISTA TX - RUSTY ALLEN, LAGO VISTA, TX. BITER SEVEN ARRIVAL REVISE NOTE: DME/DME/IRU OR GPS EQUIPPED AIRCRAFT MUST FILE THE WLEEE (RNAV) OR POTRR (RNAV) STAR. 1712070901-1812312359.

FDC 7/9977 RYW STAR LAGO VISTA TX - RUSTY ALLEN, LAGO VISTA, TX. MSTLO TWO RNAV ARRIVAL REVISE VERTICAL NAVIGATION PLANNING INFORMATION. EXPECT CLEARANCE TO CROSS SEWZY AT 13000FT. 1712070901-1812312359.

FDC 7/7347 RYW STAR LAGO VISTA TX - RUSTY ALLEN, LAGO VISTA, TX. BITER SEVEN ARRIVAL HUB TRANSITION NA. HUB VOR/DME OUT OF SERVICE. 1712201600-1912312359.

LAKEWAY

Lakeway Airpark

FDC 7/9963 3R9 STAR LAKEWAY AIRPARK, LAKEWAY, TX. BITER SEVEN ARRIVAL REVISE NOTE: DME/DME/IRU OR GPS EQUIPPED AIRCRAFT MUST FILE THE WLEEE (RNAV) OR POTRR (RNAV) STAR. 1712070901-1812312359.

FDC 7/9962 3R9 STAR LAKEWAY AIRPARK, LAKEWAY, TX. MSTLO TWO RNAV ARRIVAL REVISE VERTICAL NAVIGATION PLANNING INFORMATION. EXPECT CLEARANCE TO CROSS SEWZY AT 13000FT. 1712070901-1812312359.

FDC 7/7344 3R9 STAR LAKEWAY AIRPARK, LAKEWAY, TX. BITER SEVEN ARRIVAL HUB TRANSITION NA. HUB VOR/DME OUT OF SERVICE. 1712201600-1912312359.

LAMPASAS

Lampasas

FDC 8/2269 LZZ IAP LAMPASAS, LAMPASAS, TX. RNAV (GPS) RWY 34, ORIG NOTE: NIGHT LANDING: RWY 16 NA. NOTE: HELICOPTER VISIBILITY REDUCTION BELOW 1 SM NOT AUTHORIZED. DISREGARD VDP. 34:1 IS NOT CLEAR. 1805081906-1905081906EST.

FDC 8/2258 LZZ IAP LAMPASAS, LAMPASAS, TX. VOR-A, AMDT 4 NOTE: NIGHT LANDING: RWY 16 NA. NOTE: HELICOPTER VISIBILITY REDUCTION BELOW 1 SM NOT AUTHORIZED. 1805081902-1905081902EST.

LANCASTER

Lancaster Rgnl

FDC 8/9542 LNC STAR LANCASTER REGIONAL, LANCASTER,TX FINGR5 ARRIVAL REGIONAL APP CON 125. 025/263. 025 NOW 124. 3/282. 27 1803082105-1809131800.

FDC 8/8369 LNC SID LANCASTER RGNL, LANCASTER, TX. HUBBARD NINE DEPARTURE CHANGE PROPS NOTE TO READ: FOR PROPS REQUESTING FL230 AND BELOW. PROPS DEPARTING DFW AND DAL REQUESTING FL 240 AND ABOVE EXPECT THE WYLIE DEPARTURE. PROPS FROM OTHER AIRPORTS REQUESTING FL240 OR ABOVE EXPECT THE DALLAS DEPARTURE. 1804121508-1811221508EST.

FDC 8/7342 LNC SID LANCASTER RGNL, LANCASTER, TX. GARLAND SIX DEPARTURE CHANGE PROPS NOTE TO READ: PROPS DEPARTING DFW AND DAL EXPECT WYLIE OR HUBBARD DEPARTURE. PROPS FROM OTHER AIRPORTS EXPECT THE DALLAS OR HUBBARD DEPARTURE. 1804111531-1811211531EST.

FDC 8/4609 LNC SID LANCASTER RGNL, LANCASTER, TX. JOE POOL NINE DEPARTURE NOTE: BRDEN TRANSITION ATC ASSIGNED ONLY. ALL OTHER DATA REMAINS AS PUBLISHED. 1803201437-1810301437EST.

FDC 8/0026 LNC SID LANCASTER RGNL, LANCASTER, TX. DALLAS FOUR DEPARTURE CHANGE PROPS NOTE TO READ: PROPS REQUESTING FL230 AND BELOW EXPECT THE HUBBARD DEPARTURE. PROPS DEPARTING DFW AND DAL REQUESTING FL240 AND ABOVE EXPECT THE WYLIE DEPARTURE. PROPS FROM OTHER AIRPORTS REQUESTING FL240 OR ABOVE EXPECT THE DALLAS DEPARTURE. 1804161800-1811261800EST.

FDC 7/4513 LNC SID LANCASTER RGNL, LANCASTER, TX. DALLAS FOUR DEPARTURE EL DORADO TRANSITION,MERIDIAN TRANSITION,QUITMAN TRANSITION,SIDON TRANSITION NA EXCEPT FOR AIRCRAFT EQUIPPED WITH SUITABLE RNAV SYSTEM WITH GPS. LITTLE ROCK TRANSITION,TEXARKANA TRANSITION DME REQUIRED EXCEPT FOR AIRCRAFT EQUIPPED WITH SUITABLE RNAV SYSTEM WITH GPS, UIM VOR OUT OF SERVICE. 1710292302-1807102302EST.

FDC 7/4508 LNC SID LANCASTER RGNL, LANCASTER, TX. GARLAND SIX DEPARTURE HUBBARD NINE DEPARTURE QUITMAN TRANSITION NA EXCEPT FOR AIRCRAFT EQUIPPED WITH SUITABLE RNAV SYSTEM WITH GPS. TEXARKANA TRANSITION DME REQUIRED EXCEPT FOR AIRCRAFT EQUIPPED WITH SUITABLE RNAV SYSTEM WITH GPS, UIM VOR OUT OF SERVICE. 1710292302-1807102302EST.

FDC 7/3311 LNC SID LANCASTER RGNL, LANCASTER, TX. WORTH ONE DEPARTURE CHILDRESS, GUTHRIE, PANHANDLE, TUCUMCARI TRANSITIONS: DME REQUIRED EXCEPT FOR AIRCRAFT EQUIPPED WITH SUITABLE RNAV SYSTEM WITH GPS, UKW VOR OUT OF SERVICE. 1710261225-1806071222EST.

FDC 7/3292 LNC SID LANCASTER RGNL, LANCASTER, TX. TEXOMA FIVE DEPARTURE ARDMORE, BLECO, DECKK, ROLLS, TULSA, WILL ROGERS, ZEMMA TRANSITIONS: DME REQUIRED EXCEPT FOR AIRCRAFT EQUIPPED WITH SUITABLE RNAV SYSTEM WITH GPS, UKW VOR OUT OF SERVICE. 1710261225-1806071222EST.

FDC 7/3280 LNC SID LANCASTER RGNL, LANCASTER, TX. KINGDOM FOUR DEPARTURE WICHITA FALLS TRANSITION: DME REQUIRED EXCEPT FOR AIRCRAFT EQUIPPED WITH SUITABLE RNAV SYSTEM WITH GPS, UKW VOR OUT OF SERVICE. 1710261225-1806071222EST.

LIBERTY

Liberty Muni

FDC 7/9527 T78 STAR LIBERTY MUNI, LIBERTY, TX. RIICE EIGHT ARRIVAL REVISE NOTE: DME/DME/IRU OR GPS EQUIPPED TURBOJET AIRCRAFT LANDING IAH CAPABLE OF 280K OR GREATER MUST FILE THE DRLLR/GUSHR (RNAV) STARS. 1706261535-1812312359.

FDC 7/7401 T78 STAR LIBERTY MUNI, LIBERTY, TX. HUDZY THREE ARRIVAL REVISE ARRIVAL ROUTE DESCRIPTION. FROM OVER HUDZY ON IAH R-067 TO CLWSN, THEN ON IAH R-067 TO SWAAA. EXPECT VECTORS TO FINAL APPROACH COURSE AT OR PRIOR TO SWAAA. HUB VOR/DME OUT OF SERVICE. 1712201640-1912312359.

LLANO

Llano Muni

FDC 8/5982 AQO IAP LLANO MUNI, LLANO, TX. VOR-A, AMDT 4 ALTERNATE MINIMUMS NA. LLO VORTAC UNMONITORED. 1805301408-1806301408EST.

FDC 8/1775 AQO IAP LLANO MUNI, LLANO, TX. RNAV (GPS) RWY 35, ORIG DELETE NOTE: DME/DME RNP-0. 3 NA. DELETE NOTE: CIRCLING NA TO RWY 13-31. DELETE NOTE: VISIBILITY REDUCTION BY HELICOPTERS NA. CHART NOTE: STRAIGHT-IN RWY 35 NA AT NIGHT, CIRCLING RWY 35 NA AT NIGHT. CHART NOTE: CIRCLING RWY 13, 31 NA. CHART NOTE: RWY 35 HELICOPTER VISIBILITY REDUCTION BELOW 1 SM NOT AUTHORIZED. PBN REQUIREMENTS NOTE: RNP APCH. DELETE VDP AT 1. 29 MILES TO RW35. DELETE NOTE: VDP NA WHEN USING BURNET ALTIMETER SETTING. THIS IS RNAV (GPS) RWY 35, ORIG-A. 1805231105-PERM.

FDC 8/1774 AQO IAP LLANO MUNI, LLANO, TX. RNAV (GPS) RWY 17, ORIG DELETE NOTE: DME/DME RNP-0. 3 NA. DELETE NOTE: CIRCLING NA TO RWY 13-31. CHART NOTE: CIRCLING RWY 35 NA AT NIGHT. CHART NOTE: CIRCLING RWY 13, 31 NA. PBN REQUIREMENTS NOTE: RNP APCH. CHART NOTE: RWY 17 HELICOPTER VISIBILITY REDUCTION BELOW 3/4 SM NOT AUTHORIZED. 34:1 IS NOT CLEAR. THIS IS RNAV (GPS) RWY 17, ORIG-A. 1805231102-PERM.

FDC 8/1773 AQO IAP LLANO MUNI, LLANO, TX. VOR-A, AMDT 4 DELETE NOTE: NIGHT LANDING: RWY 35 NA. DELETE NOTE: HELICOPTER VISIBILITY REDUCTION BELOW 1 SM NOT AUTHORIZED. CHART NOTE: CIRCLING RWY 13, 31 NA. CHART NOTE: CIRCLING RWY 35 NA AT NIGHT. THIS IS VOR-A, AMDT 4A. 1805231100-PERM.

LUBBOCK

Lubbock Preston Smith Intl

FDC 7/7650 LBB IAP LUBBOCK PRESTON SMITH INTL, LUBBOCK, TX. RNAV (GPS) RWY 8, AMDT 2B MINIMUM ALTITUDE AT KAPWU 5200. TERMINAL ROUTE FROM SLIDE TO JUVAL (IAF) MINIMUM ALTITUDE 5200. TERMINAL ROUTE FROM JUVAL (IAF) TO KAPWU (IF) MINIMUM ALTITUDE 5200. TERMINAL ROUTE FROM SPADE (IAF) TO KAPWU (IF) MINIMUM ALTITUDE 5200. 1712201833-1808011833EST.

FDC 7/7637 LBB IAP LUBBOCK PRESTON SMITH INTL, LUBBOCK, TX. RNAV (GPS) RWY 26, AMDT 2C MISSED APPROACH: CLIMB TO 5200 DIRECT KAPWU AND HOLD. 1712201803-1808011803EST.

MC ALLEN

Mc Allen Miller Intl

FDC 7/5366 MFE IAP MC ALLEN MILLER INTL, MC ALLEN, TX. ILS OR LOC RWY 14, AMDT 9 CHANGE GLIDE SLOPE FROM 3. 00/TCH 61 TO 3. 00/TCH 56. 1711301534-1807121534EST.

MESQUITE

Mesquite Metro

FDC 8/9723 HQZ STAR MESQUITE METRO, MESQUITE,TX YEAGR3 ARRIVAL REGIONAL APP CON ALSO 125. 2/343. 65 1803091215-1809131800.

FDC 8/9534 HQZ STAR MESQUITE METRO, MESQUITE,TX FINGR5 ARRIVAL REGIONAL APP CON 125. 025/263. 025 NOW 124. 3/282. 27 1803082045-1809131800.

FDC 8/8297 HQZ SID MESQUITE METRO, MESQUITE, TX. HUBBARD NINE DEPARTURE CHANGE PROPS NOTE TO READ: FOR PROPS REQUESTING FL230 AND BELOW. PROPS DEPARTING DFW AND DAL REQUESTING FL 240 AND ABOVE EXPECT THE WYLIE DEPARTURE. PROPS FROM OTHER AIRPORTS REQUESTING FL240 OR ABOVE EXPECT THE DALLAS DEPARTURE. 1804121430-1811221430EST.

FDC 8/7329 HQZ SID MESQUITE METRO, MESQUITE, TX. GARLAND SIX DEPARTURE CHANGE PROPS NOTE TO READ: PROPS DEPARTING DFW AND DAL EXPECT WYLIE OR HUBBARD DEPARTURE. PROPS FROM OTHER AIRPORTS EXPECT THE DALLAS OR HUBBARD DEPARTURE. 1804111511-1811211511EST.

FDC 8/4611 HQZ SID MESQUITE METRO, MESQUITE, TX. JOE POOL NINE DEPARTURE NOTE: BRDEN TRANSITION ATC ASSIGNED ONLY. ALL OTHER DATA REMAINS AS PUBLISHED. 1803201437-1810301437EST.

FDC 8/2624 HQZ STAR MESQUITE METRO AIRPORT,MESQUITE,TX. EESAT THREE ARRIVAL TURBOJETS:EXPECT TO CROSS YEAGR AT 4000. 1802211740-1809131800.

FDC 8/2618 HQZ STAR MESQUITE METRO AIRPORT, MESQUITE,TX. LOADS THREE ARRIVAL TURBOJETS:EXPECT TO CROSS YEAGR AT 4000. 1802211735-1809131800.

FDC 8/0031 HQZ SID MESQUITE METRO, MESQUITE, TX. DALLAS FOUR DEPARTURE CHANGE PROPS NOTE TO READ: PROPS REQUESTING FL230 AND BELOW EXPECT THE HUBBARD DEPARTURE. PROPS DEPARTING DFW AND DAL REQUESTING FL240 AND ABOVE EXPECT THE WYLIE DEPARTURE. PROPS FROM OTHER AIRPORTS REQUESTING FL240 OR ABOVE EXPECT THE DALLAS DEPARTURE. 1804161802-1811261802EST.

FDC 7/4515 HQZ SID MESQUITE METRO, MESQUITE, TX. DALLAS FOUR DEPARTURE EL DORADO TRANSITION,MERIDIAN TRANSITION,QUITMAN TRANSITION,SIDON TRANSITION NA EXCEPT FOR AIRCRAFT EQUIPPED WITH SUITABLE RNAV SYSTEM WITH GPS. LITTLE ROCK TRANSITION,TEXARKANA TRANSITION DME REQUIRED EXCEPT FOR AIRCRAFT EQUIPPED WITH SUITABLE RNAV SYSTEM WITH GPS, UIM VOR OUT OF SERVICE. 1710292302-1807102302EST.

FDC 7/4502 HQZ SID MESQUITE METRO, MESQUITE, TX. GARLAND SIX DEPARTURE HUBBARD NINE DEPARTURE QUITMAN TRANSITION NA EXCEPT FOR AIRCRAFT EQUIPPED WITH SUITABLE RNAV SYSTEM WITH GPS. TEXARKANA TRANSITION DME REQUIRED EXCEPT FOR AIRCRAFT EQUIPPED WITH SUITABLE RNAV SYSTEM WITH GPS, UIM VOR OUT OF SERVICE. 1710292302-1807102302EST.

FDC 7/3312 HQZ SID MESQUITE METRO, MESQUITE, TX. WORTH ONE DEPARTURE CHILDRESS, GUTHRIE, PANHANDLE, TUCUMCARI TRANSITIONS: DME REQUIRED EXCEPT FOR AIRCRAFT EQUIPPED WITH SUITABLE RNAV SYSTEM WITH GPS, UKW VOR OUT OF SERVICE. 1710261225-1806071222EST.

FDC 7/3294 HQZ SID MESQUITE METRO, MESQUITE, TX. TEXOMA FIVE DEPARTURE ARDMORE, BLECO, DECKK, ROLLS, TULSA, WILL ROGERS, ZEMMA TRANSITIONS: DME REQUIRED EXCEPT FOR AIRCRAFT EQUIPPED WITH SUITABLE RNAV SYSTEM WITH GPS, UKW VOR OUT OF SERVICE. 1710261225-1806071222EST.

FDC 7/3281 HQZ SID MESQUITE METRO, MESQUITE, TX. KINGDOM FOUR DEPARTURE WICHITA FALLS TRANSITION: DME REQUIRED EXCEPT FOR AIRCRAFT EQUIPPED WITH SUITABLE RNAV SYSTEM WITH GPS, UKW VOR OUT OF SERVICE. 1710261225-1806071222EST.

MIDLAND

Midland Airpark

FDC 8/9210 MDD IAP MIDLAND AIRPARK, MIDLAND, TX. RNAV (GPS) RWY 25, ORIG-A LNAV/VNAV DA 3318/HAT 518 ALL CATS. VIS 1 3/4 ALL CATS. DRILLING RIG, 2968FT MSL, 1. 35NM NE OF APCH END RWY 25 (2017-ASW-4195-OE). 1805191200-1807151144EST.

FDC 8/7424 MDD IAP MIDLAND AIRPARK, MIDLAND, TX. RNAV (GPS) RWY 34, ORIG-A LNAV/VNAV DA 3236/HAT435, VISIBILITY 1 1/4. DISREGARD NOTE: WHEN LOCAL ALTIMETER SETTING NOT RECEIVED, USE MIDLAND INTL ALTIMETER SETTING AND INCREASE ALL DA 28 FEET, ALL MDA 40, INCREASE LNAV/VNAV ALL CATS VISIBILITY 1/8. NOTE: WHEN LOCAL ALTIMETER SETTING NOT RECEIVED, USE MIDLAND INTL ALTIMETER SETTING AND INCREASE LPV DA TO 3079 AND LNAV/VNAV DA TO 3264; INCREASE ALL MDAS 40 FEET AND VISIBILITY LNAV/VNAV ALL CATS 1/8 SM. DISREGARD NOTE: HELICOPTER VISIBILITY REDUCTION BELOW 3/4 SM NA. NOTE: RWY 34 HELICOPTER VISIBILITY REDUCTION BELOW 3/4 SM NOT AUTHORIZED. 1803051645-1810151644EST.

FDC 8/4704 MDD ODP MIDLAND AIRPARK, MIDLAND, TX. TAKEOFF MINIMUMS AND (OBSTACLE) DEPARTURE PROCEDURES AMDT 3 TAKE-OFF MINIMUMS RWY 16 400-21/2 OR STANDARD WITH MINIMUM CLIMB OF 220 FT PER NM TO 3300, OR ALTERNATIVELY, WITH STANDARD TAKEOFF MINIMUMS AND A NORMAL 200 FT PER NM CLIMB GRADIENT TAKEOFF MUST OCCUR NO LATER THAN 1700 FEET PRIOR TO DER. TAKE-OFF MINIMUMS RWY 25 300-2 OR STANDARD WITH MINIMUM CLIMB OF 220 FT PER NM TO 3300, OR ALTERNATIVELY, WITH STANDARD TAKEOFF MINIMUMS AND A NORMAL 200 FT PER NM CLIMB GRADIENT TAKEOFF MUST OCCUR NO LATER THAN 1600 FEET PRIOR TO DER. ALL OTHER DATA REMAINS AS PUBLISHED. 1802272107-1810092107EST.

FDC 8/2782 MDD ODP MIDLAND AIRPARK, MIDLAND, TX. TAKEOFF MINIMUMS AND (OBSTACLE) DEPARTURE PROCEDURES AMDT 3 TAKE-OFF MINIMUMS RWY 07, 300-1 OR STANDARD WITH MINIMUM CLIMB OF 379 FEET PER NM TO 3100. NOTE: DRILLING RIG, 4442FT FROM DER, 1279FT LEFT OF CENTERLINE, 154FT AGL/2950FT MSL (2018-ASW-12371-OE). ALL OTHER DATA REMAINS AS PUBLISHED. 1805091124-1809121124EST.

Midland Intl Air And Space Port

FDC 8/4789 MAF ODP MIDLAND INTL AIR AND SPACE PORT, MIDLAND, TX. TAKEOFF MINIMUMS AND (OBSTACLE) DEPARTURE PROCEDURES AMDT 7 TAKE-OFF MINIMUMS RWY 04, 300 - 1 1/4 OR STANDARD WITH MINIMUM CLIMB OF 339 FEET PER NM TO 3200. NOTE: RWY 04, TEMPORARY DRILLING RIG, 6059FT FROM DER, 1258FT LEFT OF CENTERLINE, 170FT AGL/3061FT MSL (2017-ASW-15103-OE). ALL OTHER DATA REMAINS AS PUBLISHED. 1805291200-1808041200EST.

FDC 8/4787 MAF IAP MIDLAND INTL AIR AND SPACE PORT, MIDLAND, TX. RADAR 1, AMDT 7 ASR RWY 28 MDA 3380/HAT 522 ALL CATS. VIS CATS C/D/E 1 1/4. FOR INOPERATIVE ALS, INCREASE ALS-28 CATS C/D/E VISIBILITY TO 1 1/2. TEMP DRILLING RIG, 3061FT MSL, 1. 09NM NE OF APCH END RWY 28 (2017-ASW-15103-OE). 1805291200-1808041200EST.

FDC 8/4785 MAF IAP MIDLAND INTL AIR AND SPACE PORT, MIDLAND, TX. RNAV (GPS) RWY 22, AMDT 1B LNAV/VNAV DA 3406/HAT 551 ALL CATS. VIS 1 5/8 ALL CATS. LNAV MDA 3380/HAT 525 ALL CATS. VIS CATC C/D 1 1/2. VDP 1. 49 NM TO RW22. TEMP DRILLING RIG, 3061FT MSL, 1. 06NM NE OF APCH END RWY 22 (2017-ASW-15103-OE). 1805291200-1808041200EST.

FDC 8/2585 MAF IAP MIDLAND INTL AIR AND SPACE PORT, MIDLAND, TX. RNAV (GPS) RWY 34L, AMDT 1B LNAV/VNAV DA 3334/HAT 476 ALL CATS. VIS 1 5/8 ALL CATS. DRILLING RIG, 3000 MSL, 1. 03 NM SE OF APPROACH END RWY 34L, 2016-ASW-7815-OE. 1801291952-1809101952EST.

MIDLOTHIAN/WAXAHACHIE

Mid-Way Rgnl

FDC 8/9538 JWY STAR MID-WAY REGIONAL, MIDLOTHIAN/WAXAHACHIE,TX FINGR5 ARRIVAL REGIONAL APP CON 125. 025/263. 025 NOW 124. 3/282. 27 1803082100-1809131800.

FDC 8/8299 JWY SID MID-WAY RGNL, MIDLOTHIAN/WAXAHACHIE, TX. HUBBARD NINE DEPARTURE CHANGE PROPS NOTE TO READ: FOR PROPS REQUESTING FL230 AND BELOW. PROPS DEPARTING DFW AND DAL REQUESTING FL 240 AND ABOVE EXPECT THE WYLIE DEPARTURE. PROPS FROM OTHER AIRPORTS REQUESTING FL240 OR ABOVE EXPECT THE DALLAS DEPARTURE. 1804121432-1811221432EST.

FDC 8/7322 JWY SID MID-WAY RGNL, MIDLOTHIAN/WAXAHACHIE, TX. GARLAND SIX DEPARTURE CHANGE PROPS NOTE TO READ: PROPS DEPARTING DFW AND DAL EXPECT WYLIE OR HUBBARD DEPARTURE. PROPS FROM OTHER AIRPORTS EXPECT THE DALLAS OR HUBBARD DEPARTURE. 1804111508-1811211508EST.

FDC 7/4503 JWY SID MID-WAY RGNL, MIDLOTHIAN/WAXAHACHIE, TX. GARLAND SIX DEPARTURE HUBBARD NINE DEPARTURE QUITMAN TRANSITION NA EXCEPT FOR AIRCRAFT EQUIPPED WITH SUITABLE RNAV SYSTEM WITH GPS. TEXARKANA TRANSITION DME REQUIRED EXCEPT FOR AIRCRAFT EQUIPPED WITH SUITABLE RNAV SYSTEM WITH GPS, UIM VOR OUT OF SERVICE. 1710292302-1807102302EST.

FDC 7/3282 JWY SID MID-WAY RGNL, MIDLOTHIAN/WAXAHACHIE, TX. KINGDOM FOUR DEPARTURE WICHITA FALLS TRANSITION: DME REQUIRED EXCEPT FOR AIRCRAFT EQUIPPED WITH SUITABLE RNAV SYSTEM WITH GPS, UKW VOR OUT OF SERVICE. 1710261225-1806071222EST.

NEW BRAUNFELS

New Braunfels Rgnl

FDC 8/9608 BAZ IAP NEW BRAUNFELS RGNL, NEW BRAUNFELS, TX. VOR/DME-A, ORIG MINIMUM ALTITUDE AT FAUST/27 DME (FAF) 2200. CIRCLING CAT A/B MDA 1280/HAA 631. MISSED APPROACH: CLIMBING RIGHT TURN TO 2500 ON SAT R-072 TO FAUST/27 DME AND HOLD. WHEN LOCAL ALTIMETER SETTING NOT RECEIVED, USE SAN MARCOS RGNL ALTIMETER SETTING AND INCREASE ALL MDAS 60 FEET AND VISIBILITY CATS C AND D 1/4 SM. 1802131940-1809251940EST.

FDC 8/6079 BAZ SID NEW BRAUNFELS RGNL, NEW BRAUNFELS, TX. SETZR TWO DEPARTURE (RNAV) PROCEDURE NA. 1805141742-1812241742EST.

FDC 8/5271 BAZ IAP NEW BRAUNFELS RGNL, NEW BRAUNFELS, TX. RNAV (GPS) RWY 13, AMDT 1 LNAV MDA 1220 / HAT 562 ALL CATS. CIRCLING CAT A MDA 1220 / HAA 562. 1805291734-1901081734EST.

FDC 8/3958 BAZ IAP NEW BRAUNFELS RGNL, NEW BRAUNFELS, TX. RNAV (GPS) RWY 35, AMDT 2 CIRCLING CAT B MDA 1240/HAA 589. 1802261949-1810081949EST.

FDC 8/3944 BAZ IAP NEW BRAUNFELS RGNL, NEW BRAUNFELS, TX. RNAV (GPS) RWY 17, ORIG CIRCLING CAT B MDA 1240/HAA 589. 1802261947-1810081947EST.

ODESSA

Odessa-Schlemeyer Field

FDC 8/8761 ODO IAP ODESSA-SCHLEMEYER FIELD, ODESSA, TX. RNAV (GPS) RWY 11, ORIG-B RNAV (GPS) RWY 20, ORIG RNAV (GPS) RWY 29, ORIG VOR-A, AMDT 7 CIRCLING MDA CATS C/D 3600/HAA 596. 1805171454-2005171453EST.

FDC 8/3189 ODO ODP ODESSA-SCHLEMEYER FIELD, ODESSA, TX. TAKEOFF MINIMUMS AND (OBSTACLE) DEPARTURE PROCEDURES AMDT 3 TAKEOFF MINIMUMS: RWY 16, 300-2 WITH MINIMUM CLIMB OF 255 FEET PER NM TO 3400, OR ALTERNATIVELY, WITH STANDARD TAKEOFF MINIMUMS AND A NORMAL 200 FT PER NM CLIMB GRADIENT, TAKEOFF MUST OCCUR NO LATER THAN 1300 FT PRIOR TO DER. ALL OTHER DATA REMAINS AS PUBLISHED. 1803161202-1810261202EST.

PADUCAH

Dan E Richards Muni

FDC 8/9962 3F6 IAP DAN E RICHARDS MUNI, PADUCAH, TX. VOR/DME OR GPS RWY 35, AMDT 1 VOR/DME PORTION NA. 1805211745-1812311745EST.

FDC 8/3578 3F6 IAP DAN E RICHARDS MUNI, PADUCAH, TX. VOR/DME OR GPS RWY 35, AMDT 1 MSA FROM GTH VORTAC 25NM: MINIMUM ALTITUDE 4200. NOTE: RWY 35 HELICOPTER VISIBILITY REDUCTION BELOW 1 SM NOT AUTHORIZED. 1801311605-1809121605EST.

PALACIOS

Palacios Muni

FDC 8/5864 PSX IAP PALACIOS MUNI, PALACIOS, TX. RNAV (GPS) RWY 13, ORIG-A VOR RWY 13, AMDT 10D CIRCLING CAT A MDA 460/HAA 446. 1805141502-1812241502EST.

PALESTINE

Palestine Muni

FDC 8/7072 PSN ODP PALESTINE MUNI, PALESTINE, TX. TAKEOFF MINIMUMS AND (OBSTACLE) DEPARTURE PROCEDURES AMDT 2 TAKEOFF MINIMUMS: RWY 9, STANDARD WITH A MINIMUM CLIMB OF 313 FT PER NM TO 1200, OR 1000-3 FOR CLIMB IN VISUAL CONDITIONS. DEPARTURE PROCEDURE: RWY 9, FOR CLIMB IN VISUAL CONDITIONS: CROSS PALESTINE MUNICIPAL AIRPORT AT OR ABOVE 1300. ALL OTHER DATA REMAINS AS PUBLISHED. 1803231556-1811021556EST.

FDC 8/7069 PSN IAP PALESTINE MUNI, PALESTINE, TX. RNAV (GPS) RWY 18, ORIG-A CHANGE TAA TO READ: FROM 267/30 CW 357/30 TO DUCAL (IAF) MINIMUM ALTITUDE 3000. ALL OTHER TAA DATA REMAINS AS PUBLISHED. 1803231552-1811021552EST.

FDC 8/0120 PSN IAP PALESTINE MUNI, PALESTINE, TX. NDB RWY 36, AMDT 8 RNAV (GPS) RWY 36, AMDT 1A VOR/DME RWY 18, AMDT 5A CIRCLING RWY 9, 27 NA AT NIGHT. 1805211900-1812311900EST.

PEARSALL

Mc Kinley Field

FDC 8/4011 T30 IAP MC KINLEY FIELD, PEARSALL, TX. VOR/DME OR GPS-A, AMDT 2A PROCEDURE NA AT NIGHT. 1804231825-1812031825EST.

PECOS

Pecos Muni

FDC 8/9395 PEQ IAP PECOS MUNI, PECOS, TX. RNAV (GPS) RWY 14, ORIG-A RNAV (GPS) RWY 32, ORIG-B VOR RWY 14, AMDT 7C CIRCLING CATS A/B MDA 3120/HAA 507. DRILLING RIG, 2765FT MSL, 4146FT EAST OF KPEQ (2018-ASW-5523-OE). 1805181825-1807121825EST.

FDC 8/4820 PEQ ODP PECOS MUNI, PECOS, TX. TAKEOFF MINIMUMS AND (OBSTACLE) DEPARTURE PROCEDURES ORIG TAKE-OFF MINIMUMS RWY 09, 300-1 OR STANDARD WITH MINIMUM CLIMB OF 412FT PER NM TO 2900. NOTE: DRILLING RIG, 4202FT FROM DEPARTURE END OF RWY, 737FT LEFT OF CENTERLINE, 175FT AGL/2764FT MSL (2017-ASW-13818-OE). ALL OTHER DATA REMAINS AS PUBLISHED. 1805291143-1806251142EST.

FDC 8/3531 PEQ ODP PECOS MUNI, PECOS, TX. TAKEOFF MINIMUMS AND (OBSTACLE) DEPARTURE PROCEDURES ORIG NOTE: RWY 9, POWER LINE, 2020 FT FROM DEPARTURE END OF RWY, 862 FT RIGHT OF CENTERLINE, 62 AGL/2654 MSL. ALL OTHER DATA REMAINS AS PUBLISHED. 1801311407-1809121407EST.

PLEASANTON

Pleasanton Muni

FDC 8/6049 PEZ SID PLEASANTON MUNI, PLEASANTON, TX. SETZR TWO DEPARTURE (RNAV) PROCEDURE NA. 1805141737-1812241737EST.

FDC 8/4999 PEZ IAP PLEASANTON MUNI, PLEASANTON, TX. RNAV (GPS) RWY 34, ORIG NOTE: PROCEDURE NA AT NIGHT. NOTE: RWY 34 HELICOPTER VISIBILITY REDUCTION BELOW 1 SM NOT AUTHORIZED. DISREGARD NOTE: VISIBILITY REDUCTION BY HELICOPTERS NA. 1805111626-1812211626EST.

PORT ISABEL

Port Isabel-Cameron County

FDC 8/6331 PIL IAP PORT ISABEL-CAMERON COUNTY, PORT ISABEL, TX. RNAV (GPS) RWY 13, AMDT 1 NOTE: NIGHT LANDING: RWY 3, 8, 17, 21, 26, 35 NA. 1804101430-1811201430EST.

FDC 8/2947 PIL IAP PORT ISABEL-CAMERON COUNTY, PORT ISABEL, TX. VOR-A, AMDT 6A VOR/DME-B, AMDT 3A NOTE: NIGHT LANDING: RWY 3, 8, 17, 21, 26, 35 NA. NOTE: HELICOPTER VISIBILITY REDUCTION BELOW 1 SM NOT AUTHORIZED. 1805091412-1905091412EST.

FDC 8/2894 PIL IAP PORT ISABEL-CAMERON COUNTY, PORT ISABEL, TX. VOR-A, AMDT 6A CIRCLING CAT A/B/C MDA 780/HAA 761. VIS CAT C 2 1/4. WIND TURBINE, 522 MSL, 2. 95 NM SW OF KPIL, 2015-WTW-3182-OE. 1801091509-1808211509EST.

FDC 8/1901 PIL ODP PORT ISABEL-CAMERON COUNTY, PORT ISABEL, TX. TAKEOFF MINIMUMS AND (OBSTACLE) DEPARTURE PROCEDURES AMDT 2A DEPARTURE PROCEDURE: RWY 13, FLY HEADING 129. 84 TO 500 BEFORE TURNING RIGHT. TAKE-OFF MINIMUMS: RWY 17, STANDARD WITH MINIMUM CLIMB OF 266 FT PER NM TO 700. TAKE-OFF MINIMUMS: RWY 21, 600-3 OR STANDARD WITH A MINIMUM CLIMB 312 FEET PER NM TO 700. ALL OTHER DATA REMAINS AS PUBLISHED. 1803141655-1810241655EST.

FDC 8/1071 PIL IAP PORT ISABEL-CAMERON COUNTY, PORT ISABEL, TX. VOR/DME-B, AMDT 3A PROCEDURE NA EXCEPT FOR AIRCRAFT EQUIPPED WITH SUITABLE RNAV SYSTEM WITH GPS. BRO DME UNUSABLE BEYOND 11 NM. 1804171852-1811271852EST.

PORT LAVACA

Calhoun County

FDC 8/1745 PKV ODP CALHOUN COUNTY, PORT LAVACA, TX. TAKEOFF MINIMUMS AND (OBSTACLE) DEPARTURE PROCEDURES ORIG TAKE-OFF MINIMUMS: RWY 5, 23, NA - ENVIRONMENTAL. ALL OTHER DATA REMAINS AS PUBLISHED. 1801261903-1809071903EST.

ROBSTOWN

Nueces County

FDC 8/3459 RBO IAP NUECES COUNTY, ROBSTOWN, TX. RNAV (GPS) RWY 13, AMDT 1 MISSED APPROACH: CLIMB TO 540 THEN CLIMBING RIGHT TURN TO 2000 DIRECT ELELY AND HOLD. 1804202005-1811302005EST.

ROCKPORT

San Jose Island

FDC 8/7215 XS67 SPECIAL SAN JOSE ISLAND, ROCKPORT, TX. RNAV (GPS) RWY 14, AMDT 2 RNAV (GPS) RWY 32, AMDT 2 DISREGARD NOTE: NIGHT LANDING: RWY 32 NOT AUTHORIZED. 1801181347-1808301347EST.

ROCKWALL

Ralph M Hall/Rockwall Muni

FDC 8/9722 F46 STAR ROCKWALL MUNI, ROCKWALL,TX YEAGR3 ARRIVAL REGIONAL APP CON ALSO 125. 2/343. 65 1803091215-1809131800.

FDC 8/9533 F46 STAR ROCKWALL MUNI, ROCKWALL, TX FINGR5 ARRIVAL REGIONAL APP CON 125. 025/263. 025 NOW 124. 3/282. 27 1803082040-1809131800.

FDC 8/8295 F46 SID RALPH M HALL/ROCKWALL MUNI, ROCKWALL, TX. HUBBARD NINE DEPARTURE CHANGE PROPS NOTE TO READ: FOR PROPS REQUESTING FL230 AND BELOW. PROPS DEPARTING DFW AND DAL REQUESTING FL 240 AND ABOVE EXPECT THE WYLIE DEPARTURE. PROPS FROM OTHER AIRPORTS REQUESTING FL240 OR ABOVE EXPECT THE DALLAS DEPARTURE. 1804121428-1811221428EST.

FDC 8/7331 F46 SID RALPH M HALL/ROCKWALL MUNI, ROCKWALL, TX. GARLAND SIX DEPARTURE CHANGE PROPS NOTE TO READ: PROPS DEPARTING DFW AND DAL EXPECT WYLIE OR HUBBARD DEPARTURE. PROPS FROM OTHER AIRPORTS EXPECT THE DALLAS OR HUBBARD DEPARTURE. 1804111514-1811211513EST.

FDC 8/2625 F46 STAR ROCKWALL MUNICIPAL, ROCKWALL,TX. EESAT THREE ARRIVAL TURBOJETS:EXPECT TO CROSS YEAGR AT 4000. 1802211840-1809131800.

FDC 8/2616 F46 STAR ROCKWALL MUNICIPAL AIRPORT, ROCKWALL,TX. LOADS THREE ARRIVAL TURBOJETS:EXPECT TO CROSS YEAGR AT 4000 1802211732-1809131800.

FDC 7/4504 F46 SID RALPH M HALL/ROCKWALL MUNI, ROCKWALL, TX. GARLAND SIX DEPARTURE HUBBARD NINE DEPARTURE QUITMAN TRANSITION NA EXCEPT FOR AIRCRAFT EQUIPPED WITH SUITABLE RNAV SYSTEM WITH GPS. TEXARKANA TRANSITION DME REQUIRED EXCEPT FOR AIRCRAFT EQUIPPED WITH SUITABLE RNAV SYSTEM WITH GPS, UIM VOR OUT OF SERVICE. 1710292302-1807102302EST.

FDC 7/3283 F46 SID RALPH M HALL/ROCKWALL MUNI, ROCKWALL, TX. KINGDOM FOUR DEPARTURE WICHITA FALLS TRANSITION: DME REQUIRED EXCEPT FOR AIRCRAFT EQUIPPED WITH SUITABLE RNAV SYSTEM WITH GPS, UKW VOR OUT OF SERVICE. 1710261225-1806071222EST.

SAN ANTONIO

Boerne Stage Field

FDC 8/6073 5C1 SID BOERNE STAGE FIELD, SAN ANTONIO, TX. SETZR TWO DEPARTURE (RNAV) PROCEDURE NA. 1805141740-1812241740EST.

FDC 8/5067 5C1 IAP BOERNE STAGE FIELD, SAN ANTONIO, TX. RNAV (GPS) RWY 17, AMDT 1A LP MDA 1840/HAT 455 ALL CATS. LNAV MDA 1840/HAT 455 ALL CATS. DISREGARD NOTE: VISIBILITY REDUCTION BY HELICOPTERS NA. NOTE: RWY 17, 35 HELICOPTER VISIBILITY REDUCTION BELOW 1 SM NOT AUTHORIZED. 1801121642-1808241641EST.

FDC 8/1585 5C1 ODP BOERNE STAGE FIELD, SAN ANTONIO, TX. TAKEOFF MINIMUMS AND (OBSTACLE) DEPARTURE PROCEDURES ORIG DEPARTURE PROCEDURE NA. 1801051514-1808171514EST.

San Antonio Intl

FDC 8/6040 SAT SID SAN ANTONIO INTL, SAN ANTONIO, TX. SETZR TWO DEPARTURE (RNAV) PROCEDURE NA. 1805141734-1812241734EST.

Stinson Muni

FDC 8/6046 SSF SID STINSON MUNI, SAN ANTONIO, TX. SETZR TWO DEPARTURE (RNAV) PROCEDURE NA. 1805141735-1812241735EST.

FDC 7/6256 SSF IAP STINSON MUNI, SAN ANTONIO, TX. VOR RWY 32, AMDT 14A NOTE: STRAIGHT-IN RWY 32, CIRCLING RWY 9 NA AT NIGHT. DISREGARD NOTE: NIGHT LANDING: 9, 14, 32 NA. 1712011433-1807131432EST.

FDC 7/6246 SSF IAP STINSON MUNI, SAN ANTONIO, TX. RNAV (GPS) RWY 32, ORIG-A NOTE: CIRCLING RWY 9 NA AT NIGHT. NOTE: RWY 32: HELICOPTER VISIBILITY REDUCTION BELOW 3/4 SM NOT AUTHORIZED. DISREGARD NOTE: NIGHT LANDING: RWY 9, 14, 32 NA. DISREGARD NOTE: HELICOPTER VISIBILITY REDUCTION BELOW 1 SM NA. 1712011414-1807131413EST.

SINTON

Alfred C 'Bubba' Thomas

FDC 7/4416 T69 IAP ALFRED C BUBBA THOMAS, SINTON, TX. VOR RWY 32, AMDT 9A PROCEDURE NA. 1712122227-1807242227EST.

STEPHENVILLE

Stephenville Clark Rgnl

FDC 8/5811 SEP ODP STEPHENVILLE CLARK RGNL, STEPHENVILLE, TX. TAKEOFF MINIMUMS AND (OBSTACLE) DEPARTURE PROCEDURES ORIG CHANGE TAKEOFF OBSTACLE NOTES TO READ: NOTE: RWY 14, TREE 296FT FROM DER, 254FT LEFT OF CENTERLINE, 1317FT MSL. TREES BEGINNING 338FT FROM DER, 436FT LEFT OF CENTERLINE, UP TO 1326FT MSL. VEHICLE ON ROAD 210FT FROM DER, CROSSING LEFT AND RIGHT OF CENTERLINE, 1298FT MSL. TREES BEGINNING 199FT FROM DER, 135FT RIGHT OF CENTERLINE, UP TO 1327FT MSL. TREES BEGINNING 220FT FROM DER, 206FT RIGHT OF CENTERLINE, UP TO 1340FT MSL. RWY 32, TREES AND POLES BEGINNING 230FT FROM DER, 387FT LEFT OF CENTERLINE, UP TO 1342FT MSL. POLE 540FT FROM DER, 400FT LEFT OF CENTERLINE, 1335FT MSL. TREES AND POLE BEGINNING 540FT FROM DER, 31FT LEFT OF CENTERLINE, UP TO 1355FT MSL. TREE 128FT FROM DER, 446FT RIGHT OF CENTERLINE, 1364FT MSL. TREES AND POLE BEGINNING 242FT FROM DER, 244FT RIGHT OF CENTERLINE, UP TO 1369FT MSL. TREES AND POLE BEGINNING 746FT FROM DER, 3FT RIGHT OF CENTERLINE, UP TO 1351FT MSL. ALL OTHER DATA REMAINS AS PUBLISHED. 1802051435-1809171435EST.

STRATFORD

Stratford Field

FDC 8/6666 H70 ODP STRATFORD FIELD, STRATFORD, TX. TAKEOFF MINIMUMS AND (OBSTACLE) DEPARTURE PROCEDURES AMDT 4 TAKEOFF MINIMUMS: RWY 22, 400-2 OR STANDARD WITH MINIMUM CLIMB OF 350 FT PER NM TO 4200. THIS IS TAKEOFF MINIMUMS AND (OBSTACLE) DEPARTURE PROCEDURES, AMDT 4A. 1804101814-PERM.

SULPHUR SPRINGS

Sulphur Springs Muni

FDC 8/8605 SLR IAP SULPHUR SPRINGS MUNI, SULPHUR SPRINGS, TX. RNAV (GPS) RWY 19, ORIG-A LPV DA 726/HAT 250, VIS 7/8 ALL CATS. CHANGE LOCAL ALTIMETER SETTING NOTE TO READ: WHEN LOCAL ALTIMETER SETTING NOT RECEIVED, USE PARIS ALTIMETER SETTING: INCREASE LPV DA TO 803 FEET, LNAV/VNAV DA TO 853 FEET AND ALL VISIBILITIES 3/8 SM; INCREASE ALL MDAS 80 FEET AND VISIBILITY CAT C 3/8 SM. 1801221337-1809031337EST.

SWEETWATER

Avenger Field

FDC 8/3916 SWW ODP AVENGER FIELD, SWEETWATER, TX. TAKEOFF MINIMUMS AND (OBSTACLE) DEPARTURE PROCEDURES ORIG NOTE: RWY 17, BUILDING, 1062 FEET FROM DEPARTURE END OF RWY, 753 FEET LEFT OF CENTERLINE, 31 FEET AGL/ 2415 MSL. ALL OTHER DATA REMAINS AS PUBLISHED. 1804231447-1812031447EST.

TAYLOR

Taylor Muni

FDC 8/2317 T74 IAP TAYLOR MUNI, TAYLOR, TX. VOR/DME RWY 17, AMDT 1B DISREGARD NOTE: PROCEDURE NA AT NIGHT. DISREGARD NOTE: HELICOPTER VISIBILITY REDUCTION BELOW 1 SM NA. NOTE: HELICOPTER VISIBILITY REDUCTION BELOW 3/4 SM NA. 1801291251-1809101251EST.

FDC 7/9982 T74 STAR TAYLOR MUNI, TAYLOR, TX. BITER SEVEN ARRIVAL REVISE NOTE: DME/DME/IRU OR GPS EQUIPPED AIRCRAFT MUST FILE THE WLEEE (RNAV) OR POTRR (RNAV) STAR. 1712070901-1812312359.

FDC 7/9981 T74 STAR TAYLOR MUNI, TAYLOR, TX. MSTLO TWO RNAV ARRIVAL REVISE VERTICAL NAVIGATION PLANNING INFORMATION. EXPECT CLEARANCE TO CROSS SEWZY AT 13000FT. 1712070901-1812312359.

FDC 7/7350 T74 STAR TAYLOR MUNI, TAYLOR, TX. BITER SEVEN ARRIVAL HUB TRANSITION NA. HUB VOR/DME OUT OF SERVICE. 1712201600-1912312359.

TEMPLE

Draughon-Miller Central Texas Rgnl

FDC 8/9931 TPL IAP DRAUGHON-MILLER CENTRAL TEXAS RGNL, TEMPLE, TX. VOR RWY 33, AMDT 4 JIVTU FIX MINIMUMS: S-33 MDA 1080/HAT 406 ALL CATS, VISIBILITY CAT C 1-1/8. DELETE NOTE: WHEN LOCAL ALTIMETER SETTING NOT RECEIVED, USE KILLEEN ALTIMETER SETTING AND INCREASE ALL MDA 60 FEET, INCREASE JIVTU FIX MINIMUMS S-33 CATS C AND D VISIBILITY 1/4 MILE. CHART NOTE: WHEN LOCAL ALTIMETER SETTING NOT RECEIVED, USE KILLEEN ALTIMETER SETTING AND INCREASE ALL MDAS 60 FEET AND VISIBILITY S-33 AND CIRCLING CAT C 1/4 SM, JIVTU FIX MINIMUMS S-33 CAT C 1/4 SM AND CAT D 1/8 SM. CHART FAS OBST 829 POLE 310700N/0972231W. THIS IS VOR RWY 33, AMDT 4A. 1805032102-PERM.

TERRELL

Terrell Muni

FDC 7/4512 TRL IAP TERRELL MUNI, TERRELL, TX. NDB RWY 17, AMDT 4 PROCEDURE NA EXCEPT FOR AIRCRAFT EQUIPPED WITH SUITABLE RNAV SYSTEM WITH GPS, UIM VOR OUT OF SERVICE. 1710292302-1807102302EST.

TYLER

Tyler Pounds Rgnl

FDC 8/5367 TYR IAP TYLER POUNDS RGNL, TYLER, TX. RNAV (GPS) RWY 17, ORIG RNAV (GPS) RWY 35, ORIG CIRCLING CAT A MDA 980/HAA 436, CAT B MDA 1020/HAA 476. 1804251506-1812051506EST.

FDC 8/4679 TYR IAP TYLER POUNDS RGNL, TYLER, TX. ILS OR LOC RWY 13, AMDT 21A CIRCLING CATS B/C MDA 1020/HAA 476. JEYYE FIX MINIMUMS (DME REQUIRED): CIRCLING CAT A MDA 980/HAA 436, CIRCLING CATS B/C MDA 1020/HAA 476. 1801112111-1808232111EST.

FDC 8/4678 TYR IAP TYLER POUNDS RGNL, TYLER, TX. VOR RWY 31, AMDT 2A ZONAP FIX MINIMUMS (DME REQUIRED): CIRCLING CATS B/C MDA 1020/HAA 476. 1801112111-1808232111EST.

FDC 8/4677 TYR IAP TYLER POUNDS RGNL, TYLER, TX. RNAV (GPS) RWY 13, AMDT 2A RNAV (GPS) RWY 31, AMDT 2B VOR/DME RWY 4, AMDT 4A CIRCLING CAT A MDA 980/HAA 436, CATS B/C MDA 1020/HAA 476. 1801112111-1808232111EST.

FDC 8/3226 TYR IAP TYLER POUNDS RGNL, TYLER, TX. RNAV (GPS) RWY 22, AMDT 2B LPV DA NA. LNAV/VNAV DA NA. 1803161423-1810261423EST.

FDC 7/4511 TYR IAP TYLER POUNDS RGNL, TYLER, TX. VOR RWY 31, AMDT 2A ADF OR DME REQUIRED EXCEPT FOR AIRCRAFT EQUIPPED WITH SUITABLE RNAV SYSTEM WITH GPS, UIM VOR OUT OF SERVICE. 1710292302-1807102302EST.

UNIVERSAL CITY

Randolph AFB

FDC 7/7276 RND STAR RANDOLPH AIR FORCE BASE, UNIVERSAL CITY, TX. STONEWALL ONE ARRIVAL REVISE ARRVIAL ROUTE DESCRIPTION: RANDOLPH AIR FORCE BASE: FROM OVER STV VORTAC VIA THE 144 RADIAL. EXPECT VECTORS TO FINAL APPROACH COURSE. 1710181330-1812312359.

VAN HORN

Culberson County

FDC 8/4909 VHN ODP CULBERSON COUNTY, VAN HORN, TX. TAKEOFF MINIMUMS AND (OBSTACLE) DEPARTURE PROCEDURES ORIG DELETE ALL REFERENCES TO RUNWAYS 17 AND 35. TAKEOFF OBSTACLE NOTES: NOTE: RWY 3, TREE 16 FT FROM DER, 133 FT RIGHT OF CENTERLINE, 11 FT AGL/3928 FT MSL. TREE, BUSH, RD (N) BEGINNING 45 FT FROM DER, 143 FT LEFT OF CENTERLINE, UP TO 11 FT AGL/3931 FT MSL. NOTE: RWY 21, TREE AND BUSH BEGINNING 49 FT FROM DER, 291 FT RIGHT OF CENTERLINE, UP TO 10 FT AGL/3969 FT MSL. BUSHES 83 FT FROM DER, 404 FT LEFT OF CENTERLINE, 3961 FT MSL. ALL OTHER DATA REMAINS AS PUBLISHED. 1801121256-1808241256EST.

WACO

Mc Gregor Executive

FDC 8/9152 PWG IAP MC GREGOR EXECUTIVE, WACO, TX. RNAV (GPS) RWY 35, AMDT 1B LNAV/VNAV DA 866/HAT 286, CATS A/B/C VISIBILITY 7/8. 1803081406-1810181406EST.

WEATHERFORD

Parker County

FDC 8/8292 WEA SID PARKER COUNTY, WEATHERFORD, TX. HUBBARD NINE DEPARTURE CHANGE PROPS NOTE TO READ: FOR PROPS REQUESTING FL230 AND BELOW. PROPS DEPARTING DFW AND DAL REQUESTING FL 240 AND ABOVE EXPECT THE WYLIE DEPARTURE. PROPS FROM OTHER AIRPORTS REQUESTING FL240 OR ABOVE EXPECT THE DALLAS DEPARTURE. 1804121422-1811221422EST.

FDC 8/7338 WEA SID PARKER COUNTY, WEATHERFORD, TX. GARLAND SIX DEPARTURE CHANGE PROPS NOTE TO READ: PROPS DEPARTING DFW AND DAL EXPECT WYLIE OR HUBBARD DEPARTURE. PROPS FROM OTHER AIRPORTS EXPECT THE DALLAS OR HUBBARD DEPARTURE. 1804111524-1811211524EST.

FDC 7/4510 WEA SID PARKER COUNTY, WEATHERFORD, TX. GARLAND SIX DEPARTURE HUBBARD NINE DEPARTURE QUITMAN TRANSITION NA EXCEPT FOR AIRCRAFT EQUIPPED WITH SUITABLE RNAV SYSTEM WITH GPS. TEXARKANA TRANSITION DME REQUIRED EXCEPT FOR AIRCRAFT EQUIPPED WITH SUITABLE RNAV SYSTEM WITH GPS, UIM VOR OUT OF SERVICE. 1710292302-1807102302EST.

FDC 7/3285 WEA SID PARKER COUNTY, WEATHERFORD, TX. KINGDOM FOUR DEPARTURE WICHITA FALLS TRANSITION: DME REQUIRED EXCEPT FOR AIRCRAFT EQUIPPED WITH SUITABLE RNAV SYSTEM WITH GPS, UKW VOR OUT OF SERVICE. 1710261225-1806071222EST.

WHARTON

Wharton Rgnl

FDC 8/4159 ARM IAP WHARTON RGNL, WHARTON, TX. NDB RWY 14, ORIG NDB RWY 32, ORIG MSA FROM ARM NDB: 2600. TERMINAL ROUTE FROM PSX VORTAC TO ARM NDB MINIMUM ALTITUDE 2100. 1805251727-1901041727EST.

WICHITA FALLS

Kickapoo Downtown

FDC 7/6936 CWC IAP KICKAPOO DOWNTOWN, WICHITA FALLS, TX. NDB RWY 35, AMDT 4A ADD NOTE: RWY 35 HELICOPTER VISIBILITY REDUCTION BELOW 3/4 SM NOT AUTHORIZED. 1712181926-1807301926EST.

WINK

Winkler County

FDC 8/4652 INK IAP WINKLER COUNTY, WINK, TX. RNAV (GPS) RWY 31, AMDT 1A LPV DA 3068/HAT 250. 1802272007-1810092007EST.

YOAKUM

Yoakum Muni

FDC 8/4886 T85 IAP YOAKUM MUNI, YOAKUM, TX. NDB RWY 31, AMDT 3A RNAV (GPS) RWY 31, ORIG-B DISREGARD NOTE: PROCEDURE NOT AUTHORIZED AT NIGHT. NOTE: RWY 31 HELICOPTER VISIBILITY REDUCTION BELOW 1 SM NOT AUTHORIZED. 1802012025-1809132025EST.

UTAH

BEAVER

Beaver Muni

FDC 8/7954 U52 ODP BEAVER MUNI, BEAVER, UT. TAKEOFF MINIMUMS AND (OBSTACLE) DEPARTURE PROCEDURES ORIG ADD NOTE: RWY 13, SHRUB 429FT FROM DER, 46FT RIGHT OF CENTERLINE, 5877FT MSL. TREE 642FT FROM DER, 49FT RIGHT OF CENTERLINE, 5886FT MSL. TREE 4272FT FROM DER, 1344FT RIGHT OF CENTERLINE, 6024FT MSL. TREE 4293FT FROM DER, 1086FT RIGHT OF CENTERLINE, 6024FT MSL. TERRAIN AND TREE, BEGINNING 4454FT FROM DER, 933FT RIGHT OF CENTERLINE, UP TO 6039FT MSL. TREE AND TERRAIN, BEGINNING 4997FT FROM DER, 1071FT RIGHT OF CENTERLINE, UP TO 6074FT MSL. TERRAIN 1NM FROM DER, 1996FT RIGHT OF CENTERLINE, 6115FT MSL. TREE 1NM FROM DER, 1184FT RIGHT OF CENTERLINE, 6117FT MSL. TREES, BEGINNING 1. 1NM FROM DER, 1236FT RIGHT OF CENTERLINE, UP TO 6142FT MSL. TREE 1. 2NM FROM DER, 1557FT RIGHT OF CENTERLINE, 6153FT MSL. TREE 1. 2NM FROM DER, 1987FT RIGHT OF CENTERLINE, 6174FT MSL. TREE 1. 3NM FROM DER, 1812FT RIGHT OF CENTERLINE, 6180FT MSL. TREE 1. 3NM FROM DER, 2263FT RIGHT OF CENTERLINE, 6196FT MSL. TREE 1. 4NM FROM DER, 2547FT RIGHT OF CENTERLINE, 6218FT MSL. ALL OTHER DATA REMAINS AS PUBLISHED. 1801191503-1808311503EST.

FDC 8/5646 U52 IAP BEAVER MUNI, BEAVER, UT. RNAV (GPS)-A, ORIG NOTE: NIGHT LANDING: RWY 07, 27, 31 NA. NOTE: HELICOPTER VISIBILITY REDUCTION BELOW 1 SM NA. 1804091841-1811191841EST.

BRYCE CANYON

Bryce Canyon

FDC 8/9671 BCE IAP BRYCE CANYON, BRYCE CANYON, UT. RNAV (GPS) RWY 3, ORIG-C LPV DA AND LNAV/VNAV DA NA. 1802132004-1809252004EST.

DUCHESNE

Duchesne Muni

FDC 8/9787 U69 ODP DUCHESNE MUNI, DUCHESNE, UT. TAKEOFF MINIMUMS AND (OBSTACLE) DEPARTURE PROCEDURES ORIG-A TAKEOFF MINIMUMS: RWY 26, 300-1. TAKEOFF OBSTACLE NOTE: RWY 26, DRILLING RIG 106FT FROM DER, 409FT RIGHT OF CENTERLINE, 182FT AGL/ 6012FT MSL (2018-ANM 1401-OE), DRILLING RIG 356FT FROM DER, 389FT RIGHT OF CENTERLINE, 182FT AGL/ 6012FT MSL (2018-ANM 1395-OE). ALL OTHER DATA REMAINS AS PUBLISHED. 1804171600-1806221600EST.

FDC 8/9786 U69 IAP DUCHESNE MUNI, DUCHESNE, UT. VOR/DME-A, ORIG CIRCLING MDA 6680/ HAA 854 ALL CATS, VISIBILITY CAT A 1 1/4. DRILLING RIGS 6012 MSL 2148FT NORTHWEST OF U69 AIRPORT (2018-ANM-1395/1401-OE). 1804171600-1806221600EST.

HUNTINGTON

Huntington Muni

FDC 8/4599 69V ODP HUNTINGTON MUNI, HUNTINGTON, UT. TAKEOFF MINIMUMS AND (OBSTACLE) DEPARTURE PROCEDURES AMDT 2A DEPARTURE PROCEDURE: RWY 12,30 NA - ENVIRONMENTAL. NOTE: RWY 12,18,26,30,36 NA - ENVIRONMENTAL. ALL OTHER DATA REMAINS AS PUBLISHED. 1802011636-1809131636EST.

MANTI

Manti-Ephraim

FDC 8/3470 41U IAP MANTI-EPHRAIM, MANTI, UT. RNAV (GPS) RWY 3, ORIG MISSED APPROACH: CLIMB TO 6000 THEN CLIMBING LEFT RUN TO 13000 DIRECT SANPT AND ON TRACK 354 DIRECT YMONT AND HOLD. 1804202046-1811302046EST.

MOAB

Canyonlands Field

FDC 8/9160 CNY IAP CANYONLANDS FIELD, MOAB, UT. RNAV (GPS) RWY 3, ORIG-A STRAIGHT-IN MINIMUMS NA. 1803281816-1811071816EST.

FDC 8/3930 CNY ODP CANYONLANDS FIELD, MOAB, UT. TAKEOFF MINIMUMS AND (OBSTACLE) DEPARTURE PROCEDURES AMDT 3A TAKE-OFF MINIMUMS: RWY 3, STANDARD WITH MINIMUM CLIMB OF 340 FT PER NM TO 5800. ALL OTHER DATA REMAINS AS PUBLISHED. 1803191522-1810291522EST.

NEPHI

Nephi Muni

FDC 8/7740 U14 IAP NEPHI MUNI, NEPHI, UT. RNAV (GPS) RWY 35, ORIG-B LNAV MDA 5940 / HAT 918 ALL CATS, VISIBILITY CAT A 1 1/4; CIRCLING MDA 5940 / HAA 918 ALL CATS, VISIBILITY CAT C 2 3/4, CAT D 3. 1803261746-1811051746EST.

PROVO

Provo Muni

FDC 8/4575 PVU IAP PROVO MUNI, PROVO, UT. RNAV (GPS) RWY 13, AMDT 2A LPV DA 4747/HAT 250. 1803201314-1810301314EST.

FDC 8/4574 PVU IAP PROVO MUNI, PROVO, UT. ILS OR LOC RWY 13, AMDT 4 S-ILS 13** DA 4747/HAT 250. 1803201314-1810301314EST.

SALT LAKE CITY

Salt Lake City Intl

FDC 8/5946 SLC IAP SALT LAKE CITY INTL, SALT LAKE CITY, UT. ILS OR LOC RWY 34L, AMDT 3C S-LOC 34L MDA 4640/ HAT 414 ALL CATS, VISIBILITY CATS C/D RVR 4000. TEMPORARY CRANE 4529 MSL 4821FT NORTHEAST OF RWY 34L (2017-ANM-1875-NRA). 1802051815-1809171815EST.

FDC 8/5945 SLC IAP SALT LAKE CITY INTL, SALT LAKE CITY, UT. RNAV (GPS) RWY 34L, AMDT 1C LNAV/VNAV DA 4629/ HAT 403 ALL CATS, VISIBILITY ALL CATS RVR 4500. TEMPORARY CRANE 4529 MSL 4821FT NORTHEAST OF RWY 34L (2017-ANM-1875-NRA). 1802051815-1809171815EST.

FDC 8/2992 SLC IAP SALT LAKE CITY INTL, SALT LAKE CITY, UT. ILS RWY 34R (SA CAT I), AMDT 4C ILS RWY 34R (SA CAT II AND III), AMDT 4C PROCEDURE NA. TEMP CRANES UP TO 4468 MSL BEGINNING 3810FT NORTHWEST OF RWY 34R (2017-ANM-39-NRA). 1805241137-1810311137EST.

FDC 8/2991 SLC IAP SALT LAKE CITY INTL, SALT LAKE CITY, UT. ILS OR LOC RWY 34R, AMDT 4C S-ILS 34R DA 4458/ HAT 237 ALL CATS. TEMP CRANES UP TO 4468 MSL BEGINNING 3810FT NORTHWEST OF RWY 34R (2018-ANM-39-NRA). 1805241137-1810311137EST.

FDC 8/2902 SLC IAP SALT LAKE CITY INTL, SALT LAKE CITY, UT. RNAV (GPS) RWY 35, AMDT 3 LP MDA NA. 1805091343-1905091343EST.

FDC 8/0274 SLC IAP SALT LAKE CITY INTL, SALT LAKE CITY, UT. RNAV (GPS) RWY 34R, AMDT 1C TERMINAL ROUTE BOAGY (IAF) TO PLAGE CHANGE COURSE TO READ 328. 13. 1801022001-1808142001EST.

ST GEORGE

St George Rgnl

FDC 8/9022 SGU IAP ST GEORGE RGNL, ST GEORGE, UT. VOR/DME-A, ORIG-A PROCEDURE NA. 1804131508-1811231508EST.

FDC 8/9020 SGU SID ST GEORGE RGNL, ST GEORGE, UT. JITKA TWO DEPARTURE RWY 19 DEPARTURE PROCEDURE: NA EXCEPT FOR AIRCRAFT EQUIPPED WITH SUITABLE RNAV SYSTEM WITH GPS. 1804131457-1811231457EST.

VERMONT

BURLINGTON

Burlington Intl

FDC 8/6850 BTV IAP BURLINGTON INTL, BURLINGTON, VT. ILS OR LOC/DME RWY 15, AMDT 24A CHART NOTE: ADF OR DME REQUIRED. 1804271745-1812071745EST.

FDC 8/6843 BTV IAP BURLINGTON INTL, BURLINGTON, VT. RNAV (GPS) Y RWY 33, ORIG-A LNAV MDA 740/HAT 405 ALL CATS. VIS CAT C RVR 5000. 1804271741-1812071741EST.

FDC 8/6838 BTV IAP BURLINGTON INTL, BURLINGTON, VT. VOR/DME RWY 1, ORIG S-1 CATS A/B/C MDA 900/HAT 567. VIS CAT C 1 5/8. CIRCLING CATS A/B MDA 900/HAA 565. TOWER 581 MSL 1. 93 NM SW OF RWY 1. 1804271734-1812071734EST.

FDC 8/6771 BTV IAP BURLINGTON INTL, BURLINGTON, VT. RNAV (GPS) RWY 15, AMDT 1 LPV MINIMUMS NA. 1804271557-1812071557EST.

HIGHGATE

Franklin County State

FDC 8/9292 FSO IAP FRANKLIN COUNTY STATE, HIGHGATE, VT. RNAV (GPS) RWY 19, AMDT 1A DELETE: DESCENT ANGLE 3. 00/TCH 45. PROFILE NOTE: VISUAL SEGMENT - OBSTACLES. 1801231447-1809041447EST.

NEWPORT

Northeast Kingdom Intl

FDC 8/5857 EFK IAP NORTHEAST KINGDOM INTL, NEWPORT, VT. RNAV (GPS) RWY 36, AMDT 1A DISREGARD DESCENT ANGLE 3. 00/TCH 40. PROFILE NOTE: VISUAL SEGMENT - OBSTACLES. 1805301310-1901091310EST.

VIRGIN ISLANDS

CHRISTIANSTED

Henry E Rohlsen

FDC 8/5285 STX SID HENRY E ROHLSEN, CHRISTIANSTED, VI. HAMILTON EIGHT DEPARTURE PALCO TRANSITION,ST THOMAS TRANSITION NA EXCEPT FOR AIRCRAFT EQUIPPED WITH SUITABLE RNAV SYSTEM WITH GPS. ALL OTHER DATA REMAINS AS PUBLISHED. 1805291738-1901081738EST.

FDC 8/2984 STX IAP HENRY E ROHLSEN, CHRISTIANSTED, VI. VOR RWY 28, AMDT 19B PROCEDURE NA. 1805091433-1906061432EST.

FDC 8/0949 STX IAP HENRY E ROHLSEN, CHRISTIANSTED, VI. ILS OR LOC RWY 10, AMDT 7B S-LOC 10 NA EXCEPT FOR AIRCRAFT EQUIPPED WITH SUITABLE RNAV SYSTEM WITH GPS. RADAR REQUIRED FOR PROCEDURE ENTRY EXCEPT FOR AIRCRAFT EQUIPPED WITH SUITABLE RNAV SYSTEM WITH GPS. ST (PESTE) LOM OUT OF SERVICE. 1803131337-1810231335EST.

FDC 7/0896 STX IAP HENRY E ROHLSEN, CHRISTIANSTED, VI. ILS OR LOC RWY 10, AMDT 7B RNAV (GPS) RWY 28, AMDT 1 CIRCLING CATS A/B/C MDA 640/HAA 566. TEMP CRANE 282 MSL 2188 FT NW OF RWY 10 (2017-ASO-17323-OE). 1711062036-1806182036EST.

VIRGINIA

ABINGDON

Virginia Highlands

FDC 8/4879 VJI ODP VIRGINIA HIGHLANDS, ABINGDON, VA. TAKEOFF MINIMUMS AND (OBSTACLE) DEPARTURE PROCEDURES AMDT 2 NOTE: RWY 06, NOTE: RWY 6, TEMP CRANE 2941 FT FROM DER, 904 FT RIGHT OF CENTERLINE, 160 FT AGL/2295 FT MSL (2016-AEA-4167-OE). ALL OTHER DATA REMAINS AS PUBLISHED. 1805111411-1806291411EST.

FDC 8/4325 VJI ODP VIRGINIA HIGHLANDS, ABINGDON, VA. TAKEOFF MINIMUMS AND (OBSTACLE) DEPARTURE PROCEDURES AMDT 2 TAKE-OFF MINIMUMS RWY 24: STANDARD WITH MINIMUM CLIMB OF 210 FT PER NM TO 5500. ALL OTHER DATA REMAINS AS PUBLISHED. 1801111447-1808231447EST.

FDC 7/6836 VJI IAP VIRGINIA HIGHLANDS, ABINGDON, VA. RNAV (GPS) RWY 6, AMDT 1A LNAV/VNAV DA 2492/HAT 424, VIS 1-1/2 ALL CATS. MISSED APPROACH: CLIMB TO 7300 DIRECT KURRU AND HOLD, CONTINUE CLIMB-IN-HOLD TO 7300. 1712181400-1807301400EST.

BLACKSBURG

Virginia Tech/Montgomery Executive

FDC 8/8795 BCB SID VIRGINIA TECH/MONTGOMERY EXECUTIVE, BLACKSBURG, VA. BEMAR TWO DEPARTURE (RNAV) TAKEOFF MINIMUMS: RWY 12, 400-1 3/8 WITH MINIMUM CLIMB OF 250 FT PER NM TO 4600 OR STANDARD WITH MINIMUM CLIMB OF 520 FT PER NM TO 3000. NOTE: RWY 12, TREES BEGINNING 0 FT FROM DER, 250 FT RIGHT OF CENTERLINE, UP TO 2163 FT MSL. TREE, ANTENNA BEGINNING 19 FT FROM DER, 90 FT LEFT OF CENTERLINE, UP TO 2202 FT MSL. TREES BEGINNING 238 FT FROM DER, 235 FT RIGHT OF CENTERLINE, UP TO 2168 FT MSL. TREE 1997 FT FROM DER, 49 FT RIGHT OF CENTERLINE, 2195 FT MSL. TREE 2158 FT FROM DER, 73 FT RIGHT OF CENTERLINE, 2201 FT MSL. TREE 2204 FT FROM DER, 189 FT RIGHT OF CENTERLINE, 2208 FT MSL. TREE 3414 FT FROM DER, 1404 FT LEFT OF CENTERLINE, 2228 FT MSL. TREE 3460 FT FROM DER, 1249 FT LEFT OF CENTERLINE, 2238 FT MSL. TREES BEGINNING 3562 FT FROM DER, 1158 FT LEFT OF CENTERLINE, UP TO 2260 FT MSL. TREES BEGINNING 4121 FT FROM DER, 1040 FT LEFT OF CENTERLINE, UP TO 2269 FT MSL. TREE 4149 FT FROM DER, 1539 FT LEFT OF CENTERLINE, 2288 FT MSL. TREES BEGINNING 4276 FT FROM DER, 1257 FT LEFT OF CENTERLINE, UP TO 2307 FT MSL. TREE 4304 FT FROM DER, 1592 FT LEFT OF CENTERLINE, 2314 FT MSL. TREES BEGINNING 4426 FT FROM DER, 1200 FT LEFT OF CENTERLINE, UP TO 2327 FT MSL. TREES BEGINNING 4501 FT FROM DER, 1150 FT LEFT OF CENTERLINE, UP TO 2356 FT MSL. TREES BEGINNING 4625 FT FROM DER, 1151 FT LEFT OF CENTERLINE, UP TO 2366 FT MSL. TREES BEGINNING 4758 FT FROM DER, 1098 FT LEFT OF CENTERLINE, UP TO 2404 FT MSL. TREES BEGINNING 4906 FT FROM DER, 1265 FT LEFT OF CENTERLINE, UP TO 2414 FT MSL. TREES BEGINNING 4952 FT FROM DER, 1019 FT LEFT OF CENTERLINE, UP TO 2435 FT MSL. TREES BEGINNING 5050 FT FROM DER, 1179 FT LEFT OF CENTERLINE, UP TO 2453 FT MSL. TREE, BUILDING, TERRAIN, TRANSMISSION_LINE BEGINNING 5073 FT FROM DER, 857 FT LEFT OF CENTERLINE, UP TO 2459 FT MSL. TREE 1 NM FROM DER, 1205 FT LEFT OF CENTERLINE, 2322 FT MSL. ALL OTHER DATA REMAINS AS PUBLISHED. 1802121801-1809241801EST

FDC 8/8794 BCB ODP VIRGINIA TECH/MONTGOMERY EXECUTIVE, BLACKSBURG, VA. TAKEOFF MINIMUMS AND (OBSTACLE) DEPARTURE PROCEDURES AMDT 5 TAKEOFF MINIMUMS: RWY 12, 400-1 3/8 OR STANDARD WITH MINIMUM CLIMB OF 520 FT PER NM TO 2700. NOTE: RWY 12, TREES BEGINNING 0 FT FROM DER, 250 FT RIGHT OF CENTERLINE, UP TO 2163 FT MSL. TREE, ANTENNA BEGINNING 19 FT FROM DER, 90 FT LEFT OF CENTERLINE, UP TO 2202 FT MSL. TREES BEGINNING 238 FT FROM DER, 235 FT RIGHT OF CENTERLINE, UP TO 2168 FT MSL. TREE 1997 FT FROM DER, 49 FT RIGHT OF CENTERLINE, 2195 FT MSL. TREE 2158 FT FROM DER, 73 FT RIGHT OF CENTERLINE, 2201 FT MSL. TREE 2204 FT FROM DER, 189 FT RIGHT OF CENTERLINE, 2208 FT MSL. TREE 3414 FT FROM DER, 1404 FT LEFT OF CENTERLINE, 2228 FT MSL. TREE 3460 FT FROM DER, 1249 FT LEFT OF CENTERLINE, 2238 FT MSL. TREES BEGINNING 3562 FT FROM DER, 1158 FT LEFT OF CENTERLINE, UP TO 2260 FT MSL. TREES BEGINNING 4121 FT FROM DER, 1040 FT LEFT OF CENTERLINE, UP TO 2269 FT MSL. TREE 4149 FT FROM DER, 1539 FT LEFT OF CENTERLINE, 2288 FT MSL. TREES BEGINNING 4276 FT FROM DER, 1257 FT LEFT OF CENTERLINE, UP TO 2307 FT MSL. TREE 4304 FT FROM DER, 1592 FT LEFT OF CENTERLINE, 2314 FT MSL. TREES BEGINNING 4426 FT FROM DER, 1200 FT LEFT OF CENTERLINE, UP TO 2327 FT MSL. TREES BEGINNING 4501 FT FROM DER, 1150 FT LEFT OF CENTERLINE, UP TO 2356 FT MSL. TREES BEGINNING 4625 FT FROM DER, 1151 FT LEFT OF CENTERLINE, UP TO 2366 FT MSL. TREES BEGINNING 4758 FT FROM DER, 1098 FT LEFT OF CENTERLINE, UP TO 2404 FT MSL. TREES BEGINNING 4906 FT FROM DER, 1265 FT LEFT OF CENTERLINE, UP TO 2414 FT MSL. TREES BEGINNING 4952 FT FROM DER, 1019 FT LEFT OF CENTERLINE, UP TO 2435 FT MSL. TREES BEGINNING 5050 FT FROM DER, 1179 FT LEFT OF CENTERLINE, UP TO 2453 FT MSL. TREE, BUILDING, TERRAIN, TRANSMISSION_LINE BEGINNING 5073 FT FROM DER, 857 FT LEFT OF CENTERLINE, UP TO 2459 FT MSL. TREE 1 NM FROM DER, 1205 FT LEFT OF CENTERLINE, 2322 FT MSL. NOTE: RWY 30, LIGHTING 30 FT FROM DER, 125 FT LEFT OF CENTERLINE, 3 FT AGL

FDC 8/4308 BCB IAP VIRGINIA TECH/MONTGOMERY EXECUTIVE, BLACKSBURG, VA. RNAV (GPS) RWY 12, AMDT 2A DISREGARD NOTE: PROCEDURE NA AT NIGHT FOR CAT C AIRCRAFT. 1805251847-1901041847EST.

FDC 8/4305 BCB IAP VIRGINIA TECH/MONTGOMERY EXECUTIVE, BLACKSBURG, VA. LOC/DME RWY 12, AMDT 1B DISREGARD NOTE: WHEN VGSI INOP, PROCEDURE NA AT NIGHT. 1805251846-1901041846EST.

CHARLOTTESVILLE

Charlottesville-Albemarle

FDC 8/5702 CHO IAP CHARLOTTESVILLE-ALBEMARLE, CHARLOTTESVILLE, VA. RNAV (GPS) Z RWY 21, AMDT 1A LNAV/VNAV DA 1588/HAT 962. 1804091930-1811191930EST.

FDC 8/3861 CHO IAP CHARLOTTESVILLE-ALBEMARLE, CHARLOTTESVILLE, VA. ILS OR LOC RWY 3, AMDT 1 JITIV FIX MINIMUMS S-LOC CAT DA 1000/HAA 360 ALL CATS. JITIV FIX MINIMUMS CIRCLING CAT A MDA 1100/HAA 460. 1802261621-1810081621EST.

FDC 8/2555 CHO IAP CHARLOTTESVILLE-ALBEMARLE, CHARLOTTESVILLE, VA. RNAV (GPS) RWY 3, AMDT 3 LNAV/VNAV DA 916/HAT 276 ALL CATS. CIRCLING CAT A MDA 1100/HAA 460. 1802211757-1810031757EST.

FDC 7/3586 CHO IAP CHARLOTTESVILLE-ALBEMARLE, CHARLOTTESVILLE, VA. ILS OR LOC RWY 3, AMDT 1 JITIVV FIX MINIMUMS (DUAL RECEIVERS OR DME REQUIRED): S-LOC 3 MDA 1000/HAT 360. CIRCLING CAT A MDA 1100/HAA 460. 1711281942-1807101942EST.

FDC 7/3110 CHO IAP CHARLOTTESVILLE-ALBEMARLE, CHARLOTTESVILLE, VA. RNAV (GPS) Y RWY 21, AMDT 2A CIRCLING CAT A MDA 1100/HAA 460. 1711081250-1806201250EST.

University Of Virginia Hospital

FDC 8/8367 8VA5 SPECIAL UNIVERSITY OF VIRGINIA HOSPITAL, CHARLOTTESVILLE, VA UDINY TWO, 265 AGL (755 MSL) CRANE LOCATED APPROXIMATELY 190FT SOUTH EAST OF HELIPORT WITH BOOM RADIUS JUST OUTSIDE VISUAL CLIMB AREA SURFACE AND INSIDE VISUAL SEGMENT; 304 FOOT AGL (794 MSL) CRANE LOCATED 296FT EAST OF HELIPORT/BOOM RADIUS CLEAR OCS AND VISUAL SEGMENT. 1802092030-1812312359.

FDC 8/8366 8VA5 SPECIAL UNIVERSITY OF VIRGINIA HOSPITAL, CHARLOTTESVILLE, VA COPTER RNAV (GPS) 03, ORIG-A, PROCEED VFR FROM UDINY OR CONDUCT THE SPECIFIED MISSED APPROACH: 265 AGL (755 MSL) CRANE LOCATED APPROXIMATELY 190 FEET SOUTH EAST OF HELIPORT - BOOM RADIUS OUTSIDE VISUAL SEGMENT OBSTACLE CLEARANCE SURFACE (OCS) AND INSIDE VISUAL SEGMENT AREA, AND; 304 FOOT AGL (794 MSL) CRANE LOCATED 296 FEET EAST OF HELIPORT - BOOM RADIUS CLEAR OCS AND CLEAR VISUAL SEGMENT. 1802092030-1812312359.

CREWE

Crewe Muni

FDC 8/8498 W81 ODP CREWE MUNI, CREWE, VA. TAKEOFF MINIMUMS AND (OBSTACLE) DEPARTURE PROCEDURES ORIG DEPARTURE PROCEDURE NA. 1803071526-1810171525EST.

FDC 8/8497 W81 IAP CREWE MUNI, CREWE, VA. RNAV (GPS)-A, ORIG RNAV (GPS)-B, ORIG PROCEDURE NA. 1803071524-1810171523EST.

DANVILLE

Danville Rgnl

FDC 8/4398 DAN IAP DANVILLE RGNL, DANVILLE, VA. RNAV (GPS) RWY 31, ORIG-A VGSI AND RNAV GLIDEPATH NOT COINCIDENT. 1801111541-1808231541EST.

DUBLIN

New River Valley

FDC 8/5513 PSK IAP NEW RIVER VALLEY, DUBLIN, VA. ILS OR LOC Y RWY 6, ORIG ILS OR LOC Z RWY 6, AMDT 5 RNAV (GPS) RWY 6, ORIG NOTE: VGSI NOT COINCIDENT WITH ELECTRONIC GLIDEPATH. 1804091528-1811191528EST.

FDC 7/8979 PSK IAP NEW RIVER VALLEY, DUBLIN, VA. ILS OR LOC Z RWY 6, AMDT 5 DISREGARD NOTE: VISIBILITY REDUCTION BY HELICOPTERS NA. 1712282018-1808092017EST.

FDC 7/8954 PSK IAP NEW RIVER VALLEY, DUBLIN, VA. ILS OR LOC Y RWY 6, ORIG RNAV (GPS) RWY 24, AMDT 1 RNAV (GPS) RWY 6, ORIG DISREGARD NOTE: VISIBILITY REDUCTION BY HELICOPTERS NA. 1712282008-1808092008EST.

EMPORIA

Emporia-Greensville Rgnl

FDC 8/5678 EMV IAP EMPORIA-GREENSVILLE RGNL, EMPORIA, VA. RNAV (GPS) RWY 16, AMDT 2A DESCENT ANGLE 3. 00/TCH 41 NA. VISUAL SEGMENT OBSTACLE TREES. 1804091907-1811191906EST.

FOREST

New London

FDC 8/4870 W90 IAP NEW LONDON, FOREST, VA. RNAV (GPS) RWY 18, ORIG-A LNAV MDA 1860/HAT 1018 ALL CATS. CIRCLING MDA 1860/HAA 1018 ALL CATS. CHANGE HELICOPTER VISIBILITY REDUCTION NOTE TO READ: HELICOPTER VISIBILITY REDUCTION BELOW 1 SM NOT AUTHORIZED. DELETE DESCENT ANGLE 3. 01/TCH 40. PROFILE NOTE: VISUAL SEGMENT - OBSTACLES. 1805291345-1901081345EST.

FDC 8/4867 W90 IAP NEW LONDON, FOREST, VA. RNAV (GPS) RWY 36, ORIG-A LNAV MDA 1840/HAT 1009. CIRCLING MDA 1860/HAA 1018. CHANGE HELICOPTER VISIBILITY REDUCTION NOTE TO READ: HELICOPTER VISIBILITY REDUCTION BELOW 1 SM NOT AUTHORIZED. DELETE DESCENT ANGLE 3. 01/TCH 40. PROFILE NOTE: VISUAL SEGMENT - OBSTACLES. 1805291344-1901081344EST.

FREDERICKSBURG

Shannon

FDC 7/6772 EZF IAP , , . RNAV (GPS) RWY 24, ORIG-A DESCENT ANGLE 3. 00/TCH 40 NA. DISREGARD PROFILE NOTE: VGSI AND DESCENT ANGLES NOT COINCIDENT. PROFILE NOTE: VISUAL SEGMENT - OBSTACLES. 1712181227-1807301227EST.

FRONT ROYAL

Front Royal-Warren County

FDC 8/1256 FRR IAP FRONT ROYAL-WARREN COUNTY, FRONT ROYAL, VA. VOR-B, ORIG-B PROCEDURE NA. 1804021418-1811121418EST.

LEESBURG

Leesburg Executive

FDC 8/0774 JYO STAR LEESBURG EXECUTIVE AIRPORT, LEESBURG, VA, PRIVO ONE ARR. AMEND TO READ DAFIX TO OVIEE, MEA 10000. PROC ENDS AT TWEAK INT. DEPART TWEAK INT HDG 190. EXP RADAR VECTORS TO FINAL APCH COURSE. FDK VOR DME R-185 UNUSABLE. 1803302000-1812312359.

FDC 6/1211 JYO STAR LEESBURG EXECUTIVE, LEESBURG, VA. COATT FOUR ARRIVAL NOT AUTHORIZED. 1609150000-PERM.

LURAY

Luray Caverns

FDC 8/9347 LUA ODP LURAY CAVERNS, LURAY, VA. TAKEOFF MINIMUMS AND (OBSTACLE) DEPARTURE PROCEDURES AMDT 2 TEXTUAL DEPARTURE PROCEDURE: RWY 22: CLIMBING LEFT TURN TO INTERCEPT LDN VORTAC R-230 TO 5000 BEFORE PROCEEDING ON COURSE. ALL OTHER DATA REMAINS AS PUBLISHED. 1805181648-1812281648EST.

LYNCHBURG

Lynchburg Rgnl/Preston Glenn Fld

FDC 8/4926 LYH IAP LYNCHBURG RGNL/PRESTON GLENN FLD, LYNCHBURG, VA. ILS OR LOC RWY 4, AMDT 17A RNAV (GPS) RWY 4, ORIG-A NOTE: NIGHT LANDING: RWY 17 NA. NOTE: HELICOPTER VISIBILITY REDUCTION BELOW 1 SM NA. 1803202051-1810302051EST.

FDC 8/4772 LYH IAP LYNCHBURG RGNL/PRESTON GLENN FLD, LYNCHBURG, VA. VOR/DME RWY 22, AMDT 8C PROCEDURE TURN MINIMUM ALTITUDE 4100. TERMINAL ROUTE LYH VORTAC TO DOUGG/11. 00 DME MINIMUM ALTITUDE 4100. 1802272252-1810092252EST.

FDC 8/2282 LYH IAP LYNCHBURG RGNL/PRESTON GLENN FLD, LYNCHBURG, VA. RNAV (GPS) RWY 17, ORIG-A NOTE: PROCEDURE NA AT NIGHT. CHANGE HELICOPTER VISIBILITY REDUCTION NOTE TO READ: HELICOPTER VISIBILITY REDUCTION BELOW 1 SM NA. 1805081915-1905081915EST.

FDC 8/2278 LYH IAP LYNCHBURG RGNL/PRESTON GLENN FLD, LYNCHBURG, VA. RNAV (GPS) RWY 22, ORIG-A RNAV (GPS) RWY 35, ORIG-A VOR/DME RWY 22, AMDT 8C NOTE: NIGHT LANDING: RWY 17 NA. CHANGE HELICOPTER VISIBILITY REDUCTION NOTE TO READ: HELICOPTER VISIBILITY REDUCTION BELOW 1 SM NA. 1805081913-1905081913EST.

MARTINSVILLE

Blue Ridge

FDC 8/8601 MTV IAP BLUE RIDGE, MARTINSVILLE, VA. LOC RWY 30, AMDT 1C HOMGU FIX MINIMUMS: S-30 1420/HAT 495. HOMGU FIX MINIMUMS: CIRCLING CAT C 1440/HAA 499, CIRCLING CAT D 1540/HAA 599. RWY 30 HELICOPTER VISIBILITY REDUCTION BELOW 3/4 SM NOT AUTHORIZED. 1801221324-1809031323EST.

FDC 8/8596 MTV IAP BLUE RIDGE, MARTINSVILLE, VA. RNAV (GPS) RWY 30, AMDT 2A RWY 30 HELICOPTER VISIBILITY REDUCTION BELOW 3/4 SM NOT AUTHORIZED. 1801221315-1809031315EST.

FDC 8/8594 MTV IAP BLUE RIDGE, MARTINSVILLE, VA. RNAV (GPS) RWY 12, AMDT 1 LNAV MDA 1440/HAT 499 ALL CATS. CIRCLING CATS A/B/C MDA 1440/HAA 499. CIRCLING CAT D MDA 1540/HAA 599. CHANGE HELICOPTER VISIBILITY NOTE TO READ: RWY 30 HELICOPTER VISIBILITY REDUCTION BELOW 3/4 SM NOT AUTHORIZED. 1801221308-1809031308EST.

MELFA

Accomack County

FDC 7/1685 MFV IAP ACCOMACK COUNTY, MELFA, VA. VOR RWY 3, AMDT 2 NOTE: RWY 3 HELICOPTER VISIBILITY REDUCTION BELOW 3/4 SM NOT AUTHORIZED. DISREGARD NOTE: CIRCLING RWY 21 NA AT NIGHT. 1711222034-1807042034EST.

FDC 7/1684 MFV IAP ACCOMACK COUNTY, MELFA, VA. RNAV (GPS) RWY 21, AMDT 1 DISREGARD NOTE: NIGHT LANDING: RWY 21 NA. 1711222034-1807042034EST.

FDC 7/1683 MFV IAP ACCOMACK COUNTY, MELFA, VA. LOC RWY 3, AMDT 1 RNAV (GPS) RWY 3, AMDT 2 DISREGARD NOTE: CIRCLING TO RWY 21 NA AT NIGHT. 1711222034-1807042034EST.

MONETA

Smith Mountain Lake

FDC 7/5852 W91 ODP SMITH MOUNTAIN LAKE, MONETA, VA. TAKEOFF MINIMUMS AND (OBSTACLE) DEPARTURE PROCEDURES AMDT 1 DEPARTURE PROCEDURE: RWY 5, CLIMB ON HEADING 054 DEGREES TO 2500 BEFORE PROCEEDING ON COURSE. DEPARTURE PROCEDURE: RWY 23, CLIMB ON HEADING 234 DEGREES TO 1800 BEFORE PROCEEDING ON COURSE. ALL OTHER DATA REMAINS AS PUBLISHED. 1712141955-1807261955EST.

NEW MARKET

New Market

FDC 8/2821 8W2 IAP NEW MARKET, NEW MARKET, VA. RNAV (GPS)-B, ORIG DELETE DESCENT ANGLE 3. 77/TCH 40. PROFILE NOTE: VISUAL SEGMENT - OBSTACLES. 1801091416-1808211416EST.

NEWPORT NEWS

Newport News/Williamsburg Intl

FDC 8/3003 PHF IAP NEWPORT NEWS/WILLIAMSBURG INTL, NEWPORT NEWS, VA. ILS OR LOC RWY 7, AMDT 34 HCM CROSSING RADIAL R-174 NA DUE TO MODULATION. 1803152139-1810252139EST.

FDC 8/0897 PHF IAP NEWPORT NEWS/WILLIAMSBURG INTL, NEWPORT NEWS, VA. ILS OR LOC RWY 25, AMDT 2 ILS OR LOC RWY 7, AMDT 34 LOC RWY 20, AMDT 1C RNAV (GPS) RWY 2, AMDT 1B RNAV (GPS) RWY 20, AMDT 2B RNAV (GPS) RWY 25, AMDT 3 RNAV (GPS) RWY 7, AMDT 4 CIRCLING CAT C MDA 760/HAA 718. ANTENNA 443 MSL 2. 35 NM NW OF RWY 20 (2017-AEA-6065-OE). 1801251416-1809061416EST.

NORFOLK

Chesapeake Rgnl

FDC 8/7140 CPK IAP CHESAPEAKE RGNL, NORFOLK, VA. RNAV (GPS) RWY 5, AMDT 1A NOTE: VGSI AND RNAV GLIDEPATH NOT COINCIDENT. 1803231706-1811021706EST.

FDC 8/7138 CPK IAP CHESAPEAKE RGNL, NORFOLK, VA. ILS OR LOC RWY 5, AMDT 1A NOTE: VGSI AND ILS GLIDEPATH NOT COINCIDENT. 1803231704-1811021704EST.

FDC 8/6713 CPK IAP CHESAPEAKE RGNL, NORFOLK, VA. VOR/DME RWY 23, AMDT 1A S-23 NA. 1804101821-1811201821EST.

Norfolk Intl

FDC 8/4560 ORF IAP NORFOLK INTL, NORFOLK, VA. ILS OR LOC RWY 5, AMDT 26C S-LOC 5 CAT C/D RVR 4000. 1802011553-1809131553EST.

FDC 7/5487 ORF STAR NORFOLK, VIRGINIA DRONE ONE ARRIVAL DME OR GPS REQUIRED 1701181800-PERM.

QUANTICO

Quantico Mcaf /Turner Field

FDC 8/0771 NYG STAR QUANTICO MARINE CORPS AIRFIELD, QUANTICO, VA, PRIVO ONE ARR. AMEND TO READ DAFIX TO OVIEE, MEA 10000. PROC ENDS AT TWEAK INT. DEPART TWEAK INT HDG 190. EXP RADAR VECTORS TO FINAL APCH COURSE. FDK VOR DME R-185 UNUSABLE. 1803302000-1812312359.

QUINTON

New Kent County

FDC 8/3548 W96 IAP NEW KENT COUNTY, QUINTON, VA. RNAV (GPS) RWY 29, AMDT 2B LNAV MDA 580/HAT 460 ALL CATS. NOTE: CIRCLING RWY 11 NA AT NIGHT. NOTE: RWY 11 HELICOPTER VISIBILITY REDUCTION BELOW 1 SM NA. DISREGARD NOTE: HELICOPTER VISIBILITY REDUCTION BELOW 1 SM NA. DISREGARD NOTE: PROCEDURE NA AT NIGHT. 1804211034-1812011034EST.

FDC 8/3264 W96 IAP NEW KENT COUNTY, QUINTON, VA. RNAV (GPS) RWY 11, AMDT 2B PROCEDURE NA. 1804201326-1811301326EST.

RICHMOND

Richmond Intl

FDC 8/7019 RIC IAP RICHMOND INTL, RICHMOND, VA. ILS OR LOC RWY 16, AMDT 9A GORDD FIX MINIMUMS: CIRCLING MDA 740/HAA 573 ALL CATS. TEMP CRANE 381 MSL 4422 FT W OF RWY 16 (2017-AEA-13222-OE). 1802071259-1809191259EST.

FDC 8/7018 RIC IAP RICHMOND INTL, RICHMOND, VA. RNAV (GPS) Z RWY 2, AMDT 1B RNAV (GPS) Z RWY 34, AMDT 1C CIRCLING CATS A/B MDA 740/HAA 573. TEMP CRANE 381 MSL 4422 FT W OF RWY 16 (2017-AEA-13222-OE). 1802071259-1809191259EST.

FDC 8/7017 RIC IAP RICHMOND INTL, RICHMOND, VA. RNAV (GPS) Z RWY 20, AMDT 2B LPV DA 464/HAT 297, VIS 1 ALL CATS. CIRCLING CATS A/B MDA 740/HAA 573. TEMP CRANE 381 MSL 4422 FT W OF RWY 16 (2017-AEA-13222-OE). 1802071259-1809191259EST.

FDC 8/7016 RIC IAP RICHMOND INTL, RICHMOND, VA. ILS OR LOC RWY 2, AMDT 2A RNAV (GPS) RWY 25, AMDT 2 RNAV (GPS) RWY 7, AMDT 1A VOR RWY 2, AMDT 6A VOR RWY 20, AMDT 1B VOR RWY 25, AMDT 16B VOR RWY 34, AMDT 23B CIRCLING MDA 740/HAA 573 ALL CATS. TEMP CRANE 381 MSL 4422 FT W OF RWY 16 (2017-AEA-13222-OE). 1802071259-1809191259EST.

FDC 8/7015 RIC IAP RICHMOND INTL, RICHMOND, VA. VOR RWY 16, AMDT 27B S-16 MDA 700/HAT 422 ALL CATS, VIS CATS C/D RVR 5500. VDP 2. 30 DME TO RIC VORTAC. CIRCLING MDA 740/HAA 573 ALL CATS. TEMP CRANE 381 MSL 4422 FT W OF RWY 16 (2017-AEA-13222-OE). 1802071259-1809191259EST.

FDC 8/7014 RIC IAP RICHMOND INTL, RICHMOND, VA. RNAV (RNP) Y RWY 16, ORIG-B RNP 0. 30 DA 636/HAT 469, VIS RVR 6000 ALL CATS. TEMP CRANE 381 MSL 4422 FT W OF RWY 16 (2017-AEA-13222-OE). 1802071259-1809191259EST.

FDC 8/7013 RIC IAP RICHMOND INTL, RICHMOND, VA. RNAV (GPS) Z RWY 16, AMDT 1C LNAV/VNAV DA 589/HAT 422, VIS RVR 5000 ALL CATS. LNAV MDA 700/HAT 533 ALL CATS, VIS CATS C/D RVR 5500. VDP 1. 44 NM TO RW16. CIRCLING CATS A/B MDA 740/HAA 573. TEMP CRANE 381 MSL 4422 FT W OF RWY 16 (2017-AEA-13222-OE). 1802071259-1809191259EST.

FDC 8/6001 RIC IAP RICHMOND INTL, RICHMOND, VA. RNAV (RNP) Y RWY 2, ORIG-A RNP 0. 11 DA 507/HAT 345 ALL CATS. 1804261249-1812061249EST.

FDC 8/5991 RIC IAP RICHMOND INTL, RICHMOND, VA. RNAV (RNP) Y RWY 34, ORIG-B RNP 0. 11 DA 478/HAT 317 ALL CATS. 1804261246-1812061246EST.

RICHMOND/ASHLAND

Hanover County Muni

FDC 8/4028 OFP IAP HANOVER COUNTY MUNI, RICHMOND/ASHLAND, VA. RNAV (GPS) RWY 16, ORIG-D PROFILE NOTE: VGSI AND RNAV GLIDEPATH NOT COINCIDENT. 1805251434-1901041434EST.

FDC 7/7562 OFP IAP HANOVER COUNTY MUNI, RICHMOND/ASHLAND, VA. VOR RWY 16, AMDT 2D BICAT FIX MINIMUMS MDA 800/HAT 595 ALL CATS. 1712041416-1807161416EST.

ROANOKE

Roanoke-Blacksburg Rgnl/Woodrum Field

FDC 8/2986 ROA IAP ROANOKE-BLACKSBURG RGNL/WOODRUM FIELD, ROANOKE, VA. LDA Z RWY 6, ORIG S-LDA/GS 6 DA 1475/HAT 300 ALL CATS. 1805091433-1905091433EST.

FDC 8/1427 ROA SID ROANOKE-BLACKSBURG RGNL/WOODRUM FIELD, ROANOKE, VA. SCUTA TWO DEPARTURE (RNAV) TOP ALTITUDE 5000. ALL OTHER DATA REMAINS AS PUBLISHED. 1805222010-1901012010EST.

SOUTH HILL

Mecklenburg-Brunswick Rgnl

FDC 8/6428 AVC ODP MECKLENBURG-BRUNSWICK RGNL, SOUTH HILL, VA. TAKEOFF MINIMUMS AND (OBSTACLE) DEPARTURE PROCEDURES AMDT 3 TAKEOFF MINIMUMS: RWY 4, 300-1 1/4 WITH MINIMUM CLIMB OF 210 FEET PER NM TO 2800 OR STANDARD WITH MINIMUM CLIMB OF 225 FEET PER NM TO 1800 OR 2000-3 FOR CLIMB IN VISUAL CONDITIONS. ALL OTHER DATE REMAINS AS PUBLISHED. ALL OTHER DATA REMAINS AS PUBLISHED. 1803221841-1811011841EST.

STAFFORD

Stafford Rgnl

FDC 8/7037 RMN IAP STAFFORD RGNL, STAFFORD, VA. RNAV (GPS) RWY 33, AMDT 1 LNAV/VNAV DA 547/HAT 351 ALL CATS. 1802071419-1809191419EST.

STAUNTON/WAYNESBORO/HARRISONBURG

Shenandoah Valley Rgnl

FDC 8/8277 SHD IAP SHENANDOAH VALLEY RGNL, STAUNTON/WAYNESBORO/HARRISONBURG, VA. RNAV (GPS) RWY 23, ORIG LNAV MDA 1580/HAT 379. CAT A CIRCLING MDA 1660/HAA 459. DISREGARD NOTE: VISIBILITY REDUCTION BY HELICOPTERS NA. 1803271312-1811061312EST.

FDC 8/8276 SHD IAP SHENANDOAH VALLEY RGNL, STAUNTON/WAYNESBORO/HARRISONBURG, VA. ILS OR LOC RWY 5, AMDT 9 RNAV (GPS) RWY 5, ORIG CAT A CIRCLING MDA 1660/HAA 459. 1803271312-1811061312EST.

SUFFOLK

Suffolk Executive

FDC 7/1446 SFQ IAP SUFFOLK EXECUTIVE, SUFFOLK, VA. LOC RWY 4, AMDT 5 VGSI AND DESCENT ANGLES NOT COINCIDENT (VGSI ANGLE 3. 00/TCH 39). 1711211553-1807031553EST.

FDC 7/1445 SFQ IAP SUFFOLK EXECUTIVE, SUFFOLK, VA. RNAV (GPS) RWY 4, AMDT 4 VGSI AND DESCENT ANGLES NOT COINCIDENT (VGSI ANGLE 3. 00/TCH 39). 1711211553-1807031553EST.

TANGIER

Tangier Island

FDC 7/5011 TGI IAP TANGIER ISLAND, TANGIER, VA. VOR/DME-A, ORIG PROCEDURE NA. 1712131537-1807251537EST.

UPPERVILLE

Upperville

FDC 8/8822 2VG2 IAP UPPERVILLE, UPPERVILLE, VA. RNAV (GPS) RWY 31, ORIG PROCEDURE NA. 1802121906-1809241906EST.

WALLOPS ISLAND

Wallops Flight Facility

FDC 8/5014 WAL IAP WALLOPS FLIGHT FACILITY, WALLOPS ISLAND, VA. RNAV (GPS) RWY 17, AMDT 1B RNAV (GPS) RWY 35, ORIG-B PROCEDURE NA. 1805291454-1901081453EST.

FDC 8/4925 WAL IAP WALLOPS FLIGHT FACILITY, WALLOPS ISLAND, VA. VOR OR TACAN RWY 17, AMDT 7B S-17 AND CIRCLING MDA 900 ALL CATS, VIS CATS A/B 1 1/4 SM, CAT C 2 1/2 SM, CAT D 2 3/4 SM. DISREGARD SALISBURY ALTIMETER NOTE. 1801121333-1808241331EST.

WARRENTON

Warrenton-Fauquier

FDC 8/3417 HWY IAP WARRENTON-FAUQUIER, WARRENTON, VA. RNAV (GPS) RWY 15, AMDT 1A LPV DA VIS 1. LNAV/VNAV DA VIS 1. TEMP CRANE CLOSES PORTION OF PARALLEL TAXIWAY (2017-AEA-2244-NRA). 1805241738-1806241737EST.

WEST POINT

Middle Peninsula Rgnl

FDC 8/1215 FYJ IAP MIDDLE PENINSULA RGNL, WEST POINT, VA. RNAV (GPS) RWY 28, ORIG-D LP MDA NA. LNAV MDA NA. 1801041650-1808161650EST.

WILLIAMSBURG

Camp Peary Lndg Strip

FDC 8/5507 W94 IAP U. S. DOD CAMP PEARY LNDG STRIP, WILLIAMSBURG, VA. RNAV (GPS) RWY 5, ORIG-A VDA 3. 04 TCH 45 NA. 1804091521-1811191521EST.

Williamsburg-Jamestown

FDC 8/1806 JGG IAP WILLIAMSBURG-JAMESTOWN, WILLIAMSBURG, VA. VOR-B, AMDT 3 PROCEDURE NA. 1801262048-1809072047EST.

WINCHESTER

Winchester Rgnl

FDC 8/9785 OKV IAP WINCHESTER RGNL, WINCHESTER, VA. RNAV (GPS) RWY 14, AMDT 1 CIRCLING CATS A/B MDA 1280/HAA 554. TEMP CRANE 915 MSL 4338 FT E OF RWY 32 (2018-AEA-10898-OE). 1803121200-1808091407EST.

FDC 8/9784 OKV IAP WINCHESTER RGNL, WINCHESTER, VA. ILS OR LOC RWY 32, AMDT 2 VOR/DME-A, AMDT 5 CIRCLING CATS A/B/C MDA 1280/HAA 554. TEMP CRANE 915 MSL 4338 FT E OF RWY 32 (2018-AEA-10898-OE). 1803121200-1808091407EST.

FDC 8/9783 OKV IAP WINCHESTER RGNL, WINCHESTER, VA. RNAV (GPS) RWY 32, ORIG LNAV/VNAV DA 1126/HAT 411, VIS 1 ALL CATS. LNAV MDA 1220/HAT 505 ALL CATS, VIS CAT C 1. CIRCLING CATS A/B/C MDA 1280/HAA 554. VDP 1. 48 NM TO RW32. TEMP CRANE 915 MSL 4338 FT E OF RWY 32 (2018-AEA-10898-OE). 1803121200-1808091407EST.

WISE

Lonesome Pine

FDC 8/5868 LNP IAP LONESOME PINE, WISE, VA. LOC/DME RWY 24, ORIG-A RNAV (GPS) RWY 24, ORIG NIGHT LANDING: RWY 6 NA. 1805141509-1812241509EST.

FDC 8/5866 LNP IAP LONESOME PINE, WISE, VA. RNAV (GPS) RWY 6, ORIG PROCEDURE NA. 1805141506-1812241506EST.

WASHINGTON

BELLINGHAM

Bellingham Intl

FDC 8/8949 BLI IAP BELLINGHAM INTL, BELLINGHAM, WA. RNAV (RNP) Z RWY 34, AMDT 1 RNP 0. 11 DA 544/HAT 374, VIS 1. RNP 0. 30 DA 588/HAT 418. 1804131415-1811231415EST.

FDC 8/0563 BLI IAP BELLINGHAM INTL, BELLINGHAM, WA. RNAV (RNP) Z RWY 16, AMDT 1 RNP 0. 27 DA NA. 1804171210-1811271210EST.

FDC 8/0562 BLI IAP BELLINGHAM INTL, BELLINGHAM, WA. ILS OR LOC RWY 16, AMDT 8 CIRCLING CAT A/B MDA 640/HAA 470. CEPUM FIX MINIMUMS S-LOC 16 MDA 520/HAT 357 ALL CATS, VIS CAT C/D RVR 3000, CIRCLING CAT A/B MDA 640/HAA 470. PROFILE VIEW NOTE: *660 WHEN USING FRIDAY HARBOR ALTIMETER SETTING. CHANGE WHEN LOCAL ALTIMETER SETTING NOT RECEIVED NOTE TO READ: WHEN LOCAL ALTIMETER NOT RECEIVED, USE FRIDAY HARBOR ALTIMETER SETTING: INCREASE S-ILS 16# DA TO 430 FEET; INCREASE ALL MDAS 80 FEET AND VISIBILITY S-LOC 16 CAT C/D TO RVR 5000, CIRCLING CAT C 1/4 SM, CEPUM FIX MINIMUMS S-LOC 16 CAT C/D TO RVR 4000, AND CIRCLING CAT C 1/4 SM. CHANGE FOR INOPERATIVE MALSR NOTE TO READ: FOR INOPERATIVE ALS, INCREASE S-LOC 16 CAT C/D VISIBILITY TO RVR 6000 AND CEPUM FIX MINIMUMS S-LOC 16 CAT C/D TO RVR 5500. CHANGE FOR INOPERATIVE MALSR WHEN USING FRIDAY HARBOR ALTIMETER SETTING NOTE TO READ: FOR INOPERATIVE ALS, INCREASE S-ILS 16# VISIBILITY TO RVR 4500, S-LOC 16 CAT C/D TO 1 3/8 SM. CHANGE #RVR 1800 AUTHORIZED NOTE TO READ: #RVR 1800 AUTHORIZED WITH USE OF FD OR AP OR HUD TO DA (NA WHEN USING FRIDAY HARBOR ALTIMETER SETTING). 1804171208-1811271208EST.

FDC 8/0554 BLI IAP BELLINGHAM INTL, BELLINGHAM, WA. RNAV (GPS) Y RWY 16, AMDT 3B CIRCLING CAT A/B MDA 640/HAA 470. CHANGE WHEN LOCAL ALTIMETER SETTING NOT RECEIVED NOTE TO READ: WHEN LOCAL ALTIMETER SETTING NOT RECEIVED, USE FRIDAY HARBOR ALTIMETER SETTING: INCREASE LPV DA TO 430 FEET, LNAV/VNAV DA TO 558 FEET AND LNAV/VNAV VISIBILITY TO RVR 3500; INCREASE ALL MDAS 80 FEET AND VISIBILITY LNAV CATS C/D TO RVR 5000 AND CIRCLING CAT C 1/4 SM. NOTE: FOR INOPERATIVE ALS, INCREASE LNAV/VNAV VISIBILITY TO RVR 5500. CHANGE FOR INOPERATIVE MALSR WHEN USING FRIDAY HARBOR ALTIMETER SETTING NOTE TO READ: FOR INOPERATIVE ALS WHEN USING FRIDAY HARBOR ALTIMETER SETTING: INCREASE LPV VISIBILITY TO RVR 4500, LNAV CAT C/D TO 1 3/8 SM. 1804171205-1811271205EST.

HOQUIAM

Bowerman

FDC 7/8935 HQM IAP BOWERMAN, HOQUIAM, WA. RNAV (GPS) RWY 6, AMDT 1A CIRCLING CAT D MDA 640/HAA 622. 1712281935-1808091935EST.

PASCO

Tri-Cities

FDC 8/5038 PSC IAP TRI-CITIES, PASCO, WA. RNAV (GPS) Y RWY 12, AMDT 2 RNAV (GPS) Y RWY 30, AMDT 3 RNAV (GPS) Y RWY 3L, AMDT 2 VOR/DME RWY 21R, AMDT 7 ILS OR LOC/DME RWY 21R, AMDT 13A RNAV (GPS) Y RWY 21R, AMDT 2B CIRCLING CAT D MDA 1240/ HAA 830, VISIBILITY CAT D 2 3/4. TEMPORARY CRANE 878 MSL 3. 75NM SOUTHEAST OF PSC AIRPORT (2017-ANM-230-OE). 1805291513-1807151513EST.

FDC 8/5032 PSC IAP TRI-CITIES, PASCO, WA. VOR/DME RWY 30, AMDT 5A S-30 MDA 860/ HAT 455 ALL CATS. CIRCLING CAT D MDA 1240/ HAA 830, VISIBILITY CAT D 2 3/4. VDP 2. 04 NM TO JIKSU. TEMPORARY CRANE 878 MSL 3. 75NM SOUTHEAST OF PSC AIRPORT (2017-ANM-230-OE), TEMP CRANE 556 MSL 1. 33 NM SOUTHEAST OF RWY 30 (2018-ANM-1487-OE). 1805291510-1808161510EST.

FDC 8/3255 PSC IAP TRI-CITIES, PASCO, WA. RNAV (RNP) Z RWY 30, AMDT 1 RNP 0. 30 DA 874/ HAT 469 ALL CATS, VISIBILITY ALL CATS 1 3/8. CHANGE INOP NOTE TO READ: FOR INOPERATIVE ODALS, INCREASE RNP 0. 11 VISIBILITY ALL CATS TO 1 1/4 MILE, AND INCREASE RNP 0. 30 VISIBILITY ALL CATS TO 1 1/2 MILE. TEMP CRANE 556 MSL 1. 33 NM SOUTHEAST OF RWY 30 (2018-ANM-1487-OE). 1804211800-1808161800EST.

PULLMAN/MOSCOW

Pullman/Moscow Rgnl

FDC 8/4367 PUW ODP PULLMAN/MOSCOW RGNL, PULLMAN/MOSCOW, WA. TAKEOFF MINIMUMS AND (OBSTACLE) DEPARTURE PROCEDURES AMDT 4A ADD TAKEOFF OBSTACLE NOTE: RWY 6, CONSTRUCTION TRAILER 488FT FROM DER, 405FT LEFT OF CENTERLINE, 14FT AGL/2572FT MSL (2017-ANM-1108/1109/1110/1111-NRA). ALL OTHER DATA REMAINS AS PUBLISHED. 1802011328-1809131327EST.

RENTON

Renton Muni

FDC 8/5920 RNT ODP RENTON MUNI, RENTON, WA. TAKEOFF MINIMUMS AND (OBSTACLE) DEPARTURE PROCEDURES AMDT 8 DEPARTURE PROCEDURE CG. TAKE-OFF MINIMUMS RWY 34 STANDARD WITH MINIMUM CLIMB OF 327 FT PER NM TO 2700. NOTE: RWY 16 BLDG, SECONDARY RD, WALL, GEN UTIL, POLE, RD BEGINNING 7 FT FROM DER, 3 FT LEFT OF CENTERLINE, UP TO 26 FT AGL/59 FT MSL. SIGN, SECONDARY RD, WALL BEGINNING 40 FT FROM DER, 115 FT RIGHT OF CENTERLINE, UP TO 19 FT AGL/49 FT MSL. POLE, SECONDARY RD, BEGINNING 181 FT FROM DER, 2 FT RIGHT OF CENTERLINE, UP TO 40 FT AGL/73 FT MSL. POLE, TREE, SIGN, BLDG BEGINNING 263 FT FROM DER, 25 FT RIGHT OF CENTERLINE, UP TO 39 FT AGL/75 FT MSL. POLE, RD, BLDG, BUSH, TREE BEGINNING 286 FT FROM DER, 11 FT LEFT OF CENTERLINE, UP TO 39 FT AGL/71 FT MSL. TREE, POLE BEGINNING 585 FT FROM DER, 38 FT RIGHT OF CENTERLINE, UP TO 101 FT MSL. TREE, BLDG BEGINNING 716 FT FROM DER, 5 FT RIGHT OF CENTERLINE, UP TO 106 FT MSL. TREE 941 FT FROM DER, 383 FT RIGHT OF CENTERLINE, 120 FT MSL. TREES BEGINNING 997 FT FROM DER, 8 FT RIGHT OF CENTERLINE, UP TO 146 FT MSL. TREES BEGINNING 1625 FT FROM DER, 3 FT LEFT OF CENTERLINE, UP TO 82 FT MSL. TREES BEGINNING 1637 FT FROM DER, 71 FT LEFT OF CENTERLINE, UP TO 119 FT MSL. TREES BEGINNING 1720 FT FROM DER, 10 FT LEFT OF CENTERLINE, UP TO 120 FT MSL. TREES BEGINNING 6037 FT FROM DER, 1696 FT LEFT OF CENTERLINE, UP TO 234 FT MSL. TREE, TERRAIN BEGINNING 1 NM FROM DER, 1436 FT LEFT OF CENTERLINE, UP TO 261 FT MSL. TRMSN TWR, BLDG, TERRAIN, TREE BEGINNING 1. 1 NM FROM DER, 1393 FT LEFT OF CENTERLINE, UP TO 133 FT AGL/356 FT MSL. TRMSN TWR, TREE, TERRAIN, POLE BEGINNING 1. 2 NM FROM DER, 1476 FT LEFT OF CENTERLINE, UP TO 99 FT AGL/369 FT MSL. TREE, TERRAIN BEGINNING 1. 2 NM FROM DER, 1241 FT LEFT OF CENTERLINE, UP TO 405 FT MSL. TREE, TERRAIN, POLE BEGINNING 1. 3 NM FROM DER, 1230 FT LEFT OF CENTERLINE, UP TO 429 FT MSL. TREE, T-L TWR, TERRAIN BEGINNING 1. 3 NM FROM DER, 1106 FT LEFT OF CENTERLINE, UP TO 431 FT MSL. T-L TWR 1. 4 NM FRO

FDC 8/3090 RNT SID RENTON MUNI, RENTON, WA. BELLEVUE THREE DEPARTURE TAKE-OFF MINIMUMS: RWY 34, STANDARD WITH MINIMUM CLIMB OF 327 FT PER NM TO 800. ALL OTHER DATA REMAINS AS PUBLISHED. 1801091921-1808211921EST.

RICHLAND

Richland

FDC 8/6747 RLD IAP RICHLAND, RICHLAND, WA. RNAV (GPS) RWY 26, AMDT 2A CHART NOTE: NIGHT LANDING: RWY 26 OPERATIONAL VGSI REQUIRED, REMAIN ON OR ABOVE VGSI GLIDEPATH UNTIL THRESHOLD. 1804101849-1811201849EST.

SEATTLE

Boeing Field/King County Intl

FDC 8/7592 BFI ODP BOEING FIELD/KING COUNTY INTL, SEATTLE, WA. TAKEOFF MINIMUMS AND (OBSTACLE) DEPARTURE PROCEDURES AMDT 8 TAKEOFF MINIMUMS: RWY 32L, 400-1 7/8 WITH MINIMUM CLIMB OF 235FT PER NM TO 900 OR STANDARD WITH MINIMUM CLIMB OF 425FT PER NM TO 500 OR 1000-2 1/2 FOR VCOA. TEMP CRANE 675 MSL 3. 79 NM NORTHWEST OF DEPARTURE END RWY 32L (2018-ANM-1958-OE). ALL OTHER DATA REMAINS AS PUBLISHED. 1804301539-1812101539EST.

FDC 8/1066 BFI IAP BOEING FIELD/KING COUNTY INTL, SEATTLE, WA. ILS OR LOC RWY 14R, AMDT 31 NOTE: VGSI AND ILS GLIDEPATH NOT COINCIDENT (VGSI ANGLE 3. 00/TCH 75). 1804171848-1811271848EST.

FDC 8/1050 BFI IAP BOEING FIELD/KING COUNTY INTL, SEATTLE, WA. RNAV (GPS) Y RWY 14R, AMDT 1 NOTE: VGSI AND RNAV GLIDEPATH NOT COINCIDENT (VGSI ANGLE 3. 00/TCH 75). 1804171844-1811271844EST.

Seattle-Tacoma Intl

FDC 8/6627 SEA IAP SEATTLE-TACOMA INTL, SEATTLE, WA. RNAV (GPS) Y RWY 34C, AMDT 2C DELETE NOTE: #RVR 1800 AUTHORIZED WITH USE OF FD OR AP OR HUD TO DA. CHANGE LPV DA# TO LPV DA. DELETE NOTE: DME/DME RNP-0. 3 NA. PBN REQUIREMENTS NOTE: RNP APCH. CHART APT ELEV 432, DELETE APT ELEV 433. CIRCLING HAA 568 ALL CATS. DELETE PLANVIEW NOTE: PROCEDURE NA FOR ARRIVALS AT CIDUG VIA V495 SOUTHBOUND. CHART PLANVIEW NOTE: PROCEDURE NA FOR ARRIVALS AT CIDUG ON V495 SOUTHBOUND. THIS IS RNAV (GPS) Y RWY 34C, AMDT 2D. 1804271311-PERM.

FDC 8/6626 SEA IAP SEATTLE-TACOMA INTL, SEATTLE, WA. RNAV (GPS) Y RWY 16L, AMDT 5A DELETE NOTE: #RVR 1800 AUTHORIZED WITH USE OF FD OR AP OR HUD TO DA. CHANGE LPV DA# TO LPV DA. DELETE NOTE: DME/DME RNP-0. 3 NA. PBN REQUIREMENTS NOTE: RNP APCH. CHART TDZE 432, DELETE TDZE 433. CHART APT ELEV 432, DELETE APT ELEV 433. LPV HAT 268 ALL CATS; LNAV/VNAV HAT 334 ALL CATS; LNAV HAT 408 ALL CATS; CIRCLING HAA 568 ALL CATS. THIS IS RNAV (GPS) Y RWY 16L, AMDT 5B. 1804271311-PERM.

FDC 8/6624 SEA IAP SEATTLE-TACOMA INTL, SEATTLE, WA. ILS OR LOC RWY 34C, AMDT 3D DELETE NOTE: #RVR 1800 AUTHORIZED WITH THE USE OF FD OR AP OR HUD TO DA. CHANGE S-ILS 34C# TO S-ILS 34C. DELETE NOTE: DME OR RADAR REQUIRED. DELETE PLANVIEW NOTE: DME OR RADAR REQUIRED. DELETE PLANVIEW NOTE ADJACENT TO SONDR IAF: GPS REQUIRED. EQUIPMENT REQUIREMENTS NOTES: DME OR RADAR REQUIRED, FROM SONDR: RNAV 1-GPS REQUIRED. CHART APT ELEV 432, DELETE APT ELEV 433. CIRCLING HAA 568 ALL CATS. THIS IS ILS OR LOC RWY 34C, AMDT 3E. 1804271311-PERM.

FDC 8/6108 SEA SID SEATTLE-TACOMA INTL, SEATTLE, WA. ATOME TWO DEPARTURE (RNAV) DISREGARD NOTE: TOP ALTITUDE: 15000. NOTE: TOP ALTITUDE 9000. ZADON, BANDR, NORMY TRANSITIONS: RADAR REQUIRED. ALL OTHER DATA REMAINS AS PUBLISHED. 1805141808-1812241808EST.

FDC 8/5381 SEA ODP SEATTLE-TACOMA INTL, SEATTLE, WA. DIVERSE VECTOR AREA (RADAR VECTORS) RWY 16L: HEADING AS ASSIGNED BY ATC, REQUIRES MINIMUM CLIMB OF 425 FT PER NM TO 600. RWY 16R: HEADING AS ASSIGNED BY ATC, REQUIRES MINIMUM CLIMB OF 215 FT PER NM TO 600. RWYS 16C, 34L, 34C, 34R: HEADING AS ASSIGNED BY ATC. 1804251523-1903311523EST.

FDC 8/4634 SEA IAP SEATTLE-TACOMA INTL, SEATTLE, WA. RNAV (RNP) Z RWY 34R, AMDT 1A RNP 0. 28 DA 809/HAT 437 ALL CATS, VISIBILITY ALL CATS RVR 6000. CHANGE INOP NOTE TO READ: FOR INOP ALS, INCREASE RNP 0. 28 ALL CATS VISIBILITY TO 1 1/2 MILE AND RNP 0. 30 ALL CATS VISIBILITY TO 2 MILES. 1804061730-1811161730EST.

FDC 8/4583 SEA ODP SEATTLE-TACOMA INTL, SEATTLE, WA. TAKEOFF MINIMUMS AND (OBSTACLE) DEPARTURE PROCEDURES AMDT 4A TAKE-OFF MINIMUMS: RWY 16L: 300 - 1 OR STANDARD WITH MINIMUM CLIMB OF 425 FT PER NM TO 600. TAKE-OFF MINIMUMS: RWY 16R: 300 - 1 1/4 OR STANDARD WITH MINIMUM CLIMB OF 215 FT PER NM TO 600. ALL OTHER DATA REMAINS AS PUBLISHED. 1804241253-1812041253EST.

FDC 8/4561 SEA SID SEATTLE-TACOMA INTL, SEATTLE, WA. SEATTLE SIX DEPARTURE TAKE-OFF MINIMUMS: RWY 16L: 300 - 1 OR STANDARD WITH MINIMUM CLIMB OF 425 FT PER NM TO 600. TAKE-OFF MINIMUMS: RWY 16R: 300 - 1 1/4 OR STANDARD WITH MINIMUM CLIMB OF 215 FT PER NM TO 600. ALL OTHER DATA REMAINS AS PUBLISHED. 1804241250-1812041250EST.

FDC 8/4557 SEA SID SEATTLE-TACOMA INTL, SEATTLE, WA. SUMMA ONE DEPARTURE TAKE-OFF MINIMUMS: RWY 16L: 300 - 1 OR STANDARD WITH MINIMUM CLIMB OF 425 FT PER NM TO 600. TAKE-OFF MINIMUMS: RWY 16R: 300 - 1 1/4 OR STANDARD WITH MINIMUM CLIMB OF 215 FT PER NM TO 600. ALL OTHER DATA REMAINS AS PUBLISHED. 1804241246-1812041246EST.

FDC 8/3611 SEA IAP SEATTLE-TACOMA INTL, SEATTLE, WA. RNAV (RNP) Z RWY 34C, AMDT 2A RNP 0. 30 DA 853/HAT 466, VISIBILITY RVR 5000 ALL CATS. NOTE: FOR INOPERATIVE ALS, INCREASE RNP 0. 30 ALL CATS VISIBILITY TO 1 3/8 SM. 1804051415-1811151415EST.

FDC 8/2040 SEA IAP SEATTLE-TACOMA INTL, SEATTLE, WA. RNAV (RNP) Z RWY 34C, AMDT 2A RNP 0. 30 DA 868/ HAT 481 ALL CATS, VISIBILITY ALL CATS RVR 6000. TEMP CRANES UP TO 671 MSL BEGINNING 3063FT NORTHEAST OF RWY 34C (2017-ANM-1702/1703/1706/1710-NRA). 1805231900-1809151900EST.

FDC 8/2039 SEA IAP SEATTLE-TACOMA INTL, SEATTLE, WA. RNAV (RNP) Z RWY 34L, AMDT 2A RNP 0. 30 DA 881/ HAT 502 ALL CATS, VISIBILITY ALL CATS RVR 6000. CHANGE INOP NOTE TO READ: FOR INOP ALS, INCREASE RNP 0. 15 ALL CATS VISIBILITY TO RVR 5000 AND RNP 0. 30 ALL CATS VISIBILITY TO 1 5/8 MILE. TEMP CRANES UP TO 671 MSL BEGINNING 4509FT EAST OF RWY 34L (2017-ANM-1702/1703/1706/1710-NRA). 1805231900-1809151900EST.

FDC 8/2038 SEA IAP SEATTLE-TACOMA INTL, SEATTLE, WA. RNAV (GPS) Y RWY 34R, AMDT 2D LPV DA 655/ HAT 283 ALL CATS, VISIBILITY ALL CATS RVR 3500. DISREGARD NOTE: #RVR 1800 AUTHORIZED WITH USE OF FD OR AP OR HUD TO DA. TEMP CRANES UP TO 671 MSL BEGINNING 3973FT NORTHEAST OF RWY 34R (2017-ANM-1702/1703/1706/1710-NRA). 1805231900-1809151900EST.

FDC 8/2037 SEA IAP SEATTLE-TACOMA INTL, SEATTLE, WA. RNAV (RNP) Z RWY 34R, AMDT 1A RNP 0. 28 DA 809/ HAT 437 ALL CATS, VISIBILITY ALL CATS RVR 6000. CHANGE INOP NOTE TO READ: FOR INOP ALS, INCREASE RNP 0. 28 ALL CATS VISIBILITY TO 1 1/2 MILE AND RNP 0. 30 ALL CATS VISIBILITY TO 2 MILES. TEMP CRANES UP TO 671 MSL BEGINNING 3973FT NORTHEAST OF RWY 34R (2017-ANM-1702/1703/1706/1710-NRA). 1805231900-1809151900EST.

FDC 8/2036 SEA IAP SEATTLE-TACOMA INTL, SEATTLE, WA. ILS OR LOC RWY 34R, AMDT 2D S-ILS 34R DA 695/ HAT 323 ALL CATS, VISIBILITY ALL CATS RVR 3500. TEMP CRANES UP TO 671 MSL BEGINNING 3973FT NORTHEAST OF RWY 34R (2017-ANM-1702/1703/1706/1710-NRA). 1805231900-1809151900EST.

FDC 8/2035 SEA IAP SEATTLE-TACOMA INTL, SEATTLE, WA. ILS RWY 34R (SA CAT I AND II), AMDT 2D PROCEDURE NA. TEMP CRANES UP TO 671 MSL BEGINNING 3973FT NORTHEAST OF RWY 34R (2017-ANM-1702/1703/1706/1710-NRA). 1805231900-1809151900EST.

FDC 8/0340 SEA IAP SEATTLE-TACOMA INTL, SEATTLE, WA. ILS RWY 34C (SA CAT I AND II) AMDT 3D PROCEDURE NA. 1805041444-1812141444EST.

FDC 8/0338 SEA IAP SEATTLE-TACOMA INTL, SEATTLE, WA. ILS OR LOC RWY 34C, AMDT 3D S-ILS 34C DA 761/HAT 374, VIS RVR 3500. NOTE: FOR INOPERATIVE ALS INCREASE ALL CATS VISIBILITY TO RVR 5500. DISREGARD NOTE: # RVR 1800 AUTHORIZED WITH USE OF FD OR AP OR HUD TO DA. 1805041422-1812141422EST.

FDC 8/0337 SEA IAP SEATTLE-TACOMA INTL, SEATTLE, WA. RNAV (GPS) Y RWY 34C, AMDT 2C LPV DA 761/HAT 374 VIS RVR 3500. NOTE: FOR INOPERATIVE ALS INCREASE ALL CATS VISIBILITY TO RVR 5500. DISREGARD NOTE: # RVR 1800 AUTHORIZED WITH USE OF FD OR AP OR HUD TO DA. 1805041422-1812141422EST.

SHELTON

Sanderson Field

FDC 7/6422 SHN IAP SANDERSON FIELD, SHELTON, WA. RNAV (GPS) RWY 5, ORIG-A CIRCLING CAT B/C MDA 900/HAA 627. 1712152003-1807272003EST.

FDC 7/6414 SHN IAP SANDERSON FIELD, SHELTON, WA. RNAV (GPS) RWY 23, AMDT 1 CIRCLING CAT B/C MDA 900/HAA 627. NOTE: RWY 23 HELICOPTER VISIBILITY REDUCTION BELOW 3/4 SM NOT AUTHORIZED. 1712151953-1807271953EST.

SPOKANE

Spokane Intl

FDC 8/9907 GEG SID SPOKANE INTL, SPOKANE, WA. SPOKANE THREE DEPARTURE TAKE-OFF MINIMUMS: RWY 25, STANDARD WITH MINIMUM CLIMB OF 250 FT PER NM TO 5100. ALL OTHER DATA REMAINS AS PUBLISHED. 1805211717-1812311717EST.

FDC 8/9891 GEG IAP SPOKANE INTL, SPOKANE, WA. RNAV (GPS) Y RWY 25, AMDT 4A CIRCLING CAT C MDA 3300/HAA 915, VIS 2 3/4. 1805211711-1812311711EST.

FDC 8/5076 GEG IAP SPOKANE INTL, SPOKANE, WA. RNAV (RNP) Z RWY 3, ORIG PROFILE NOTE: VGSI AND RNAV GLIDEPATH NOT COINCIDENT. 1805291554-1901081554EST.

FDC 8/3581 GEG IAP SPOKANE INTL, SPOKANE, WA. RNAV (RNP) Z RWY 21, AMDT 1A RNP 0. 11 DA ASTERISK 2599/HAT 253 ALL CATS. RNP 0. 30 DA 2764/HAT 418 ALL CATS. DISREGARD NOTE: ASTERISK MISSED APPROACH REQUIRES MINIMUM CLIMB OF 310 FEET PER NM TO 300. NOTE: ASTERISK MISSED APPROACH REQUIRES MINIMUM CLIMB OF 425 FEET PER NM TO 3000. 1801311606-1809121606EST.

TACOMA

Tacoma Narrows

FDC 8/6584 TIW IAP TACOMA NARROWS, TACOMA, WA. RNAV (GPS) RWY 17, ORIG-B LPV DA 655/HAT 361, VIS ALL CATS 3/4. LNAV CATS A/B VIS 3/4. NOTE: FOR INOPERATIVE ALS, INCREASE LPV ALL CATS VISIBILITY TO 1 1/8 SM AND LNAV CATS A/B VISIBILITY TO 1 SM. NOTE: HELICOPTER VISIBILITY BELOW 3/4 SM NOT AUTHORIZED. 1804101717-1811201717EST.

FDC 8/6583 TIW IAP TACOMA NARROWS, TACOMA, WA. ILS OR LOC RWY 17, AMDT 8C S-ILS 17 DA 668/HAT 374, VIS ALL CATS 3/4. S-LOC 17 CATS A/B VIS 3/4. NOTE: HELICOPTER VISIBILITY REDUCTION BELOW 3/4 SM NOT AUTHORIZED. FOR INOPERATIVE ALS, INCREASE S-LOC 17 CATS A/B VISIBILITY TO 1 SM. MCCHORD FIELD ALTIMETER SETTING MINIMUMS: S-ILS 17 DA 693/HAT 399, VIS ALL CATS 3/4. S-LOC 17 CATS A/B VIS 3/4. FOR INOPERATIVE ALS, WHEN USING MCCHORD FIELD ALTIMETER SETTING, INCREASE S-ILS 17 ALL CATS VISIBILITY TO 1 1/8 SM AND S-LOC 17 CATS A/B VISIBILITY TO 1 SM. 1804101717-1811201717EST.

FDC 8/3022 TIW ODP TACOMA NARROWS, TACOMA, WA. TAKEOFF MINIMUMS AND (OBSTACLE) DEPARTURE PROCEDURES AMDT 3 NOTE: RWY 17: TREES AND BUSH BEGINNING 177 FEET FROM DER, 527 FEET RIGHT OF CENTERLINE, UP TO 28 FEET AGL/328 FEET MSL. TREES 746 FEET FROM DER, 512 FEET RIGHT OF CENTERLINE, UP TO 20 FEET AGL/340 FEET MSL. TREES 1381 FEET FROM DER, 706 FEET RIGHT OF CENTERLINE, UP TO 64 FEET AGL/364 FEET MSL. ALL OTHER DATA REMAINS AS PUBLISHED. 1805091458-1905091458EST.

VANCOUVER

Pearson Field

FDC 8/4249 VUO ODP PEARSON FIELD, VANCOUVER, WA. TAKEOFF MINIMUMS AND (OBSTACLE) DEPARTURE PROCEDURES AMDT 3 TAKE-OFF MINIMUMS RWY 8 STANDARD WITH MINIMUM CLIMB OF 425 FT PER NM TO 600, OR 500-2 1/2 WITH MINIMUM CLIMB OF 267 FT PER NM TO 600, OR 900-2 1/2 FOR CLIMB IN VISUAL CONDITIONS. CHANGE NOTE RWY 8, TREE 1. 2 NM FROM DER, 2366 FT LEFT OF CENTERLINE, 100 FT AGL/435 FT MSL. MULTIPLE TREES BEGINNING 1. 4 NM FROM DER, 701 FT LEFT OF CENTERLINE, UP TO 100FT AGL/426 FT MSL. ALL OTHER DATA REMAINS AS PUBLISHED. 1801111258-1808231257EST.

WALLA WALLA

Walla Walla Rgnl

FDC 8/9240 ALW IAP WALLA WALLA RGNL, WALLA WALLA, WA. ILS Y OR LOC RWY 20, AMDT 10 ILS Z OR LOC/DME RWY 20, AMDT 1 S-ILS 20# DA1444/HAT 250. DISREGARD NOTE: #RVR 1800 AUTHORIZED WITH USE OF FD OR AP OR HUD TO DA. 1804131736-1811231736EST.

FDC 8/9237 ALW IAP WALLA WALLA RGNL, WALLA WALLA, WA. RNAV (GPS) RWY 20, AMDT 1A LPV DA # 1444/HAT 250. DISREGARD NOTE: # RVR 1800 AUTHORIZED WITH USE OF FD OR AP OR HUD TO DA, NA WHEN USING PENDLETON ALTIMETER SETTING. 1804131732-1811231732EST.

FDC 7/7197 ALW IAP WALLA WALLA RGNL, WALLA WALLA, WA. RNAV (GPS) RWY 20, AMDT 1 CHART NOTE: ASTERISK, ASTERISK RVR 1800 AUTHORIZED WITH USE OF FD OR AP OR HUD TO DA. CHANGE LPV DA TO LPV DA ASTERISK, ASTERISK. THIS IS RNAV (GPS) RWY 20, AMDT 1A. 1707261255-PERM.

WILBUR

Wilbur

FDC 7/7876 2S8 IAP WILBUR, WILBUR, WA. RNAV (GPS)-A, ORIG NOTE: CIRCLING RWY 20 NA AT NIGHT. DISREGARD NOTE: CIRCLING NA AT NIGHT. 1712211558-1808021558EST.

WEST VIRGINIA

BECKLEY

Raleigh County Memorial

FDC 8/8309 BKW IAP RALEIGH COUNTY MEMORIAL, BECKLEY, WV. RNAV (GPS) RWY 28, AMDT 1B DISREGARD DESCENT ANGLE 3. 00/TCH 50. VISUAL SEGMENT - OBSTACLES. 1804121448-1811221448EST.

BERKELEY SPRINGS

Potomac Airpark

FDC 8/7457 W35 ODP POTOMAC AIRPARK, BERKELEY SPRINGS, WV. TAKEOFF MINIMUMS AND (OBSTACLE) DEPARTURE PROCEDURES AMDT 1 TAKEOFF MINIMUMS: RWY 11, 1900-2 1/4 WITH MINIMUM CLIMB OF 400FT PER NM TO 2600. RWY 29, 1900-2 OR STANDARD WITH A MINIMUM CLIMB OF 400FT PER NM TO 2600. TAKEOFF OBSTACLE NOTES: RWY 11, BUSH 30 FT FROM DER, 21 FT LEFT OF CENTERLINE, 416 FT MSL. TREES BEGINNING 43 FT FROM DER, 44 FT RIGHT OF CENTERLINE, UP TO 94 FT AGL/502 FT MSL. TREES BEGINNING 193 FT FROM DER, 16 FT LEFT OF CENTERLINE, UP TO 470 FT MSL. TREES BEGINNING 434 FT FROM DER, 150 FT RIGHT OF CENTERLINE, UP TO 544 FT MSL. TREES 543 FT FROM DER, 251 FT LEFT OF CENTERLINE, UP TO 480 FT MSL. TREES BEGINNING 789 FT FROM DER, 24 FT LEFT OF CENTERLINE, UP TO 518 FT MSL. TREES BEGINNING 960 FT FROM DER, 28 FT RIGHT OF CENTERLINE, UP TO 614 FT MSL. TREES BEGINNING 1358 FT FROM DER, 17 FT LEFT OF CENTERLINE, UP TO 521 FT MSL. TREES BEGINNING 1471 FT FROM DER, 424 FT RIGHT OF CENTERLINE, UP TO 646 FT MSL. TREES BEGINNING 1544 FT FROM DER, 208 FT RIGHT OF CENTERLINE, UP TO 650 FT MSL. TREES, POLE, BUSH BEGINNING 1774 FT FROM DER, 106 FT RIGHT OF CENTERLINE, UP TO 658 FT MSL. TREES BEGINNING 2031 FT FROM DER, 6 FT LEFT OF CENTERLINE, UP TO 530 FT MSL. TREES, GRD, BUSH, BLDG BEGINNING 2151 FT FROM DER, 3 FT RIGHT OF CENTERLINE, UP TO 668 FT MSL. TREES BEGINNING 3472 FT FROM DER, 255 FT RIGHT OF CENTERLINE, UP TO 698 FT MSL. TREES BEGINNING 3737 FT FROM DER, 503 FT RIGHT OF CENTERLINE, UP TO 715 FT MSL. TREES, GRD BEGINNING 3833 FT FROM DER, 394 FT RIGHT OF CENTERLINE, UP TO 729 FT MSL. TREES BEGINNING 4134 FT FROM DER, 686 FT RIGHT OF CENTERLINE, UP TO 732 FT MSL. TREES BEGINNING 4157 FT FROM DER, 117 FT LEFT OF CENTERLINE, UP TO 581 FT MSL. TREES BEGINNING 4438 FT FROM DER, 541 FT RIGHT OF CENTERLINE, UP TO 748 FT MSL. TREES BEGINNING 4463 FT FROM DER, 1395 FT LEFT OF CENTERLINE, UP TO 603 FT MSL. TREES, VEHICLE ON RD BEGINNING 4487 FT FROM DER, 536 FT RIGHT OF CENTERLINE, UP TO 766 FT MSL.

FDC 8/6018 W35 IAP POTOMAC AIRPARK, BERKELEY SPRINGS, WV. RNAV (GPS) RWY 11, AMDT 1 RNAV (GPS) RWY 29, AMDT 1 DELETE: DESCENT ANDLE 3. 50/TCH 55. PROFILE NOTE: VISUAL SEGMENT - OBSTACLES. 1805301516-1901091516EST.

BLUEFIELD

Mercer County

FDC 7/2205 BLF SID MERCER COUNTY, BLUEFIELD, WV. OBERS FOUR DEPARTURE DEPARTURE PROCEDURE NA EXCEPT FOR AIRCRAFT EQUIPPED WITH SUITABLE RNAV SYSTEM WITH GPS. 1711071917-1806191917EST.

BUCKHANNON

Upshur County Rgnl

FDC 7/1904 W22 IAP UPSHUR COUNTY RGNL, BUCKHANNON, WV. RNAV (GPS) RWY 11, AMDT 2B RNAV (GPS) RWY 29, AMDT 2B VOR-A, AMDT 1A DISREGARD NOTE: NIGHT LANDING: RWY 11 NA. 1711071532-1806191532EST.

CHARLESTON

Yeager

FDC 8/4253 CRW IAP YEAGER, CHARLESTON, WV. RNAV (GPS) Y RWY 23, AMDT 1B LPV MINIMUMS NA. 1802011243-1809131243EST.

CLARKSBURG

North Central West Virginia

FDC 8/2055 CKB IAP NORTH CENTRAL WEST VIRGINIA, CLARKSBURG, WV. ILS OR LOC RWY 21, AMDT 4 DME REQUIRED FOR PROCEDURE ENTRY EXCEPT FOR AIRCRAFT EQUIPPED WITH SUITABLE RNAV SYSTEM WITH GPS, MGW VORTAC OUT OF SERVICE. 1802201912-1810021912EST.

ELKINS

Elkins-Randolph Co-Jennings Randolph Fld

FDC 8/1433 EKN ODP ELKINS-RANDOLPH CO-JENNINGS RANDOLPH FLD, ELKINS, WV. TAKEOFF MINIMUMS AND (OBSTACLE) DEPARTURE PROCEDURES AMDT 3 TAKEOFF MINIMUMS: RWY 23, STANDARD WITH MINIMUM CLIMB OF 410 FEET PER NM TO 4300. CHANGE TAKEOFF OBSTACLE NOTES: RWY 23, TREES BEGINNING 4 FT FROM DER, 163 FT RIGHT OF CENTERLINE, UP TO 2028 FT MSL. TREES AND POLE BEGINNING 131 FT FROM DER, 189 FT LEFT OF CENTERLINE, UP TO 2023 FT MSL. TREE 776 FT FROM DER, 2195 FT RIGHT OF CENTERLINE, 2179 FT MSL. TREE, POLE BEGINNING 788 FT FROM DER, 146 FT LEFT OF CENTERLINE, UP TO 2058 FT MSL. TREES AND BUILDING BEGINNING 904 FT FROM DER, 514 FT LEFT OF CENTERLINE, UP TO 2066 FT MSL. TREES BEGINNING 990 FT FROM DER, 1744 FT RIGHT OF CENTERLINE, UP TO 2210 FT MSL. TREES BEGINNING 1479 FT FROM DER, 700 FT RIGHT OF CENTERLINE, UP TO 2213 FT MSL. TREES BEGINNING 4233 FT FROM DER, 794 FT RIGHT OF CENTERLINE, UP TO 2590 FT MSL. TREES AND TERRAIN BEGINNING 4334 FT FROM DER, 5 FT RIGHT OF CENTERLINE, UP TO 2602 FT MSL. ALL OTHER DATA REMAINS AS PUBLISHED. 1805222014-1901012014EST.

FAIRMONT

Fairmont Muni-Frankman Field

FDC 7/5718 4G7 ODP FAIRMONT MUNI-FRANKMAN FIELD, FAIRMONT, WV. TAKEOFF MINIMUMS AND (OBSTACLE) DEPARTURE PROCEDURES AMDT 6 TAKE-OFF MINIMUMS: RWY 05, 500-2 3/4. NOTE: RWY 05, TREE 356 FT FROM DER, 74 FT RIGHT OF CENTERLINE, 1025 FT MSL. TREE 1281 FT FROM DER, 620 FT LEFT OF CENTERLINE, 1057 FT MSL. TREES, BEGINNING 1739 FT FROM DER, 497 FT RIGHT OF CENTERLINE, UP TO 1166 FT MSL. TREES, BEGINNING 4573 FT FROM DER, 457 FT RIGHT OF CENTERLINE, UP TO 1168 FT MSL. TREE 4937 FT FROM DER, 604 FT RIGHT OF CENTERLINE, 1180 FT MSL. TREE 5076 FT FROM DER, 625 FT RIGHT OF CENTERLINE, 1193 FT MSL. TREE 5102 FT FROM DER, 746 FT RIGHT OF CENTERLINE, 1205 FT MSL. TOWER, POLE, BEGINNING 1. 4 NM FROM DER, 1545 FT RIGHT OF CENTERLINE, UP TO 144 FT AGL/1394 FT MSL. TOWER 1. 6 NM FROM DER, 687 FT RIGHT OF CENTERLINE, 216 FT AGL/1465 FT MSL. ALL OTHER DATA REMAINS AS PUBLISHED. 1711131258-1806251258EST.

HUNTINGTON

Tri-State/Milton J Ferguson Field

FDC 8/5672 HTS IAP TRI-STATE/MILTON J FERGUSON FIELD, HUNTINGTON, WV. ILS OR LOC RWY 30, AMDT 7A S-LOC 30 MDA 1220/HAT 392 ALL CATS, VISIBILITY CAT C/D 1 1/8. 1804091904-1811191904EST.

FDC 8/5670 HTS IAP TRI-STATE/MILTON J FERGUSON FIELD, HUNTINGTON, WV. RNAV (GPS) RWY 30, AMDT 1A LNAV MDA 1260/HAT 432 ALL CATS, VISIBILITY CAT C/D 1 1/4. DISREGARD NOTE FOR UNCOMPENSATED BARO-VNAV SYSTEM, LNNAV/VNAV NA BELOW 16 C (3 F) OR ABOVE 38 C (100 F). NOTE FOR UNCOMPENSATED BARO-VNAV SYSTEM, LNNAV/VNAV NA BELOW 16 C (3 F) OR ABOVE 53 C (130 F). 1804091902-1811191902EST.

FDC 8/5526 HTS IAP TRI-STATE/MILTON J FERGUSON FIELD, HUNTINGTON, WV. RNAV (GPS) RWY 12, AMDT 3A LNAV MDA/HAT 1220/392 ALL CATS. CHART VDP AT 1. 05 MILES TO RW12*. CHANGE INOPERATIVE MALSR NOTE TO READ: FOR INOPERATIVE MALSR, INCREASE LNAV/VNAV ALL CATS VISIBILITY TO RVR 4500, LNAV CAT A/B TO RVR 5500, CAT C/D TO RVR 6000. CHART FAS OBST: 960 TREE 382257N-0823501W. 1804091546-1811191546EST.

LEWISBURG

Greenbrier Valley

FDC 8/7828 LWB ODP GREENBRIER VALLEY, LEWISBURG, WV. TAKEOFF MINIMUMS AND (OBSTACLE) DEPARTURE PROCEDURES AMDT 4 DEPARTURE PROCEDURE: RWY 4, CLIMB HEADING 043 TO 3800 BEFORE PROCEEDING ON COURSE. RWY 22, CLIMB HEADING 223 TO 3300 BEFORE PROCEEDING ON COURSE. ALL OTHER DATA REMAINS AS PUBLISHED. THIS IS TAKEOFF MINIMUMS AND (OBSTACLE) DEPARTURE PROCEDURES, AMDT 4A. 1803261917-PERM.

FDC 8/7157 LWB IAP GREENBRIER VALLEY, LEWISBURG, WV. RNAV (GPS) RWY 4, ORIG LNAV MDA 2700/HAT 412 ALL CATS. CIRCLING CAT A MDA 2840/HAA 538. CHANGE VISIBILITY REDUCTION BY HELICOPTERS NA NOTE TO READ: HELICOPTER VISIBILITY REDUCTION BELOW 3/4 SM NOT AUTHORIZED. 1803231723-1811021723EST.

FDC 8/7155 LWB IAP GREENBRIER VALLEY, LEWISBURG, WV. VOR RWY 22, AMDT 1 S-22 MDA 2780/HAT 478 ALL CATS. VIS CAT C 1 3/8. CIRCLING CAT A MDA 2840/HAA 538. CHANGE VISIBILITY REDUCTION BY HELICOPTERS NA NOTE TO READ: HELICOPTER VISIBILITY REDUCTION BELOW 3/4 SM NOT AUTHORIZED. 1803231720-1811021720EST.

FDC 8/4241 LWB IAP GREENBRIER VALLEY, LEWISBURG, WV. RNAV (GPS) RWY 22, AMDT 1 CIRCLING CAT A MDA 2840/HAA 538. CHANGE VISIBILITY REDUCTION BY HELICOPTERS NA NOTE TO READ: HELICOPTER VISIBILITY REDUCTION BELOW 3/4 SM NOT AUTHORIZED. 1802011238-1809131238EST.

FDC 8/1887 LWB IAP GREENBRIER VALLEY, LEWISBURG, WV. ILS OR LOC RWY 4, AMDT 11 CHART TDZE 2288, DELETE THRE 2287. S-ILS 4 DA 2558/HAT 270 ALL CATS. S-LOC 4 HAT 452 ALL CATS. CIRCLING HAA CAT A 538, CAT B 738, CAT C 978, CAT D 1398. CHART NOTE: RWY 4 HELICOPTER VISIBILITY REDUCTION BELOW 3/4 SM NOT AUTHORIZED. AIRPORT ELEV 2302. CHART NOTE: WHEN LOCAL ALTIMETER SETTING NOT RECEIVED, USE BECKLEY ALTIMETER SETTING AND INCREASE DA TO 2667 AND ALL MDA 120 FEET, INCREASE S-LOC 4 CATS C/D VISIBILITY 3/8 SM AND CIRCLING CAT B VISIBILITY 1/4 SM. CHART NOTE: FOR INOPERATIVE ALS INCREASE S-ILS 4 ALL CATS VISIBILITY TO 7/8 SM, INCREASE S-LOC 4 CATS A/B TO 1 SM. CHART NOTE: FOR INOPERATIVE ALS, WHEN USING BECKLEY ALTIMETER SETTING, INCREASE S-ILS 4 TO 1-1/4 SM, INCREASE S-LOC 4 CATS A/B TO 1 SM. DELETE NOTE: WHEN LOCAL ALTIMETER SETTING NOT RECEIVED, USE BECKLEY ALTIMETER SETTING AND INCREASE DA TO 2666 AND ALL MDA 120 FEET, INCREASE S-LOC 4 CATS C, D VISIBILITY 1/4 MILE AND CIRCLING CAT B VISIBILITY 1/4 MILE. DELETE NOTE: FOR INOPERATIVE ALS INCREASE S-ILS 4 ALL CATS VISIBILITY TO 7/8 MILE, INCREASE S-LOC 4 CATS A AND B TO 1 MILE. DELETE NOTE: FOR INOPERATIVE ALS, WHEN USING BECKLEY ALTIMETER SETTING, INCREASE S-ILS 4 TO 1-1/4 MILE, INCREASE S-LOC 4 CATS A AND B TO 1 MILE. THIS IS ILS OR LOC RWY 4, AMDT 11A. 1804181822-PERM.

FDC 7/5799 LWB IAP GREENBRIER VALLEY, LEWISBURG, WV. ILS OR LOC RWY 4, AMDT 11 NOTE: HELICOPTER VISIBILITY REDUCTION BELOW 3/4 SM NOT AUTHORIZED. 1712141845-1807261845EST.

LOGAN

Logan County

FDC 8/6942 6L4 IAP LOGAN COUNTY, LOGAN, WV. RNAV (GPS) RWY 6, AMDT 1 DISREGARD NOTE: NIGHT LANDING: RWY 6 NA. DISREGARD NOTE: HELICOPTER VISIBILITY REDUCTION BELOW 1 SM NOT AUTHORIZED. DESCENT ANGLE 3. 00/TCH 58 NA. 1803231416-1811021416EST.

MARTINSBURG

Eastern Wv Rgnl/Shepherd Fld

FDC 8/4089 MRB IAP EASTERN WV RGNL/SHEPHERD FLD, MARTINSBURG, WV. VOR-A, AMDT 10 PROCEDURE NA. 1804231934-1812031934EST.

FDC 8/2879 MRB SID EASTERN WV RGNL/SHEPHERD FLD, MARTINSBURG, WV. TRIXY FIVE DEPARTURE KESSEL TRANSITION NA EXCEPT FOR AIRCRAFT EQUIPPED WITH SUITABLE RNAV SYSTEM WITH GPS, ESL VOR/DME OUT OF SERVICE. 1801091448-1808211448EST.

FDC 8/0837 MRB SID EASTERN WV RGNL/SHEPHERD FLD, MARTINSBURG, WV. SCRAM FOUR DEPARTURE (RNAV) CHANGE TAKEOFF RWY 8 NOTE TO READ: IF ISSUED AN ATC HEADING THAT REQUIRES A WESTBOUND TURN, CLIMB HEADING 079 TO 1200 PRIOR TO TURNING FOR OBSTACLE AVOIDANCE. ALL OTHER DATA REMAINS AS PUBLISHED. 1804171556-1811271556EST.

FDC 8/0779 MRB STAR EASTERN WV REGIONAL AIRPORT, MARTINSBURG, WV, PRIVO ONE ARR. AMEND TO READ DAFIX TO OVIEE, MEA 10000. PROC ENDS AT TWEAK INT. DEPART TWEAK INT HDG 190. EXP RADAR VECTORS TO FINAL APCH COURSE. FDK VOR DME R-185 UNUSABLE. 1803302015-1812312359.

FDC 8/0313 MRB IAP EASTERN WV RGNL/SHEPHERD FLD, MARTINSBURG, WV. ILS OR LOC RWY 26, AMDT 8B RNAV (GPS) RWY 26, ORIG-B RNAV (GPS) RWY 8, AMDT 1A VOR-A, AMDT 10 CIRCLING CATS A/B/C/D MDA 1400/HAA 835, VIS CATS A /B 1 1/4, CAT C 2 1/2, CAT D 2 3/4. TEMP CRANES UP TO 1041 MSL 1. 03 NM NW OF KMRB (2017-AEA- 4594 THRU 4597-OE). 1803291833-1811081833EST.

FDC 8/0312 MRB IAP EASTERN WV RGNL/SHEPHERD FLD, MARTINSBURG, WV. RNAV (GPS) RWY 8, AMDT 1A LNAV/VNAV DA 1209/HAT 644, VIS 2 1/4 ALL CATS. LNAV MDA 1380/HAT 815 ALL CATS, VIS CAT B 1 1/4, CATS C/D/E 2 1/2. WHEN LOCAL ALTIMETER SETTING NOT RECEIVED, USE HAGERSTOWN ALTIMETER SETTING AND INCREASE ALL DA 70 FEET AND LPV ALL CATS VISIBILITY 1/8 MILE, LNAV/VNAV ALL CATS VISIBILITY 1/4 MILE, INCREASE ALL MDA 80 FEET AND LNAV CAT C/D/E AND CIRCLING CAT C/D VISIBILITY 1 /4 MILE. TEMP CRANES UP TO 1041 MSL 3253 FT NW OF RWY 8 (2017-AEA- 4594 THRU 4597-OE). 1803291833-1811081833EST.

FDC 7/6407 MRB IAP EASTERN WV RGNL/SHEPHERD FLD, MARTINSBURG, WV. RNAV (GPS) RWY 8, AMDT 1A CIRCLING CAT A MDA 1100/HAA 535. 1712151905-1807271905EST.

FDC 7/6405 MRB IAP EASTERN WV RGNL/SHEPHERD FLD, MARTINSBURG, WV. VOR-A, AMDT 10 CIRCLING CAT A MDA 1100/HAA 535. 1712151901-1807271901EST.

MILTON

Ona Airpark

FDC 8/5184 12V IAP ONA AIRPARK, MILTON, WV. VOR-A, AMDT 2 PROCEDURE NA. 1805291709-1901081709EST.

FDC 7/6060 12V IAP ONA AIRPARK, MILTON, WV. RNAV (GPS)-A, ORIG DESCENT ANGLE 3. 19/TCH 40 NA. 1712151424-1807271424EST.

MORGANTOWN

Morgantown Muni-Walter L Bill Hart Fld

FDC 8/9765 MGW IAP MORGANTOWN MUNI-WALTER L BILL HART FLD, MORGANTOWN, WV. VOR-A, AMDT 13 PROCEDURE NA. 1805211207-1812311207EST.

FDC 8/8091 MGW IAP MORGANTOWN MUNI-WALTER L BILL HART FLD, MORGANTOWN, WV. ILS OR LOC RWY 18, AMDT 13B RADAR OR DME REQUIRED FOR PROCEDURE ENTRY EXCEPT FOR AIRCRAFT EQUIPPED WITH SUITABLE RNAV SYSTEM WITH GPS, IHD VOR OUT OF SERVICE. 1802091514-1809211514EST.

FDC 8/2054 MGW ODP MORGANTOWN MUNI-WALTER L BILL HART FLD, MORGANTOWN, WV. TAKEOFF MINIMUMS AND (OBSTACLE) DEPARTURE PROCEDURES AMDT 6 DEPARTURE PROCEDURE: RWY 5, NA EXCEPT FOR AIRCRAFT EQUIPPED WITH SUITABLE RNAV SYSTEM WITH GPS, MGW VORTAC OUT OF SERVICE. 1802201912-1810021912EST.

FDC 8/2053 MGW IAP MORGANTOWN MUNI-WALTER L BILL HART FLD, MORGANTOWN, WV. ILS OR LOC RWY 18, AMDT 13B MISSED APPROACH: CLIMB TO 1900 THEN CLIMBING RIGHT TURN TO 4000 DIRECT CKB VOR/DME AND HOLD. RADAR REQUIRED FOR PROCEDURE ENTRY EXCEPT FOR AIRCRAFT EQUIPPED WITH SUITABLE RNAV SYSTEM WITH GPS, MGW VORTAC OUT OF SERVICE. 1802201912-1810021912EST.

MOUNDSVILLE

Marshall County

FDC 8/6024 MPG IAP MARSHALL COUNTY, MOUNDSVILLE, WV. RNAV (GPS) RWY 24, ORIG-A NOTE: STRAIGHT-IN RWY 24 NA AT NIGHT. NOTE: RWY 24 HELICOPTER VISIBILITY REDUCTION BELOW 1 SM NOT AUTHORIZED. DISREGARD NOTE: PROCEDURE NA AT NIGHT. DISREGARD NOTE: HELICOPTER VISIBILITY REDUCTION BELOW 1 SM NA. 1805141726-1812241726EST.

FDC 8/6021 MPG IAP MARSHALL COUNTY, MOUNDSVILLE, WV. VOR/DME-A, AMDT 2B NOTE: CIRCLING RWY 24 NA AT NIGHT. NOTE: RWY 24 HELICOPTER VISIBILITY REDUCTION BELOW 1 SM NOT AUTHORIZED. DISREGARD NOTE: PROCEDURE NA AT NIGHT. DISREGARD NOTE: HELICOPTER VISIBILITY REDUCTION BELOW 1 SM NA. 1805141725-1812241725EST.

PARKERSBURG

Mid-Ohio Valley Rgnl

FDC 8/1363 PKB IAP MID-OHIO VALLEY RGNL, PARKERSBURG, WV. VOR RWY 21, AMDT 17C NOTE: CIRCLING RWY 10, 28 NA AT NIGHT. 1802170046-1809290046EST.

FDC 8/1362 PKB ODP MID-OHIO VALLEY RGNL, PARKERSBURG, WV. TAKEOFF MINIMUMS AND (OBSTACLE) DEPARTURE PROCEDURES AMDT 2 DEPARTURE PROCEDURE. TAKE-OFF MINIMUMS RWY 21, 200-1 1/4 OR STANDARD WITH MINIMUM CLIMB OF 400 FT PER NM TO 1100. ALL OTHER DATA REMAINS AS PUBLISHED. 1802170046-1809290046EST.

FDC 8/1361 PKB IAP MID-OHIO VALLEY RGNL, PARKERSBURG, WV. RNAV (GPS) RWY 21, AMDT 2C LNAV MDA 1240/HAA 383, VISIBILITY CATS C/D 1 1/8 SM. RWY 21 HELICOPTER VISIBILITY REDUCTION BELOW 3/4 SM NOT AUTHORIZED. CIRCLING RWY 10, 28 NA AT NIGHT. 1802170046-1809290046EST.

FDC 8/1360 PKB IAP MID-OHIO VALLEY RGNL, PARKERSBURG, WV. RNAV (GPS) RWY 3, AMDT 2B LPV DA 1174/HAT 343, RVR 4000 ALL CATS. LNAV VIS CATS A/B RVR 4000. CHANGE NOTE: WHEN LOCAL ALTIMETER SETTING NOT RECEIVED, USE ATHENS/ALBANY ALTIMETER SETTING: INCREASE ALL DA/MDA 100 FT; INCREASE LPV ALL CATS VISIBILITY TO RVR 4500; INCREASE LNAV/VNAV ALL CATS VISIBILITY 1/2 SM; INCREASE LNAV VISIBILITY CATS C/D TO RVR 6000 AND INCREASE CIRCLING VISIBILITY CAT C 1/4 SM. CHANGE NOTE: WHEN USING ATHENS/ALBANY ALTIMETER SETTING: FOR INOPERATIVE ALS, INCREASE LPV ALL CATS VISIBILITY TO 1 3/8 SM; INCREASE LNAV/VNAV ALL CATS VISIBILITY TO 2 1/4 SM; INCREASE LNAV CAT A/B VISIBILITY TO RVR 5500. NOTE: RWY 03 HELICOPTER VISIBILITY REDUCTION BELOW RVR 4000 NOT AUTHORIZED. NOTE: CIRCLING RWY 10, 28 NA AT NIGHT. 1802170046-1809290046EST.

FDC 8/1359 PKB IAP MID-OHIO VALLEY RGNL, PARKERSBURG, WV. ILS OR LOC RWY 3, AMDT 14B ILS-3 DA 1182/HAT 351, RVR 4000 ALL CATS. S-LOC 3 VIS CATS A/B RVR 4000. CHANGE NOTE: WHEN LOCAL ALTIMETER SETTING NOT RECEIVED, USE ATHENS/ALBANY ALTIMETER SETTING: INCREASE ALL DA/MDA 100 FT; INCREASE S-ILS 3 ALL CATS VISIBILITY TO RVR 4500; INCREASE S-LOC 3 VISIBILITY CATS C/D 1/2 SM AND INCREASE CIRCLING VISIBILITY CAT C 1/4 SM. NOTE: FOR INOPERATIVE ALS, INCREASE S-LOC 3 CAT A/B VIS TO RVR 5500. NOTE: RWY 03 HELICOPTER VISIBILITY REDUCTION BELOW RVR 4000 NOT AUTHORIZED. NOTE: CIRCLING RWY 10, 28 NA AT NIGHT. 1802170046-1809290046EST.

FDC 8/1287 PKB IAP MID-OHIO VALLEY RGNL, PARKERSBURG, WV. RNAV (GPS) RWY 28, ORIG-B NOTE: STRAIGHT-IN RWY 10 NA AT NIGHT, CIRCLING RWY 10, 28 NA AT NIGHT. NOTE: RWY 28 HELICOPTER VISIBILITY REDUCTION BELOW 1 SM NOT AUTHORIZED. DISREGARD NOTE: HELICOPTER VISIBILITY REDUCTION BELOW 3/4 SM NA. 1802162028-1809282028EST.

FDC 8/1285 PKB IAP MID-OHIO VALLEY RGNL, PARKERSBURG, WV. RNAV (GPS) RWY 10, ORIG-B NOTE: STRAIGHT-IN RWY 10 NA AT NIGHT, CIRCLING RWY 10, 28 NA AT NIGHT. NOTE: RWY 10 HELICOPTER VISIBILITY REDUCTION BELOW 1 SM NOT AUTHORIZED. 1802162028-1809282028EST.

PETERSBURG

Grant County

FDC 8/9376 W99 IAP GRANT COUNTY, PETERSBURG, WV. VOR/DME-A, AMDT 2B DISREGARD NOTE: PROCEDURE NA AT NIGHT. DISREGARD NOTE: HELICOPTER VISIBILITY REDUCTION BELOW 1 SM NA. 1803282107-1811072107EST.

FDC 8/9371 W99 IAP GRANT COUNTY, PETERSBURG, WV. LDA/DME-B, AMDT 3B NOTE: RWY 31 HELICOPTER VISIBILITY REDUCTION BELOW 3/4 SM NOT AUTHORIZED. DISREGARD NOTE: PROCEDURE NA AT NIGHT. DISREGARD NOTE: HELICOPTER VISIBILITY REDUCTION BELOW 1 SM NA. 1803282107-1811072107EST.

FDC 8/9370 W99 IAP GRANT COUNTY, PETERSBURG, WV. RNAV (GPS) Y RWY 31, ORIG-A RNAV (GPS)-C, ORIG NOTE: RWY 31 HELICOPTER VISIBILITY REDUCTION BELOW 3/4 SM NOT AUTHORIZED. DISREGARD NOTE: PROCEDURE NA AT NIGHT. DISREGARD NOTE: HELICOPTER VISIBILITY REDUCTION BELOW 1 SM NA. 1803282107-1811072107EST.

FDC 8/9369 W99 IAP GRANT COUNTY, PETERSBURG, WV. RNAV (GPS) Z RWY 31, ORIG-A DISREGARD NOTE: PROCEDURE NA AT NIGHT. 1803282107-1811072107EST.

FDC 8/2880 W99 IAP GRANT COUNTY, PETERSBURG, WV. LDA/DME-B, AMDT 3B PROCEDURE NA EXCEPT FOR AIRCRAFT EQUIPPED WITH SUITABLE RNAV SYSTEM WITH GPS, ESL VOR/DME OUT OF SERVICE. 1801091448-1808211448EST.

FDC 7/2280 W99 ODP GRANT COUNTY, PETERSBURG, WV. TAKEOFF MINIMUMS AND (OBSTACLE) DEPARTURE PROCEDURES AMDT 1 DEPARTURE PROCEDURE NA EXCEPT FOR AIRCRAFT EQUIPPED WITH SUITABLE RNAV SYSTEM WITH GPS, ESL VOR/DME OUT OF SERVICE. 1711072020-1806192020EST.

PINEVILLE

Kee Field

FDC 8/3781 I16 ODP KEE FIELD, PINEVILLE, WV. TAKEOFF MINIMUMS AND (OBSTACLE) DEPARTURE PROCEDURES AMDT 1 DEPARTURE PROCEDURE NA. 1804231211-1812031211EST.

POINT PLEASANT

Mason County

FDC 8/9943 3I2 IAP MASON COUNTY, POINT PLEASANT, WV. RNAV (GPS) RWY 25, ORIG PROCEDURE NA. 1805211735-1812311735EST.

RAVENSWOOD

Jackson County

FDC 8/3206 I18 IAP JACKSON COUNTY, RAVENSWOOD, WV. RNAV (GPS) RWY 4, ORIG LPV DA NA. LNAV/VNAV DA NA. NOTE: RWY 4, 22 HELICOPTER VISIBILITY REDUCTION BELOW 1 SM NA. NOTE: STRAIGHT-IN RWY 4 NA AT NIGHT. NOTE: CIRCLING RWY 22 NA AT NIGHT. CHANGE LOCAL ALTIMETER SETTING NOTE TO READ: WHEN LOCAL ALTIMETER SETTING NOT RECEIVED, USE POINT PLEASANT ALTIMETER SETTING AND INCREASE ALL MDA 60 FEET AND LNAV CAT C VISIBILITY 1/8 MILE AND CIRCLING CAT C VISIBILITY 1/4 MILE. DISREGARD NOTE: WHEN VGSI INOPERATIVE, CIRCLING RWY 22 NA. DISREGARD NOTE: FOR UNCOMPENSATED BARO-VNAV SYSTEMS, LNAV/VNAV NA BELOW -16C (4F) OR ABOVE 54C (130F). DISREGARD NOTE: BARO-VNAV AND VDP NA WITH POINT PLEASANT ALTIMETER SETTING. 1803161251-1810261251EST.

FDC 7/7567 I18 IAP JACKSON COUNTY, RAVENSWOOD, WV. RNAV (GPS) RWY 22, ORIG-A NOTE: RWY 4, 22 HELICOPTER VISIBILITY REDUCTION BELOW 1 SM NA. NOTE: STRAIGHT-IN RWY 22 NA AT NIGHT. NOTE: CIRCLING RWY 4 NA AT NIGHT. DISREGARD NOTE: HELICOPTER VISIBILITY REDUCTION BELOW 1 SM NA. DISREGARD NOTE: NIGHT LANDING: RWY 22 NA. 1712041422-1807161422EST.

SUMMERSVILLE

Summersville

FDC 8/3211 SXL ODP SUMMERSVILLE, SUMMERSVILLE, WV. TAKEOFF MINIMUMS AND (OBSTACLE) DEPARTURE PROCEDURES AMDT 3A NOTE: RWY 22, TREES BEGINNING 140 FT FROM DER, 185 FT RIGHT CENTERLINE, UP TO 1877 FT MSL. TREE 224 FT FROM DER, 154 FT LEFT OF CENTERLINE, 1835 FT MSL. ALL OTHER DATA REMAINS AS PUBLISHED. 1801302223-1809112223EST.

WHEELING

Wheeling Ohio Co

FDC 8/9012 HLG IAP WHEELING OHIO CO, WHEELING, WV. VOR RWY 21, AMDT 16 PROCEDURE NA. 1804131453-1811231453EST.

FDC 8/0928 HLG IAP WHEELING OHIO CO, WHEELING, WV. ILS OR LOC RWY 3, AMDT 23 MISSED APPROACH: CLIMB TO 1700 THEN CLIMBING LEFT TURN TO 3100 DIRECT AIR VOR/DME AND HOLD, HLG VOR OUT OF SERVICE. 1803131321-1806121321EST.

WISCONSIN

ANTIGO

Langlade County

FDC 8/4155 AIG IAP LANGLADE COUNTY, ANTIGO, WI. RNAV (GPS) RWY 27, ORIG-A LPV VIS 1 ALL CATS. LNAV MDA 2200/HAT 677 ALL CATS, VIS CAT C/D 1 7/8. CIRCLING MDA 2200/HAA 677 ALL CATS, VIS CAT C 2, CAT D 2 1/4. CHANGE LOCAL ALTIMETER SETTING NOTE TO READ: WHEN LOCAL ALTIMETER SETTING NOT RECEIVED, USE WAUSAU DOWNTOWN ALTIMETER SETTING AND INCREASE ALL DA 105 FEET AND ALL VISIBILITIES 1/4 MILE; INCREASE ALL MDA 120 FEET, LNAV CAT C/D VISIBILITY 5/8 MILE AND CIRCLING CAT C 1/2 MILE AND CAT D 1/4 MILE. ALTERNATE MINIMUMS STANDARD EXCEPT CAT D 800-2 1/4. 1804232016-1812032016EST.

APPLETON

Appleton Intl

FDC 8/3007 ATW IAP APPLETON INTL, APPLETON, WI. ILS OR LOC RWY 3, AMDT 18 ILS OR LOC RWY 30, AMDT 3B RNAV (GPS) RWY 12, AMDT 1A RNAV (GPS) RWY 21, AMDT 2A RNAV (GPS) RWY 3, AMDT 1A RNAV (GPS) RWY 30, AMDT 1B CIRCLING CATS A/B/C MDA 1460/HAA 542. CRANES, UP TO 1101 MSL, 1. 58 NM SE OF KATW (2017-AGL-13725, 13903-OE). 1805241150-1901031150EST.

BARABOO

Baraboo-Wisconsin Dells Rgnl

FDC 8/6642 DLL ODP BARABOO-WISCONSIN DELLS RGNL, BARABOO, WI. TAKEOFF MINIMUMS AND (OBSTACLE) DEPARTURE PROCEDURES AMDT 1A RWY 14, 32 NA, ENVIRONMENTAL. ALL OTHER DATA REMAINS AS PUBLISHED. 1802062033-1809182032EST.

BELOIT

Beloit

FDC 8/6453 44C IAP BELOIT, BELOIT, WI. VOR OR GPS-A, AMDT 5B CIRCLING CAT A/B MDA 1440/HAA 623. ROCKFORD ALTIMETER SETTING MINIMUMS. CIRCLING CAT A/B MDA 1480/HAA 663. 1801171405-1808291405EST.

BURLINGTON

Burlington Muni

FDC 7/7308 BUU IAP BURLINGTON MUNI, BURLINGTON, WI. RNAV (GPS) RWY 11, ORIG-B RNAV (GPS) RWY 29, AMDT 1B VOR RWY 29, AMDT 8B VOR-A, AMDT 2 NOTE: CIRCLING TO RWYS 1, 19 NA. 1711141916-1806261916EST.

CHETEK

Chetek Muni-Southworth

FDC 7/1947 Y23 IAP CHETEK MUNI-SOUTHWORTH, CHETEK, WI. RNAV (GPS) RWY 17, ORIG-D RNAV (GPS) RWY 35, ORIG-C DISREGARD NOTE: PROCEDURE NA AT NIGHT. 1711071617-1806191616EST.

CLINTONVILLE

Clintonville Muni

FDC 7/5322 CLI IAP CLINTONVILLE MUNI, CLINTONVILLE, WI. RNAV (GPS) RWY 4, AMDT 2 LPV DA NA. LNAV/VNAV DA NA. LNAV MDA NA. 1711301303-1807121303EST.

EAST TROY

East Troy Muni

FDC 8/3108 57C IAP EAST TROY MUNI, EAST TROY, WI. RNAV (GPS) RWY 8, ORIG-B NOTE: CIRCLING NA TO RWYS 18 AND 36. NOTE: RWY 8 HELICOPTER VISIBILITY REDUCTION BELOW 3/4 SM NOT AUTHORIZED. DISREGARD NOTE: PROCEDURE NA AT NIGHT. DISREGARD NOTE: HELICOPTER VISIBILITY REDUCTION BELOW 1 SM NA. 1802221918-1810041918EST.

FDC 8/3106 57C IAP EAST TROY MUNI, EAST TROY, WI. VOR/DME-A, AMDT 1B NOTE: RWY 8, 26 HELICOPTER VISIBILITY REDUCTION BELOW 3/4 SM NOT AUTHORIZED. NOTE: CIRCLING NA TO RWYS 18 AND 36. DISREGARD NOTE: RWY 8, 26 HELICOPTER VISIBILITY REDUCTION BELOW 1 SM NA. DISREGARD NOTE: PROCEDURE NA AT NIGHT. 1802221918-1810041918EST.

FDC 8/3105 57C IAP EAST TROY MUNI, EAST TROY, WI. RNAV (GPS) RWY 26, ORIG-B NOTE: CIRCLING NA TO RWYS 18 AND 36. NOTE: RWY 26 HELICOPTER VISIBILITY REDUCTION BELOW 3/4 SM NOT AUTHORIZED. DISREGARD NOTE: PROCEDURE NA AT NIGHT. DISREGARD NOTE: HELICOPTER VISIBILITY REDUCTION BELOW 1 SM NA. 1802221918-1810041918EST.

FDC 8/3013 57C IAP EAST TROY MUNI, EAST TROY, WI. RNAV (GPS) RWY 26, ORIG-B CHART VDP AT 1. 13 NM TO RW26*. DELETE NOTE: PROCEDURE NA AT NIGHT. CHART NOTE: RWY 26 HELICOPTER VISIBILITY REDUCTION BELOW 3/4 SM NOT AUTHORIZED. DELETE NOTE: HELICOPTER VISIBILITY REDUCTION BELOW 1 SM NOT AUTHORIZED. PBN REQUIREMENTS NOTE: RNP APCH. DELETE NOTE: DME/DME RNP-0. 3 NA. CHART NOTE: CIRCLING NA TO RWYS 18 AND 36. CHART NOTE: BARO-VNAV AND VDP NA WHEN USING GENERAL MITCHELL INTL ALTIMETER SETTING. DELETE NOTE: BARO-VNAV NA WHEN USING GENERAL MITCHELL INTL ALTIMETER SETTING. ALTERNATE MINIMUMS: STANDARD. THIS IS RNAV (GPS) RWY 26, ORIG-C. 1805241153-PERM.

FDC 8/3009 57C IAP EAST TROY MUNI, EAST TROY, WI. RNAV (GPS) RWY 8, ORIG-B CHART VDP AT 1. 11 NM TO RW08. CHART NOTE: RWY 8 HELICOPTER VISIBILITY REDUCTION BELOW 3/4 SM NOT AUTHORIZED. DELETE NOTE: HELICOPTER VISIBILITY REDUCTION BELOW 1 SM NOT AUTHORIZED. CHART NOTE: VDP NA WHEN USING GENERAL MITCHELL INTL ALTIMETER SETTING. DELETE NOTE: PROCEDURE NA AT NIGHT. CHART NOTE: CIRCLING NA TO RWYS 18 AND 36. PBN REQUIREMENTS NOTE: RNP APCH. DELETE NOTE: DME/DME RNP-0. 3 NA. ALTERNATE MINIMUMS: STANDARD. THIS IS RNAV (GPS) RWY 8, ORIG-C. 1805241151-PERM.

FDC 8/3005 57C IAP EAST TROY MUNI, EAST TROY, WI. VOR/DME-A, AMDT 1B DELETE NOTE: PROCEDURE NA AT NIGHT. DELETE NOTE: RWY 8, 26 HELICOPTER VISIBILITY REDUCTION BELOW 1 SM NOT AUTHORIZED. CHART NOTE: CIRCLING NA TO RWYS 18 AND 36. ALTERNATE MINIMUMS: STANDARD. THIS IS VOR/DME-A, AMDT 1C. 1805241148-PERM.

EAU CLAIRE

Chippewa Valley Rgnl

FDC 8/4164 EAU IAP CHIPPEWA VALLEY RGNL, EAU CLAIRE, WI. ILS OR LOC RWY 22, AMDT 9 RNAV (GPS) RWY 22, AMDT 1 CIRCLING CAT B/C MDA 1540/HAA 627, CAT C VISIBILITY 1 3/4. 1802011216-1809131216EST.

FDC 8/0809 EAU IAP CHIPPEWA VALLEY RGNL, EAU CLAIRE, WI. LOC BC RWY 4, AMDT 10 S-4 NA. CIRCLING CAT B/C MDA 1540/HAA 627, CAT C VISIBILITY 1 3/4. 1804171542-1811271542EST.

Mayo Clinic Health System-Eau Claire

FDC 8/4906 WS38 SPECIAL MAYO CLINIC HEALTH SYSTEM-EAU CLAIRE, EAU CLAIRE, WI. COPTER RNAV (GPS) 065, ORIG NOTE: PROCEED VFR FROM CULBI OR CONDUCT SPECIFIED MISSED APPROACH PROCEDURE. 1805291353-1901081353EST.

EPHRAIM

Ephraim-Gibraltar

FDC 8/0566 3D2 IAP EPHRAIM-GIBRALTAR, EPHRAIM, WI. RNAV (GPS) RWY 14, ORIG CIRCLING RWYS 1, 19 NA. RWY 14: HELICOPTER VISIBILITY REDUCTION BELOW 3/4 SM NOT AUTHORIZED. DISREGARD NOTE: PROCEDURE NA AT NIGHT. DISREGARD NOTE: VISIBILITY REDUCTION BY HELICOPTERS NA. 1803122147-1810222147EST.

FDC 8/0560 3D2 IAP EPHRAIM-GIBRALTAR, EPHRAIM, WI. RNAV (GPS) RWY 32, ORIG CIRCLING RWYS 1, 19 NA. NOTE: RWY 32 HELICOPTER VISIBILITY REDUCTION BELOW 3/4 SM NOT AUTHORIZED. DISREGARD NOTE: PROCEDURE NA AT NIGHT. DISREGARD NOTE: VISIBILITY REDUCTION BY HELICOPTERS NA. 1803122147-1810222147EST.

FOND DU LAC

Fond Du Lac County

FDC 8/0857 FLD IAP FOND DU LAC COUNTY, FOND DU LAC, WI. VOR/DME RWY 36, AMDT 6B S-36 CAT A/B VISIBILITY 3/4 MILE. NOTE: NIGHT LANDING: RWY 09, 27 NA. NOTE: RWY 36 HELICOPTER VISIBILITY REDUCTION BELOW 3/4 SM NOT AUTHORIZED. 1804171600-1811271600EST.

FORT ATKINSON

Fort Atkinson Muni

FDC 8/1018 61C IAP FORT ATKINSON MUNI, FORT ATKINSON, WI. RNAV (GPS) RWY 3, ORIG-A NOTE: NIGHT LANDING: RWY 3 NA. DISREGARD NOTE: PROCEDURE NA AT NIGHT. DISREGARD SYMBOL REPRESENTING VISUAL 34:1 SLOPE IS CLEAR. 1804171835-1811271835EST.

FDC 8/1016 61C IAP FORT ATKINSON MUNI, FORT ATKINSON, WI. RNAV (GPS) RWY 21, ORIG-A NOTE: NIGHT LANDING: RWY 3 NA. DISREGARD NOTE: PROCEDURE NA AT NIGHT. CHANGE HELICOPTER NOTE TO READ: HELICOPTER VISIBILITY REDUCTION BELOW 3/4 SM NA. 1804171833-1811271833EST.

FRIENDSHIP (ADAMS)

Adams County Legion Field

FDC 8/8515 63C ODP ADAMS COUNTY LEGION FIELD, FRIENDSHIP (ADAMS), WI. TAKEOFF MINIMUMS AND (OBSTACLE) DEPARTURE PROCEDURES AMDT 1 TAKE-OFF MINIMUMS RWY 33, 500-2 1/4 OR STANDARD WITH A MINIMUM CLIMB OF 400 FT PER NM TO 1600. DEPARTURE PROCEDURE: RWY 33, CLIMB HEADING 335 TO 1500 BEFORE PROCEEDING ON COURSE. ALL OTHER DATA REMAINS AS PUBLISHED. 1805011844-1812111844EST.

HAYWARD

Sawyer County

FDC 8/5096 HYR IAP SAWYER COUNTY, HAYWARD, WI. ILS OR LOC/DME RWY 20, ORIG RNAV (GPS) RWY 21, AMDT 1B RNAV (GPS) RWY 3, ORIG-D CIRCLING CAT A MDA 1860/HAA 644, CAT B MDA 2060/HAA 844, CAT C/D MDA 2120/HAA 904, VISIBILITY CAT B 1 1/4 SM, CAT C 2 3/4 SM, CAT D 3 SM. 1802021224-1809141224EST.

FDC 7/1677 HYR IAP SAWYER COUNTY, HAYWARD, WI. ILS OR LOC/DME RWY 20, ORIG CHANGE REFERENCE FROM RWY 20 TO RWY 21. 1711071426-1806191426EST.

JUNEAU

Dodge County

FDC 8/7088 UNU ODP DODGE COUNTY, JUNEAU, WI. TAKEOFF MINIMUMS AND (OBSTACLE) DEPARTURE PROCEDURES ORIG TAKE-OFF MINIMUMS: RWY 20, 300-1 OR STANDARD WITH MINIMUM CLIMB OF 432 FT PER NM TO 1200. NOTE: RWY 2, TREES 509 FT FROM DER, 526 FT LEFT OF CENTERLINE, UP TO 55 FT AGL/969 FT MSL. OL ON WSK, 517 FT FROM DER, 394 FT RIGHT OF CENTERLINE, 14 FT AGL/958 FT MSL. TREES AND POLES BEGINNING 561 FT FROM DER, 536 FT RIGHT OF CENTERLINE, UP TO 47 FT AGL/990 FT MSL. ANTENNA 888 FT FROM DER, 414 FT RIGHT OF CENTERLINE, 23 FT AGL/966 FT MSL. RWY 8, BLDGS BEGINNING 372 FT FROM DER, 390 FT LEFT OF CENTERLINE, UP TO 33 FT AGL/976 FT MSL. TREES BEGINNING 564 FT FROM DER, 363 FT LEFT OF CENTERLINE, UP TO 45 FT AGL/989 FT MSL. POLE 573 FT FROM DER, 454 FT LEFT OF CENTERLINE, 24 FT AGL/967 FT MSL TREES BEGINNING 635 FT FROM DER, 72 FT RIGHT OF CENTERLINE, UP TO 69 FT AGL/987 FT MSL. ANTENNA 995 FT FROM DER, 691 FT RIGHT OF CENTERLINE, 44 FT AGL/962 FT MSL. RWY 26, TREES BEGINNING 664 FT FROM DER, ON CENTERLINE, UP TO 111 FT AGL/1036 FT MSL. POLE 1377 FT FROM DER, 611 FT LEFT OF CENTERLINE, 27 FT AGL/925 FT MSL. TREES BEGINNING 581 FT FROM DER, 111 FT RIGHT OF CENTERLINE, UP TO 86 FT AGL/1009 FT MSL. ALL OTHER DATA REMAINS AS PUBLISHED. 1803231607-1811021607EST.

KENOSHA

Kenosha Rgnl

FDC 8/6745 ENW IAP KENOSHA RGNL, KENOSHA, WI. ILS OR LOC RWY 7L, AMDT 3 RNAV (GPS) RWY 15, ORIG RNAV (GPS) RWY 25R, ORIG RNAV (GPS) RWY 33, ORIG RNAV (GPS) RWY 7L, ORIG NOTE: NIGHT LANDING: RWY 7R, 15 NA. 1804101848-1811201848EST.

LA CROSSE

La Crosse Rgnl

FDC 8/1497 LSE IAP LA CROSSE RGNL, LA CROSSE, WI. RNAV (GPS) RWY 18, ORIG-D RNAV (GPS) RWY 36, ORIG-C CHANGE CHART NOTE TO READ: CIRCLING RWY 22, NA AT NIGHT. 1801261350-1809071350EST.

LADYSMITH

Rusk County

FDC 8/5052 RCX IAP RUSK COUNTY, LADYSMITH, WI. RNAV (GPS) RWY 14, ORIG-A LPV DA NA. LNAV/VNAV DA NA. NOTE: STRAIGHT-IN RWY 14 NA AT NIGHT, CIRCLING RWY 01, 14, 19 NA AT NIGHT. DISREGARD NOTE: CIRCLING TO RWY 1/19 NA AT NIGHT. NOTE: HELICOPTER VISIBILITY REDUCTION BELOW 1 SM NOT AUTHORIZED. VDP NA. DISREGARD SYMBOL REPRESENTING VISUAL 34:1 SLOPE IS CLEAR. 1805291526-1901081526EST.

FDC 8/5050 RCX IAP RUSK COUNTY, LADYSMITH, WI. RNAV (GPS) RWY 32, ORIG-B NOTE: CIRCLING RWY 01, 14, 19 NA AT NIGHT. DISREGARD NOTE: CIRCLING TO RWY 1/19 NA AT NIGHT. 1805291525-1901081525EST.

FDC 8/5047 RCX IAP RUSK COUNTY, LADYSMITH, WI. NDB RWY 32, AMDT 3A NOTE: PROCEDURE NAT AT NIGHT. DISREGARD NOTE: CIRCLING TO RWY 1/19 NA AT NIGHT. DISREGARD NOTE: WHEN VGSI INOP, STRAIGHT-IN/CIRCLING RWY 32 NA AT NIGHT. CHANGE HELICOPTER VISIBILITY REDUCTION NOTE TO READ: HELICOPTER VISIBILITY REDUCTION BELOW 1 SM NOT AUTHORIZED. 1805291523-1901081523EST.

MADISON

Dane County Rgnl-Truax Field

FDC 8/7652 MSN IAP U. S. DOD DANE COUNTY RGNL-TRUAX FIELD, MADISON, WI. HI - TACAN RWY 36, AMDT 1 HI TACAN RWY 18, AMDT 1A CIRCLING CAT E MDA 1700/HAA 813. VIS CAT E 3. TOWER, 1343 MSL, 4. 15 NM NE OF KMSN. 1803261404-1811051404EST.

FDC 8/5342 MSN IAP DANE COUNTY RGNL-TRUAX FIELD, MADISON, WI. ILS OR LOC RWY 21, ORIG-C ILS OR LOC/DME RWY 18, AMDT 2 ILS OR LOC/DME RWY 36, AMDT 2A RADAR 1, AMDT 18 RNAV (GPS) RWY 14, AMDT 2E RNAV (GPS) RWY 18, AMDT 2F RNAV (GPS) RWY 21, AMDT 2C RNAV (GPS) RWY 3, ORIG-C RNAV (GPS) RWY 32, AMDT 2E RNAV (GPS) RWY 36, AMDT 2E CIRCLING CAT C MDA 1520/HAA 633 ALL CATS. VIS CAT C 1 3/4. CRANE, 1165FT MSL, 2. 43 NM EAST OF KMSN (2018-AGL-1979-OE). 1803211200-1807311143EST.

FDC 8/4646 MSN IAP DANE COUNTY RGNL-TRUAX FIELD, MADISON, WI. RNAV (GPS) RWY 3, ORIG-C LPV DA 1110/HAT 250 ALL CATS. THIS IS RNAV (GPS) RWY 3, ORIG-D. 1804061733-PERM.

FDC 8/4627 MSN IAP DANE COUNTY RGNL-TRUAX FIELD, MADISON, WI. VOR RWY 14, ORIG-D S-14 MDA 1580/HAT 719 ALL CATS, VIS CAT C 2. CIRCLING MDA 1580/HAA 693 ALL CATS, VIS CAT C 2, CAT D 2 1/4. MINIMUM ALTITUDE AT DANEE/MSN 2. 1 DME 1580. VDP AT 1. 42 DME. DANEE TO RW14 3. 16/TCH 55. DELETE NOTE: HELICOPTER VISIBILITY REDUCTION BELOW 3/4 SM NA. CHART NOTE: RWY 14 HELICOPTER VISIBILITY REDUCTION BELOW 3/4 SM NOT AUTHORIZED. THIS IS VOR RWY 14, ORIG E. 1804061719-PERM.

FDC 8/4440 MSN IAP DANE COUNTY RGNL-TRUAX FIELD, MADISON, WI. VOR RWY 36, ORIG-A ISMUZ FIX MINIMUMS: S-36 MDA 1360/HAT 498 ALL CATS. CRANE, 1095FT MSL, 6039FT NW OF APPROACH END RWY 36 (2017-AGL-10194-OE). 1802271629-1806151629EST.

MEDFORD

Taylor County

FDC 8/5246 MDZ IAP TAYLOR COUNTY, MEDFORD, WI. RNAV (GPS) RWY 34, ORIG-A CHANGE TAA TO READ; FROM 246/30 CW 066/30 (NOPT) TO HAXAN (IF/IAF), TAA FROM 066/30 CW 246/30 TO HAXAN (IF/IAF), DISREGARD (NOPT). 1802021817-1809141817EST.

FDC 8/0835 MDZ IAP TAYLOR COUNTY, MEDFORD, WI. RNAV (GPS) RWY 16, ORIG-A DISREGARD NOTE: WHEN VGSI INOP, CIRCLING RWY 9/34 NA AT NIGHT. DISREGARD NOTE: WHEN VGSI INOP, STRAIGHT-IN/CIRCLING RWY 16 PROCEDURE NA AT NIGHT. CHANGE HELICOPTER VISIBILITY REDUCTION NOTE TO READ: RWY 16 HELICOPTER VISIBILITY REDUCTION BELOW 3/4 SM NOT AUTHORIZED. 1804171555-1811271555EST.

FDC 8/0833 MDZ IAP TAYLOR COUNTY, MEDFORD, WI. RNAV (GPS) RWY 9, ORIG-A DISREGARD NOTE: VISIBILITY REDUCTION BY HELICOPTERS NA. DISREGARD NOTE: WHEN VGSI INOP, STRAIGHT-IN/CIRCLING RWY 9 PROCEDURE NA AT NIGHT. DISREGARD NOTE: WHEN VGSI INOP, CIRCLING RWY 16 AND RWY 34 NA AT NIGHT. 1804171553-1811271553EST.

FDC 8/0822 MDZ IAP TAYLOR COUNTY, MEDFORD, WI. RNAV (GPS) RWY 34, ORIG-A DISREGARD NOTE: WHEN VGSI INOP, CIRCLING RWY 9/16 NA AT NIGHT. DISREGARD NOTE: WHEN VGSI INOP, STRAIGHT-IN/CIRCLING RWY 34 PROCEDURE NA AT NIGHT. DISREGARD NOTE: VISIBILITY REDUCTION BY HELICOPTERS NA. 1804171552-1811271552EST.

MERRILL

Merrill Muni

FDC 7/1124 RRL IAP MERRILL MUNI, MERRILL, WI. RNAV (GPS) RWY 7, AMDT 1 ADD NOTE: VGSI AND RNAV GLIDEPATH NOT COINCIDENT. 1711201425-1807021425EST.

MIDDLETON

Middleton Muni - Morey Field

FDC 8/4501 C29 IAP MIDDLETON MUNI - MOREY FIELD, MIDDLETON, WI. RNAV (GPS) RWY 10, AMDT 1A LNAV/VNAV DA 1621/HAT 693 ALL CATS. 1802271744-1810091744EST.

FDC 8/2799 C29 ODP MIDDLETON MUNI - MOREY FIELD, MIDDLETON, WI. TAKEOFF MINIMUMS AND (OBSTACLE) DEPARTURE PROCEDURES AMDT 1 TAKEOFF OBSTACLE NOTES: NOTE RWY 10, MULTIPLE TREES BEGINNING 584 FT FROM DER, 518 FT RIGHT OF CENTERLINE, 100 FT AGL/953 FT MSL. TREES BEGINNING 1152 FT FROM DER, LEFT AND RIGHT OF CENTERLINE, 100 FT AGL/1005 FT MSL. ALL OTHER DATA REMAINS AS PUBLISHED. 1805091204-1905091204EST.

MILWAUKEE

Lawrence J Timmerman

FDC 8/9502 MWC IAP LAWRENCE J TIMMERMAN, MILWAUKEE, WI. RNAV (GPS) RWY 15L, ORIG-B CHART NOTE: RWY 15L HELICOPTER VISIBILITY REDUCTION BELOW 3/4 SM NOT AUTHORIZED. DELETE NOTE: CIRCLING TO RWY 4R, 15R, 22L, 33L NA AT NIGHT. DELETE NOTE: VISIBILITY REDUCTION BY HELICOPTERS NA. DELETE NOTE: WHEN VGSI INOPERATIVE, PROCEDURE NA AT NIGHT. CHART NOTE: CIRCLING NA TO RWYS 4R, 15R, 22L, AND 33L. THIS IS RNAV (GPS) RWY 15L, ORIG-C. 1801231837-PERM.

FDC 8/9499 MWC IAP LAWRENCE J TIMMERMAN, MILWAUKEE, WI. RNAV (GPS) RWY 4L, ORIG-B CHART NOTE: RWY 4L HELICOPTER VISIBILITY REDUCTION BELOW 3/4 SM NOT AUTHORIZED. DELETE NOTE: CIRCLING TO RWY 4R, 15R, 22L, 33L NA AT NIGHT. DELETE NOTE: WHEN VGSI INOPERATIVE PROCEDURE NA AT NIGHT. DELETE NOTE: VISIBILITY REDUCTION BY HELICOPTERS NA. CHART NOTE: CIRCLING NA TO RWYS 4R, 15R, 22L, AND 33L. THIS IS RNAV (GPS) RWY 4L, ORIG-C. 1801231834-PERM.

MINOCQUA-WOODRUFF

Lakeland/Noble F Lee Memorial Field

FDC 8/6930 ARV IAP LAKELAND/NOBLE F LEE MEMORIAL FIELD, MINOCQUA-WOODRUFF, WI. RNAV (GPS) RWY 28, ORIG-A NOTE: NIGHT LANDING: RWY 10, 28 NA. NOTE: HELICOPTER VISIBILITY REDUCTION BELOW 1 SM NOT AUTHORIZED. DISREGARD SYMBOL REPRESENTING VISUAL 34:1 SLOPE IS CLEAR. 1804271836-1812071836EST.

FDC 8/5686 ARV IAP LAKELAND/NOBLE F LEE MEMORIAL FIELD, MINOCQUA-WOODRUFF, WI. LOC RWY 36, AMDT 1A RNAV (GPS) RWY 18, ORIG-A RNAV (GPS) RWY 36, ORIG-A NOTE: NIGHT LANDING: RWY 10, 28 NA. 1804091920-1811191920EST.

FDC 8/5683 ARV IAP LAKELAND/NOBLE F LEE MEMORIAL FIELD, MINOCQUA-WOODRUFF, WI. LOC RWY 36, AMDT 1A PROCEDURE NA EXCEPT FOR AIRCRAFT EQUIPPED WITH SUITABLE RNAV SYSTEM WITH GPS. DOUGY (DO) LOM OUT OF SERVICE. 1804091918-1811191918EST.

FDC 7/9105 ARV IAP LAKELAND/NOBLE F LEE MEMORIAL FIELD, MINOCQUA-WOODRUFF, WI. RNAV (GPS) RWY 36, ORIG-A LNAV MDA 2000/HAT 373 ALL CATS. CHANGE INOPERATIVE TABLE DOES NOT APPLY NOTE TO READ: INOPERATIVE TABLE DOES NOT APPLY TO LNAV ALL CATS. 1712291917-1808101916EST.

NEILLSVILLE

Neillsville Muni

FDC 8/3784 VIQ IAP NEILLSVILLE MUNI, NEILLSVILLE, WI. RNAV (GPS) RWY 28, ORIG DELETE DESCENT ANGLE 3. 00/TCH 40. PROFILE NOTE: VISUAL SEGMENT - OBSTACLES. 1804231213-1812031213EST.

NEW HOLSTEIN

New Holstein Muni

FDC 8/8756 8D1 IAP NEW HOLSTEIN MUNI, NEW HOLSTEIN, WI. RNAV (GPS) RWY 14, ORIG-A LPV DA 1358/HAT 381. LNAV/VNAV DA 1390/HAT 413. NOTE: CIRCLING NA TO RWYS 4 AND 22. 1801221907-1809031907EST.

NEW RICHMOND

New Richmond Rgnl

FDC 7/2014 RNH IAP NEW RICHMOND RGNL, NEW RICHMOND, WI. RNAV (GPS) RWY 14, AMDT 2C RNAV (GPS) RWY 32, AMDT 2B CIRCLING MDA CATS A/B/C 1540/HAA 542. 1712081319-1807201319EST.

OSCEOLA

L O Simenstad Muni

FDC 8/7080 OEO IAP L O SIMENSTAD MUNI, OSCEOLA, WI. RNAV (GPS) RWY 10, ORIG-A CHANGE TAA TO READ: FROM 013/15 CW 193/15 TO WESUS (IF/IAF) MINIMUM ALTITUDE 3100. ALL OTHER TAA DATA REMAINS AS PUBLISHED. 1803231559-1811021559EST.

OSHKOSH

Wittman Rgnl

FDC 8/3579 OSH IAP WITTMAN RGNL, OSHKOSH, WI. RNAV (GPS) RWY 9, AMDT 1A NOTE: VGSI AND RNAV GLIDEPATH NOT COINCIDENT. 1801101446-1808221446EST.

PARK FALLS

Park Falls Muni

FDC 8/9276 PKF ODP PARK FALLS MUNI, PARK FALLS, WI. TAKEOFF MINIMUMS AND (OBSTACLE) DEPARTURE PROCEDURES ORIG TAKE-OFF MINIMUMS: RWY 18, STANDARD. RWY 36, 300 - 2 1/4 OR STANDARD WITH A MINIMUM CLIMB OF 230 FEET PER NM TO 1900 OR ALTERNATIVELY, WITH STANDARD TAKEOFF MINIMUMS AND A NORMAL 200 FEET PER NM CLIMB GRADIENT, TAKEOFF MUST OCCUR NO LATER THAN 2100 FEET PRIOR TO DER. DEPARTURE PROCEDURE: RWY 18, CLIMB HEADING 184 TO 3400 FEET BEFORE TURNING EAST. RWY 36, CLIMB HEADING 004 TO 3400 FEET BEFORE TURNING EAST. NOTE: RWY 18, TREES BEGINNING 223 FEET FROM DER, LEFT AND RIGHT OF CENTERLINE, UP TO 60 FEET AGL / 1622 FEET MSL. ROAD BEGINNING 413 FEET FROM DER, LEFT AND RIGHT OF CENTERLINE, UP TO 17 FEET AGL / 1513 FEET MSL. RWY 36, TREES AND MULTIPLE TRANSMISSION TOWERS BEGINNING 98 FEET FROM DER, LEFT AND RIGHT OF CENTERLINE, UP TO 60 FEET AGL / 1651 FEET MSL. 1801231409-1809041409EST.

PRAIRIE DU SAC

Sauk-Prairie

FDC 8/6670 91C IAP SAUK-PRAIRIE, PRAIRIE DU SAC, WI. RNAV (GPS) RWY 18, ORIG-A RNAV (GPS) RWY 36, ORIG CIRCLING CAT A/B MDA 1480/HAA 648. 1804101816-1811201816EST.

FDC 8/2723 91C IAP SAUK-PRAIRIE, PRAIRIE DU SAC, WI. RNAV (GPS) RWY 18, ORIG-A CIRCLING CAT A/B MDA 1480/HAA 648. CHART PROFILE NOTE: VGSI AND DESCENT ANGLES NOT COINCIDENT (VGSI ANGLE 3. 00/TCH 26). DELETE NOTE: DME/DME RNP-0. 3 NA. PBN EQUIPMENT REQUIREMENTS NOTE: RNP APCH. THIS IS RNAV (GPS) RWY 18, ORIG-B. 1804191603-PERM.

FDC 8/2721 91C IAP SAUK-PRAIRIE, PRAIRIE DU SAC, WI. RNAV (GPS) RWY 36, ORIG CIRCLING CAT A/B MDA 1480/HAA 648. DELETE NOTE: VISIBILITY REDUCTION BY HELICOPTERS NA. CHART NOTE: RWY 36 HELICOPTER VISIBILITY REDUCTION BELOW 3/4 SM NOT AUTHORIZED. DELETE NOTE: DME/DME RNP-0. 3 NA. PBN EQUIPMENT REQUIREMENTS NOTE: RNP APCH. CHART PROFILE NOTE: VGSI AND DESCENT ANGLES NOT COINCIDENT (VGSI ANGLE 3. 00/TCH 26). THIS IS RNAV (GPS) RWY 36, ORIG-A. 1804191559-PERM.

REEDSBURG

Reedsburg Muni

FDC 7/7967 C35 IAP REEDSBURG MUNI, REEDSBURG, WI. RNAV (GPS) RWY 36, ORIG-A DELETE: DESCENT ANGLE 3. 00/TCH 50. PROFILE NOTE: VISUAL SEGMENT - OBSTACLES. 1712212245-1808022245EST.

RHINELANDER

Rhinelander-Oneida County

FDC 8/3121 RHI ODP RHINELANDER-ONEIDA COUNTY, RHINELANDER, WI. TAKEOFF MINIMUMS AND (OBSTACLE) DEPARTURE PROCEDURES AMDT 4 TAKE-OFF MINIMUMS: RWY 9, STANDARD WITH MINIMUM CLIMB OF 230 FT PER NM TO 3900 BEFORE TURNING, OR 1100-3 FOR VCOA. VISUAL CLIMB OVER AIRPORT: RWY 9: OBTAIN ATC APPROVAL FOR VCOA WHEN REQUESTING IFR CLEARANCE. CLIMB IN VISUAL CONDITIONS TO CROSS RHINELANDER-ONEIDA COUNTY AIRPORT AT OR ABOVE 2600 BEFORE PROCEEDING ON COURSE. TAKEOFF OBSTACLE NOTE: RWY 27, VEHICLE ON ROAD BEGINNING 99 FT FROM DER, 50 FT LEFT OF CENTERLINE, UP TO 1638 FT MSL. VEHICLE ON ROAD 620 FT FROM DER, 610 FT RIGHT OF CENTERLINE, 1651 FT MSL. FENCE 763 FT FROM DER, 641 FT RIGHT OF CENTERLINE, UP TO 1652 FT MSL. VEHICLE ON ROAD BEGINNING 884 FT FROM DER, 647 FT RIGHT OF CENTERLINE, UP TO 1655 FT MSL. VEHICLE ON ROAD 1207 FT FROM DER, 694 FT RIGHT OF CENTERLINE, 1660 FT MSL. ALL OTHER DATA REMAINS AS PUBLISHED. THIS IS TAKEOFF MINIMUMS AND (OBSTACLE) DEPARTURE PROCEDURES, AMDT 4A. 1805241336-PERM.

SHAWANO

Shawano Muni

FDC 8/6856 EZS IAP SHAWANO MUNI, SHAWANO, WI. RNAV (GPS) RWY 12, ORIG-A CHANGE ZASRU MINIMUM ALTITUDE TO 2900. CHANGE HOLD IN LIEU OF PT AT ZASRU MINIMUM ALTITUDE TO 2900. CHANGE TAA FROM 024/8 CW 204/8 TO ZASRU MINIMUM ALTITUDE TO 2900. 1804271750-1812071750EST.

FDC 8/6853 EZS IAP SHAWANO MUNI, SHAWANO, WI. RNAV (GPS) RWY 30, ORIG-B LNAV MDA 1620/HATH 810 ALL CATS. VISIBILITY CAT B 1 1/4, CAT C/D 2 1/2. CIRCLING MDA 1620/HAA 807 ALL CATS. VISIBILITY CAT B 1 1/4, CAT C 2 1/2. CHANGE LOCAL ALTIMETER NOTE TO READ: WHEN LOCAL ALTIMETER SETTING NOT RECEIVED, USE GREEN BAY ALTIMETER SETTING AND INCREASE ALL DA 77 FEET AND ALL MDA 80 FEET AND INCREASE LPV ALL CATS, LNAV/VNAV ALL CATS, LNAV CAT A, CIRCLING CAT C 1/4 MILE, AND CIRCLING CAT D 1/2 MILE. ALTERNATE MINIMUMS: CAT A/B 900-2, CAT C/D 900-2 1/2, EXCEPT NA WHEN LOCAL WEATHER NOT AVAILABLE. 1804271748-1812071748EST.

SHEBOYGAN

Sheboygan County Memorial

FDC 8/9550 SBM IAP SHEBOYGAN COUNTY MEMORIAL, SHEBOYGAN, WI. RNAV (GPS) RWY 31, ORIG-A LNAV MDA 1260/HAT 516, CATS C/D VIS 1 3/8. CIRCLING CATS A/B/C MDA 1260/ HAA 506. 1803082110-1810182110EST.

FDC 8/9442 SBM IAP SHEBOYGAN COUNTY MEMORIAL, SHEBOYGAN, WI. RNAV (GPS) RWY 13, ORIG-A DELETE: DESCENT ANGLE 3. 05/TCH 40. PROFILE NOTE: VISUAL SEGMENT - OBSTACLES. 1805181910-1812281910EST.

SOLON SPRINGS

Solon Springs Muni

FDC 8/6678 OLG IAP SOLON SPRINGS MUNI, SOLON SPRINGS, WI. RNAV (GPS) RWY 19, ORIG-A NOTE: WHEN LOCAL ALTIMETER SETTING NOT RECEIVED, USE DULUTH/SKY HARBOR, MN ALTIMETER SETTING AND INCREASE ALL MDA 120 FEET AND LNAV CAT C AND CIRCLING CAT C VISIBILITY 1/4 MILE. 1803021606-1810121606EST.

STEVENS POINT

Stevens Point Muni

FDC 8/9750 STE IAP STEVENS POINT MUNI, STEVENS POINT, WI. RNAV (GPS) RWY 3, ORIG-A LNAV/VNAV DA 1594/HAT 486. NOTE: WHEN LOCAL ALTIMETER SETTING NOT RECEIVED, USE MOSINEE ALTIMETER SETTING: INCREASE LPV DA TO 1468 FEET; INCREASE LNAV/VNAV DA TO 1653 FEET; INCREASE ALL MDA 60 FEET AND LNAV CAT C VISIBILITY 1/8 SM AND CIRCLING CATS C/D VISIBILITY 1/4 SM. NOTE: VGSI AND RNAV GLIDEPATH NOT COINCIDENT. 1805211111-1812311111EST.

STURGEON BAY

Door County Cherryland

FDC 8/9884 SUE IAP DOOR COUNTY CHERRYLAND, STURGEON BAY, WI. RNAV (GPS) RWY 10, ORIG-A RNAV (GPS) RWY 2, AMDT 1B RNAV (GPS) RWY 20, AMDT 1A CIRCLING MDA 1340 / HAA 616 ALL CATS, VIS CAT C 1 3/4. TEMPORARY CRANE 980 FT MSL 1. 2 NM E OF APCH END RWY 28. 1804161510-1811261510EST.

FDC 8/9882 SUE ODP DOOR COUNTY CHERRYLAND, STURGEON BAY, WI. TAKEOFF MINIMUMS AND (OBSTACLE) DEPARTURE PROCEDURES ORIG TAKEOFF MINIMUMS RWY 10, 300 - 1 1/2 OR STANDARD WITH MINIMUM CLIMB OF 365 FT PER NM TO 1200. TEMPORARY CRANE BEGINNING 1. 2 NM FROM DER, 40 FT RIGHT OF CENTERLINE, 390 FT AGL / 980 FT MSL. ALL OTHER DATA REMAINS AS PUBLISHED. 1804161510-1811261510EST.

FDC 8/1423 SUE IAP DOOR COUNTY CHERRYLAND, STURGEON BAY, WI. RNAV (GPS) RWY 28, ORIG-A LNAV MDA 1280 / HAT 564 ALL CATS, VIS CAT C 1 5/8. CIRCLING MDA 1340 / HAA 616 ALL CATS, VIS CAT C 1 3/4. DELETE: DESCENT ANGLE 3. 05 / TCH 35. PROFILE NOTE: VISUAL SEGMENT - OBSTACLES TEMPORARY CRANE 980 FT MSL 1. 2 NM E OF APCH END RWY 28. 1804021921-1811121920EST.

SUPERIOR

Richard I Bong

FDC 8/6706 SUW IAP RICHARD I BONG, SUPERIOR, WI. RNAV (GPS) RWY 32, ORIG-A DISREGARD NOTE: CIRCLING RWY 22 NA AT NIGHT. DISREGARD NOTE: WHEN VGSI INOP, STRAIGHT-IN/CIRCLING RWY 32 PROCEDURE NA AT NIGHT. 1802062316-1809182316EST.

FDC 8/6704 SUW IAP RICHARD I BONG, SUPERIOR, WI. RNAV (GPS) RWY 22, ORIG-A DISREGARD NOTE: WHEN VGSI INOP, CIRCLING RWY 32 NA AT NIGHT. DISREGARD NOTE: STRAIGHT-IN/CIRCLING RWY 22 PROCEDURE NA AT NIGHT. 1802062316-1809182316EST.

FDC 8/6702 SUW IAP RICHARD I BONG, SUPERIOR, WI. RNAV (GPS) RWY 14, ORIG-A RNAV (GPS) RWY 4, ORIG-A DISREGARD NOTE: CIRCLING RWY 22 NA AT NIGHT. DISREGARD NOTE: WHEN VGSI INOP, CIRCLING RWY 32 NA AT NIGHT. 1802062316-1809182316EST.

TOMAHAWK

Tomahawk Rgnl

FDC 8/5245 TKV IAP TOMAHAWK RGNL, TOMAHAWK, WI. RNAV (GPS) RWY 9, AMDT 2B DISREGARD NOTE: WHEN VGSI INOP, CIRCLING RWY 27 NA AT NIGHT. DISREGARD NOTE: WHEN VGSI INOP, STRAIGHT-IN/CIRCLING RWY 9 NA AT NIGHT. 1805291726-1901081726EST.

WATERTOWN

Watertown Muni

FDC 8/8991 RYV IAP WATERTOWN MUNI, WATERTOWN, WI. RNAV (GPS) RWY 5, ORIG DISREGARD NOTE: DME/DME RNP-0. 3 NA. DISREGARD NOTE: VISIBILITY REDUCTION BY HELICOPTERS NA. DISREGARD NOTE: STRAIGHT-IN MINIMUMS TO RWY 5 AND CIRCLING TO RWY 5/23 NA AT NIGHT. ADD NOTE: CIRCLING RWY 23 NA AT NIGHT. PBN REQUIREMENTS NOTE: RNP APCH. 1805021411-1812121411EST.

FDC 8/3012 RYV ODP WATERTOWN MUNI, WATERTOWN, WI. TAKEOFF MINIMUMS AND (OBSTACLE) DEPARTURE PROCEDURES ORIG TEXTUAL DEPARTURE PROCEDURE NA. 1805091452-1905091452EST.

FDC 8/2964 RYV IAP WATERTOWN MUNI, WATERTOWN, WI. RNAV (GPS) RWY 11, ORIG DELETE NOTE: CIRCLING TO RWY 5/23 NA AT NIGHT. ADD NOTE: CIRCLING RWY 23 NA AT NIGHT. DELETE NOTE: DME/DME RNP-0. 3 NA. PBN REQUIREMENTS NOTE: RNP APCH. THIS IS RNAV (GPS) RWY 11, ORIG-A. 1805091421-PERM.

WAUKESHA

Waukesha County

FDC 8/8589 UES IAP WAUKESHA COUNTY, WAUKESHA, WI. ILS OR LOC RWY 10, AMDT 2A ALTERNATE MINIMUMS NA WHEN CONTROL TOWER CLOSED. DELETE PLANVIEW NOTE: RADAR REQUIRED. DELETE NOTE: WHEN VGSI INOPERATIVE, CIRCLING RWY 28 NA AT NIGHT. EQUIPMENT REQUIREMENTS NOTE: RADAR REQUIRED FOR PROCEDURE ENTRY. THIS IS ILS OR LOC RWY 10, AMDT 2B. 1805012003-PERM.

FDC 8/5872 UES IAP WAUKESHA COUNTY, WAUKESHA, WI. ILS OR LOC RWY 10, AMDT 2A DISREGARD NOTE: WHEN VGSI INOPERATIVE, CIRCLING RWY 28 NA AT NIGHT. ALTERNATE MINIMUMS NA WHEN CONTROL TOWER CLOSED. 1805141516-1812241516EST.

FDC 8/4154 UES IAP WAUKESHA COUNTY, WAUKESHA, WI. RNAV (GPS) RWY 28, ORIG TERMINAL ROUTE: BAE VORTAC TO WIGBA NA. NOTE: RADAR REQUIRED FOR PROCEDURE ENTRY. 1805251724-1901041724EST.

FDC 8/0902 UES ODP WAUKESHA COUNTY, WAUKESHA, WI. TAKEOFF MINIMUMS AND (OBSTACLE) DEPARTURE PROCEDURES AMDT 6 NOTE: RWY 18, BUILDING, 763FT FROM DER, 462FT LEFT OF CENTERLINE, 24FT AGL/951FT MSL. ALL OTHER DATA REMAINS AS PUBLISHED. 1802152054-1809272054EST.

WAUPUN

Waupun Memorial Hospital

FDC 8/5003 WS75 IAP WAUPUN MEMORIAL HOSPITAL, WAUPUN, WI. COPTER RNAV (GPS) 102, ORIG MDA 1460/HAS 516. IFR DEP NA. 1802020100-1812312359.

WAUSAU

Wausau Downtown

FDC 8/6094 AUW ODP WAUSAU DOWNTOWN, WAUSAU, WI. TAKEOFF MINIMUMS AND (OBSTACLE) DEPARTURE PROCEDURES AMDT 6 TAKE-OFF MINIMUMS: RWY 12W, 30W: NA - ENVIRONMENTAL. ALL OTHER DATA REMAINS AS PUBLISHED. 1803011708-1810111708EST.

FDC 8/6093 AUW IAP WAUSAU DOWNTOWN, WAUSAU, WI. RNAV (GPS) RWY 13, AMDT 1A RNAV (GPS) RWY 31, AMDT 1 CIRCLING NA TO WATERWAYS 12W AND 30W. 1803011708-1810111708EST.

WEST BEND

West Bend Muni

FDC 8/0116 ETB IAP WEST BEND MUNI, WEST BEND, WI. RNAV (GPS) RWY 6, ORIG-B LNAV MDA 1460/HAT 573 ALL CATS. CIRCLING CAT A/B MDA 1460/HAA 573. 1801241412-1809051412EST.

WYOMING

AFTON

Afton Muni

FDC 8/7292 AFO IAP AFTON MUNI, AFTON, WY. RNAV (GPS) RWY 16, AMDT 2A NOTE: RWY 16 HELICOPTER VISIBILITY REDUCTION BELOW 3/4 SM NOT AUTHORIZED. 1804111308-1811211308EST.

BIG PINEY

Miley Memorial Field

FDC 8/2949 BPI IAP MILEY MEMORIAL FIELD, BIG PINEY, WY. RNAV (GPS) RWY 31, ORIG-C VOR RWY 31, AMDT 3D NOTE: NIGHT LANDING RWY 8/26 NA. 1805091414-1905091414EST.

JACKSON

Jackson Hole

FDC 8/4344 JAC IAP JACKSON HOLE, JACKSON, WY. ILS Y OR LOC RWY 19, ORIG-B ADD S-ILS 19 WITH MISSED APPROACH MINIMUM CLIMB OF 235 FT PER NM TO 10600; DA 6651/HATH 200, VIS 3/4 ALL CATS. MISSED APPROACH CLIMB TO 6900 BEFORE TURNING RIGHT ON JAC R192 REQUIRED FOR 200 FT HATH ILS. FLY VISUAL DOES NOT APPLY TO 235 FT PER NM MISSED APPROACH CLIMB MINIMUMS. 1802011321-1809131320EST.

NEWCASTLE

Mondell Field

FDC 8/3372 ECS IAP MONDELL FIELD, NEWCASTLE, WY. VOR RWY 32, AMDT 4A S-32 MDA 5060/HAT 884 ALL CATS, VIS CAT A 1, CAT B 1 1/4, CATS C, D 3. CIRCLING MDA 5060/HAA 884 ALL CATS, VIS CAT A 1 1/4, CAT B 1 1/2, CATS C, D 3. 1803162100-1810262100EST.

FDC 8/3370 ECS IAP MONDELL FIELD, NEWCASTLE, WY. RNAV (GPS) RWY 14, AMDT 1 NOTE: RWY 14 HELICOPTER VISIBILITY REDUCTION BELOW 3/4 SM NOT AUTHORIZED. DISREGARD NOTE: HELICOPTER VISIBILITY REDUCTION BELOW 3/4 SM NOT AUTHORIZED. DISREGARD NOTE: PROCEDURE NA FOR CAT C AND D AIRCRAFT AT NIGHT. 1803162100-1810262100EST.

SARATOGA

Shively Field

FDC 8/3020 SAA ODP SHIVELY FIELD, SARATOGA, WY. TAKEOFF MINIMUMS AND (OBSTACLE) DEPARTURE PROCEDURES ORIG TAKEOFF OBSTACLES: NOTE: RWY 5: ROAD BEGINNINNG 81 FEET FROM DER, 507 FEET LEFT OF CENTERLINE, UP TO 15 FEET AGL/6867 FEET MSL. WIND SOCK 130 FEET FROM DER, 506 FEET RIGHT OF CENTERLINE, 22 FEET AGL/6880 FEET MSL. ALL OTHER DATA REMAINS AS PUBLISHED. 1805091456-1905091456EST.

SHERIDAN

Sheridan County

FDC 8/3534 SHR ODP SHERIDAN COUNTY, SHERIDAN, WY. TAKEOFF MINIMUMS AND (OBSTACLE) DEPARTURE PROCEDURES AMDT 4 TAKEOFF MINIMUMS: RWY 15, STANDARD WITH A MINIMUM CLIMB OF 265 FEET PER NM TO 6400. RWY 24, STANDARD WITH MINIMUM CLIMB OF 370 FEET PER NM TO 5200, OR 1400-3 FOR CLIMB IN VISUAL CONDITIONS. ALL OTHER DATA REMAINS AS PUBLISHED. 1801311417-1809121417EST.

FDC 8/3533 SHR IAP SHERIDAN COUNTY, SHERIDAN, WY. RNAV (GPS) RWY 15, AMDT 1 LNAV MDA 4560/HAT 546 ALL CATS, VISIBILITY CAT C/D 1 5/8. 1801311416-1809121416EST.

WINDSOR

Windsor

FDC 8/0280 YQG STAR WINDSOR, WINDSOR, ONTARIO PETTE ONE ARRIVAL DO NOT FILE. TO BE ASSIGNED BY ATC. 1805240900-1809130900.

FDC 8/0253 YQG STAR WINDSOR, WINDSOR, ONTARIO RRALF ONE ARRIVAL DO NOT FILE TO BE ASSIGNED BY ATC 1805240900-1809130900.

FDC 8/0249 YQG STAR WINDSOR, WINDSOR, ONTARIO FOREY ONE ARRIVAL DO NOT FILE. TO BE ASSIGNED BY ATC. 1805240900-1809130900.

FDC 8/0237 YQG STAR WINDSOR, WINDSOR, ONTARIO GIGGY ONE ARRIVAL DO NOT FILE. TO BE ASSIGNED BY ATC. 1805240900-1809130900.

Windsor Airport

FDC 8/0131 YQG STAR WINDSOR AIRPORT, WINDSOR, ONTARIO OKLND ONE ARRIVAL DO NOT FILE TO BE ASSIGNED BY ATC 1805240900-1809130900.

Part 1. FDC NOTAMs

Section 3. General NOTAMs

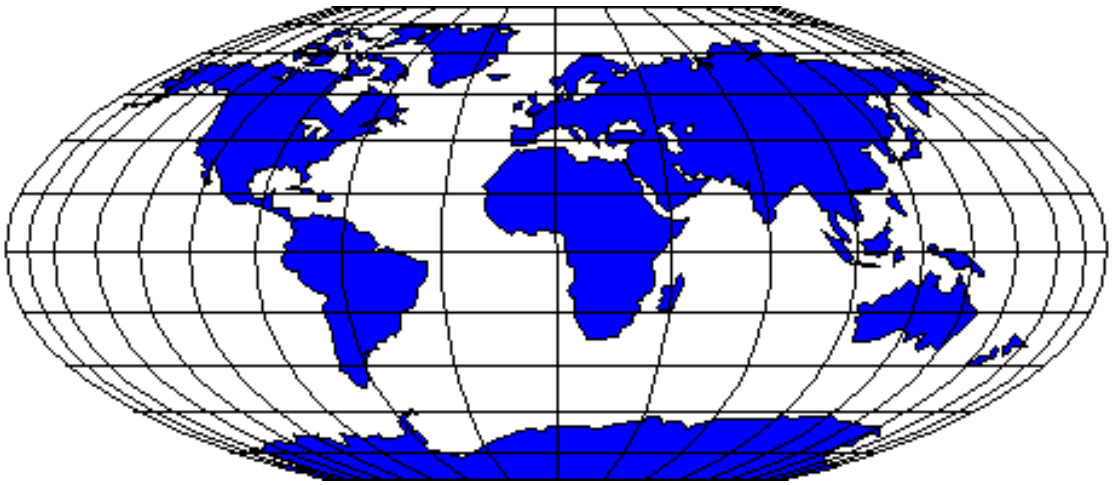

Shaded text indicates new or revised NOTAMs.

Section 3. GENERAL NOTAMS

FDC 8/6122 FDC CHART CORRECT U.S. GOVERNMENT IFR ENROUTE HIGH ALTITUDE CHART H-6, PANEL I, EFFECTIVE 24 MAY 2018... ON PANEL I, EDGE TYPE FOR Q38 SHOULD READ ROKIT.. 1805301622-PERM

FDC 8/6082 FDC CHART CORRECT U.S. GOVERNMENT IFR ENROUTE LOW ALTITUDE CHART L-2, PANEL I, EFFECTIVE 24 MAY 2018... FOR CHART SERIES EFFECTIVE 24 MAY 2018, REVISE W-93 SOUTH, SOUTH/SOUTHWEST OF ANAJE REPORTING POINT SO THAT BLUE LINE PATTERN IS ADJACENT TO THE ARC OF THE DOLPHIN SOUTH MOA ? NOT SHARPLY JUTTING OUT TO A POINT FROM THE ARC INTO THE DOLPHIN SOUTH MOA. UPDATE WILL BE PUBLISHED JULY 19, 2018.. 1805301601-PERM

FDC 8/5837 FDC CHART CORRECT U.S. GOVERNMENT IFR ENROUTE LOW ALTITUDE CHART AKL1, PANEL A, EFFECTIVE 24 MAY 2018... CHANGE V319 MCA AT TED TO 8000E. 1805301218-PERM

FDC 8/5033 FDC CHART CORRECT U.S. GOVERNMENT IFR ENROUTE LOW ALTITUDE CHART L-10, PANEL F, EFFECTIVE 24 MAY 2018... ON V81, AT BLACK FOREST (BRK) VOR/DME, UNUSABLE NOTE SHOULD READ R-330 UNUSABLE. ON V611, AT BLACK FOREST (BRK) VOR/DME, UNUSABLE NOTE SHOULD READ R-028 UNUSABLE.. 1805291511-PERM

FDC 8/3300 FDC CHART CORRECT U.S. GOVERNMENT IFR ENROUTE LOW ALTITUDE CHART AKL3, PANEL C, EFFECTIVE 24 MAY 2018... CHANGE V320-440-510 BEARING BETWEEN MCG AND ERLAN TO 102. 1805241553-PERM

FDC 8/2016 FDC CHART CORRECT U.S. GOVERNMENT GREEN BAY VFR SECTIONAL AERONAUTICAL CHART, 96TH EDITION, EFFECTIVE 24 MAY 2018... BY CLARIFYING THE 10-MILE RADIUS MAGENTA RING REPRESENTS CLASS C (SFC TO 4700 FOOT) BOUNDARY FOR AUSTIN STRAUBEL INTL AIRPORT (GRB), GREEN BAY, WISCONSIN, LOCATED AT 44 29 05N, 88 07 47W.. 1805231558-PERM

FDC 8/9327 FDC CHART CORRECT U.S. GOVERNMENT PHOENIX VFR SECTIONAL AERONAUTICAL CHART, 99TH EDITION, EFFECTIVE 26 APR 2018... DELETE DANBY AIRPORT (CL18) DANBY, CA LOCATED AT 34 33 18N, 115 21 22W.. 1805181553-PERM

FDC 8/9176 FDC SECURITY SPECIAL SECURITY INSTRUCTIONS (SSI) PERTAINING TO UNMANNED ACFT SYSTEM (UAS) OPS OVER MULTIPLE LOCATIONS NATIONWIDE. THIS NOTAM SUPPLEMENTS FDC 7/7282, AND DESCRIBES THE CHANGES MADE TO THE UAS-SPECIFIC SSI AIRSPACE DEFINED BY FDC 7/7282 AND IMPLEMENTED PURSUANT TO 14 C.F.R. 99.7 FOR NATIONAL SECURITY SENSITIVE LOCATIONS. THESE CHANGES INCLUDE THE ADDITION OF NEW COVERED LOCATIONS AND THE REVISION OF SOME PRE-EXISTING INDIVIDUAL SSI AIRSPACE. THE UPDATED LIST OF AFFECTED AIRSPACE AND ASSOCIATED PROTECTED LOCATIONS, AND OTHER IMPORTANT INFORMATION ARE PROVIDED AT THE FOLLOWING FAA WEBSITE: HTTP://UAS.FAA.OPENDATA.ARCGIS.COM. SEE FDC 7/7282 FOR COMPLETE INFORMATION ON THESE SPECIAL SECURITY INSTRUCTIONS. 1806010400-1806150400

FDC 8/4714 FDC CHART CORRECT U.S. GOVERNMENT IFR ENROUTE LOW ALTITUDE CHART L-11, PANEL C, EFFECTIVE 29 MAR 2018... ON L-11, PANEL 'C' THE MEA DIRECTIONAL ARROWS ON BOTH V101 BETWEEN REAPS AND BYI, AND ON V231 BETWEEN MENIN AND BYI ARE POINTING IN THE OPPOSITE DIRECTION. FOR BOTH THESE ROUTES THE 9500 VALUES SHOULD BE POINTING NORTH, AND THE 7000 VALUES SHOULD BE POINTING SOUTH.. 1804241515-PERM

FDC 8/3313 FDC CHART CORRECT U.S. GOVERNMENT WASHINGTON VFR SECTIONAL AERONAUTICAL CHART, 103RD EDITION, EFFECTIVE 01 FEB 2018... REVISE LAWRENCEVILLE VORTAC(LVL), LAWRENCEVILLE, VA FREQ FROM 122.9 TO 112.9 LOCATED AT 36 49 05 N, 77 54 11 W.. 1804201422-PERM

FDC 8/1884 FDC CHART CORRECT U.S. GOVERNMENT MIAMI VFR SECTIONAL AERONAUTICAL CHART, 102ND EDITION, EFFECTIVE 01 FEB 2018... DELETE REYNOLDS (RYD) NDB, SYMBOL AND TYPE LOCATED AT 27 29 48 N, 080 28 27 W.. 1804181810-PERM

FDC 8/0043 FDC CHART CORRECT U.S. GOVERNMENT IFR ENROUTE LOW ALTITUDE CHART L-30, PANELS G AND H, EFFECTIVE 24 MAY 2018... ON PANEL G, BEARING ON MAKEUP FROM LONDON (YXU) TO REPORTING POINT FINGL SHOULD READ 212 ALSO ON PANEL H, THE MEA ON ROUTE V270 BETWEEN WABOR AND HERMA SHOULD READ 4000. 1804161805-PERM

FDC 8/0030 FDC CHART CORRECT U.S. GOVERNMENT IFR ENROUTE LOW ALTITUDE CHART L-30, PANEL G,

EFFECTIVE 24 MAY 2018... BEARING ON MAKEUP FROM LONDON (YXU) TO REPORTING POINT FINGL SHOULD READ 212. 1804161802-PERM

FDC 8/0669 FDC CHART CORRECT U.S. GOVERNMENT VFR CHICAGO TERMINAL AREA CHART (TAC)/FLYWAY, 95TH EDITION, EFFECTIVE 12 OCT 2017... DELETE HEMMINGSEN AIRPORT, SANDWICH, IL SYMBOL AND TYPE LOCATED AT 41 35 40 N, 088 36 20 W.. 1803301459-PERM

FDC 8/0606 FDC CHART CORRECT U.S. GOVERNMENT DETROIT VFR SECTIONAL AERONAUTICAL CHART, 96TH EDITION, EFFECTIVE 29 MAR 2018... ADD VICTOR ROUTE V-30-210-297 FROM AKRON VOR-DME (ACO) AT 41 06 28N, 81 12 05W TO CAPEL REPORTING POINT AT 41 07 32N, 80 32 29W.. 1803301241-PERM

FDC 8/3297 FDC CHART CORRECT U.S. GOVERNMENT IFR ENROUTE HIGH ALTITUDE CHART H-10, PANEL G, EFFECTIVE 29 MAR 2018... CANADIAN AIRSPACE CLASSIFICATION NOTE NORTHWEST OF VOR/DME LONDON (YXU) SHOULD READ AIRSPACE CLASSIFICATION (SEE CANADA FLIGHT SUPPLEMENT) AND OPERATIONAL REQUIREMENTS (DOD USERS SEE DOD AREA PLANNING AP/1) MAY DIFFER BETWEEN CANADA AND THE UNITED STATES. 1803161852-PERM

FDC 8/7472 FDC CHART CORRECT U.S. GOVERNMENT SAN FRANCISCO VFR SECTIONAL AERONAUTICAL CHART, 100TH EDITION, EFFECTIVE 01 MAR 2018... REVISE MILITARY TRAINING ROUTE IR-206. 374800N, 1172400W TO 382300N, 1172700W TO 383000N, 1174830W TO 384100N, 1175700W TO 385800N, 1180942W TO 390900N, 1182130W TO 390900N, 1184630W.. 1803051708-PERM

FDC 8/6171 FDC CHART CORRECT U.S. GOVERNMENT VFR SAN FRANCISCO TERMINAL AREA CHART (TAC)/FLYWAY, 92ND EDITION, EFFECTIVE 01 MAR 2018... ADD SAUSALITO VOR/DME, SAUSALITO, CA, FREQ 116.2, CHAN 109, IDENT (SAU), CLASS L-VORW/DME, LOCATED AT 37 51 19N, 122 31 22W.. 1803011827-PERM

FDC 8/3574 FDC CHART CORRECT U.S. GOVERNMENT WASHINGTON VFR SECTIONAL AERONAUTICAL CHART, 103RD EDITION, EFFECTIVE 01 FEB 2018... CHANGE OBSTACLE ELEVATON LOCATED AT 40 02 53N, 076 27 23W FROM 336 FT MSL TO 936 FT MSL.. 1801311557-PERM

FDC 7/0285 FDC CHART CORRECT U.S. GOVERNMENT LOS ANGELES VFR SECTIONAL AERONAUTICAL CHART, 102ND EDITION, EFFECTIVE 07 DEC 2017... CHANGE SPOT ELEVATION VALUE FROM 534 TO 5348 AT 355720N, 1174959W.. 1712062222-PERM

FDC 7/4319 FDC PART 1 OF 3 SECURITY SPECIAL SECURITY INSTRUCTIONS FOR SELECT SPORTING EVENTS. THIS NOTAM REPLACES FDC NOTAM 4/3621 TO CLARIFY ATC AUTHORIZATION OF TRANSITING FLIGHTS. THIS NOTAM IMPLEMENTS SECTION 352 OF PUBLIC LAW 108-7 AS AMENDED BY SECTION 521 OF PUBLIC LAW 108-199. PURSUANT TO 49 USC 40103(B)(3), THE FAA CLASSIFIES THE AIRSPACE DEFINED IN THIS NOTAM AS 'NATIONAL DEFENSE AIRSPACE'. ANY PERSON WHO KNOWINGLY OR WILLFULLY VIOLATES THE RULES PERTAINING TO OPERATIONS IN THIS AIRSPACE MAY BE SUBJECT TO CERTAIN CRIMINAL PENALTIES UNDER 49 USC 46307. PILOTS WHO DO NOT ADHERE TO THE FOLLOWING PROCEDURES MAY BE INTERCEPTED, DETAINED AND INTERVIEWED BY LAW ENFORCEMENT/SECURITY PERSONNEL. PURSUANT TO TITLE 14 CFR SECTION 99.7, SPECIAL SECURITY INSTRUCTIONS, ALL AIRCRAFT OPERATIONS ARE PROHIBITED EXCEPT AS SPECIFIED BELOW WITHIN AN AREA DEFINED AS: 3 NMR OF A QUALIFYING STADIUM OR OTHER SPORTING VENUE HOSTING A QUALIFYING EVENT UP TO AND INCLUDING 3000FT AGL. QUALIFYING LOCATIONS AND EVENTS ARE DEFINED AS ANY STADIUM OR OTHER SPORTING VENUE HAVING A SEATING CAPACITY OF 30,000 OR MORE WHERE: 1) A REGULAR OR POST SEASON MAJOR LEAGUE BASEBALL, NATIONAL FOOTBALL 1707201400-PERM END PART 1 OF 3

FDC 7/4319 FDC PART 2 OF 3 SECURITY SPECIAL SECURITY INSTRUCTIONS FOR SELECT LEAGUE, OR NCAA DIVISION ONE FOOTBALL GAME IS OCCURRING; OR 2) A NASCAR CUP, INDY CAR, OR CHAMP SERIES RACE IS OCCURRING, EXCLUDING QUALIFYING AND PRE-RACE EVENTS. THIS FLIGHT PROHIBITION IS IN EFFECT ONE HOUR BEFORE THE SCHEDULED START UNTIL ONE HOUR AFTER THE END OF A QUALIFYING EVENT. THIS FLIGHT PROHIBITION APPLIES TO ALL AIRCRAFT OPERATIONS (INCLUDING TRAINING, PARACHUTE JUMPING, AND UNMANNED AIRCRAFT SYSTEMS - INCLUDING MODEL AIRCRAFT FLIGHTS) UNLESS THE AIRCRAFT OPERATOR MEETS AT LEAST ONE OF THE FOLLOWING REQUIREMENTS: A) THE AIRCRAFT OPERATION HAS BEEN AUTHORIZED BY ATC FOR OPERATIONAL OR SAFETY PURPOSES, INCLUDING AUTHORIZATION OF FLIGHTS SPECIFICALLY ARRIVING AT OR DEPARTING FROM AN AIRPORT DESIGNATED BY ATC USING STANDARD ATC PROCEDURES AND ROUTES; B) THE AIRCRAFT OPERATION IS BEING CONDUCTED FOR OPERATIONAL, SAFETY, OR SECURITY PURPOSES SUPPORTING THE QUALIFYING EVENT, AND IS AUTHORIZED BY AN AIRSPACE SECURITY WAIVER APPROVED BY THE FAA; C) THE AIRCRAFT OPERATION IS ENABLING BROADCAST COVERAGE FOR THE BROADCAST RIGHTS HOLDER FOR THE

QUALIFYING EVENT, AND IS AUTHORIZED BY AN AIRSPACE SECURITY WAIVER APPROVED BY THE FAA; 1707201400-PERM END PART 2 OF 3

FDC 7/4319 FDC PART 3 OF 3 SECURITY SPECIAL SECURITY INSTRUCTIONS FOR SELECT D) THE AIRCRAFT OPERATION HAS BEEN AUTHORIZED BY ATC FOR NATIONAL SECURITY, HOMELAND SECURITY, LAW ENFORCEMENT, OR AIR AMBULANCE PURPOSES; PILOTS OPERATING IN THE DEFINED AIRSPACE ARE REMINDED THAT AN FAA AIRSPACE SECURITY WAIVER DOES NOT RELIEVE OPERATORS FROM OBTAINING ALL OTHER NECESSARY AUTHORIZATIONS, INCLUDING THOSE SPECIFIC TO FLIGHTS OVER EVENTS HELD IN STADIUMS AND OTHER SPORTING VENUES, AND COMPLYING WITH ALL APPLICABLE FEDERAL AVIATION REGULATIONS. PILOTS MUST CONTINUOUSLY SQUAWK AN ATC-ASSIGNED BEACON CODE AND MAINTAIN 2-WAY RADIO CONTACT WITH ATC WHILE OPERATING IN THE DEFINED AIRSPACE. ALL PREVIOUSLY ISSUED WAIVERS TO FDC NOTAM 4/3621 REMAIN VALID UNTIL THE SPECIFIED END DATE BUT NOT TO EXCEED 90 DAYS FOLLOWING THE EFFECTIVE DATE OF THIS NOTAM. INFORMATION ABOUT AIRSPACE SECURITY WAIVER APPLICATIONS AND TSA SECURITY AUTHORIZATIONS CAN BE FOUND AT HTTP://WWW.TSA.GOV/STAKEHOLDERS/AIRSPACE-WAIVERS-0 OR BY CALLING TSA AT 571-227-2071. SUBMIT REQUESTS FOR FAA AIRSPACE WAIVERS AT HTTPS://WAIVERS.FAA.GOV. 1707201400-PERM END PART 3 OF 3

FDC 7/7282 FDC PART 1 OF 3 SECURITY..SPECIAL SECURITY INSTRUCTIONS FOR UNMANNED AIRCRAFT SYSTEM (UAS) OPERATIONS FOR MULTIPLE LOCATIONS NATIONWIDE APRIL 14, 2017 APRIL 13, 2019 LOCAL. THIS NOTAM REPLACES NOTAM 7/7137 DUE SOFTWARE COMPATABILITY ERROR. PURSUANT TO 49 USC 40103(B)(3), THE FEDERAL AVIATION ADMINISTRATION (FAA) CLASSIFIES THE AIRSPACE DEFINED IN THIS NOTAM AS 'NATIONAL DEFENSE AIRSPACE'. OPERATORS WHO DO NOT COMPLY WITH THE FOLLOWING PROCEDURES MAY FACE THE FOLLOWING ENFORCEMENT ACTIONS: A) THE UNITED STATES GOVERNMENT MAY PURSUE CRIMINAL CHARGES, INCLUDING CHARGES UNDER 49 USC 46307. B) THE FAA MAY TAKE ADMINISTRATIVE ACTION, INCLUDING IMPOSING CIVIL PENALTIES AND THE REVOCATION OF FAA CERTIFICATES OR AUTHORIZATIONS TO OPERATE UNDER TITLE 49 USC 44709 AND 46301. PURSUANT TO 14 CFR 99.7, SPECIAL SECURITY INSTRUCTIONS (SSI), ALL UAS FLIGHT OPERATIONS, INCLUDING PUBLIC, CIVIL, AND MODEL AIRCRAFT, ARE PROHIBITED WI THE AIRSPACE OVER SELECT NATIONAL SECURITY SENSITIVE FACILITIES, SFC-400FT AGL, EXCEPT AS PROVIDED FOR BELOW. THE LIST OF SELECTED FACILITIES, DEFINITIONS OF THE ASSOCIATED AIRSPACE IN WHICH UAS OPERATIONS ARE PROHIBITED, DESIGNATED FACILITY CONTACTS, AND OTHER IMPORTANT INFORMATION ARE PROVIDED AT THE 1704140000-1904132359 END PART 1 OF 3

FDC 7/7282 FDC PART 2 OF 3 SECURITY..SPECIAL SECURITY INSTRUCTIONS FOR UNMANNED FOLLOWING FAA WEBSITE: HTTP://UAS.FAA.OPENDATA.ARCGIS.COM. UAS OPERATIONS ARE AUTHORIZED WI THE DEFINED SSI AIRSPACE IF IN COMPLIANCE WITH THE REQUIREMENTS LISTED BELOW: 1) THE UAS FLIGHT OPERATION HAS BEEN PRE-APPROVED BY THE DESIGNATED FACILITY CONTACT BASED ON CRITERIA ESTABLISHED BY THE SPONSORING FEDERAL AGENCY IN COORDINATION WITH THE FAA; OR 2) IF THE UAS FLIGHT OPERATION IS CONDUCTED IN DIRECT SUPPORT OF AN ACTIVE NATIONAL DEFENSE, HOMELAND SECURITY, LAW ENFORCEMENT, FIREFIGHTING, SEARCH AND RESCUE, OR DISASTER RESPONSE MISSION, AND PRIOR NOTIFICATION HAS BEEN PROVIDED TO THE DESIGNATED FACILITY CONTACT; OR 3) IF THE UAS FLIGHT OPERATION IS CONDUCTED IN DIRECT SUPPORT OF A SIGNIFICANT AND URGENT GOVERNMENTAL INTEREST AND IS APPROVED BY THE FAAS SYSTEM OPERATIONS SUPPORT CENTER (SOSC) IN ADVANCE OF ENTERING THE DEFINED SSI AIRSPACE; AND 4) THE UAS FLIGHT OPERATION COMPLIES WITH ALL OTHER APPLICABLE FEDERAL AVIATION REGULATIONS. IF YOU HAVE GENERAL QUESTIONS REGARDING UAS OPERATIONS, PLEASE REFER 1704140000-1904132359 END PART 2 OF 3

FDC 7/7282 FDC PART 3 OF 3 SECURITY..SPECIAL SECURITY INSTRUCTIONS FOR UNMANNED TO WWW.FAA.GOV/UAS/CONTACT/; OR CONTACT THE FAA VIA EMAIL AT UASHELP@FAA.GOV OR PHONE AT (844) FLY-MY-UA. IF YOU HAVE QUESTIONS REGARDING THESE UAS SSI, PLEASE REFER TO THE FOLLOWING FAA WEBSITE: HTTP://UAS.FAA.OPENDATA.ARCGIS.COM; OR CONTACT THE FAAS SOSC AT (202)267-8276. 1704140000-1904132359 END PART 3 OF 3

FDC 6/5307 FDC SPECIAL NOTICE. FOR THE TAKEOFF AND LANDING PERFORMANCE ASSESSMENT (TALPA) EFFECTIVE OCTOBER 1, 2016, TALPA RELATED CHANGES TO THE AIM AND THE AIP WILL APPEAR IN NOTICES LOCATED ON THE TALPA WEBSITE AT HTTP://WWW.FAA.GOV/ABOUT/INITIATIVES/TALPA/. THE CHANGES WILL BE MADE TO THESE DOCUMENTS IN SPRING OF 2017. 1609201630-PERM

FDC 6/8818 FDC ...SPECIAL NOTICE...IN THE INTEREST OF NATIONAL SECURITY AND TO THE EXTENT PRACTICABLE, PILOTS AND UAS OPERATORS ARE STRONGLY ADVISED TO AVOID THE AIRSPACE ABOVE OR IN CLOSE PROXIMITY TO CRITICAL INFRASTRUCTURE AND OTHER SENSITIVE LOCATIONS SUCH AS POWER PLANTS (NUCLEAR, HYDRO-ELECTRIC, OR COAL), DAMS, REFINERIES, INDUSTRIAL COMPLEXES, MILITARY

FACILITIES, CORRECTIONAL AND LAW ENFORCEMENT FACILITIES UNLESS OTHERWISE AUTHORIZED. PILOTS AND UAS OPERATORS SHOULD NOT CIRCLE AS TO LOITER IN THE VICINITY OVER THESE TYPES OF FACILITIES. 1603231538-PERM

FDC 6/4260 ZZZ PART 1 OF 6 SECURITY...SPECIAL SECURITY INSTRUCTIONS FOR FOREIGN STATE AIRCRAFT OPERATIONS TO OR FROM, WITHIN, OR TRANSITING UNITED STATES (U.S.) TERRITORIAL AIRSPACE. THE FOLLOWING SPECIAL SECURITY REQUIREMENTS FOR FOREIGN STATE AIRCRAFT OPERATIONS TO, FROM, WITHIN, OR TRANSITING U.S. TERRITORIAL AIRSPACE ARE IN EFFECT PURSUANT TO 14 CODE OF FEDERAL REGULATIONS (CFR) 99.7, SPECIAL SECURITY INSTRUCTIONS, AND 49 USC 40103 AND 41703, IN ADDITION TO THE REQUIREMENTS PRESCRIBED IN 14 CFR PART 99 (SECURITY CONTROL OF AIR TRAFFIC). THE REQUIREMENTS IN THIS NOTAM SUPERSEDE THE REQUIREMENTS FOR FOREIGN STATE AIRCRAFT OPERATIONS TO, FROM, WITHIN, OR TRANSITING U.S. TERRITORIAL AIRSPACE FORMERLY PUBLISHED IN FDC NOTAM 5/5806 (A0054/15). IN ADDITION TO THE REQUIREMENTS OF THIS NOTAM, FOREIGN STATE AIRCRAFT OPERATIONS MUST COMPLY WITH ALL OTHER APPLICABLE REGULATIONS PUBLISHED IN TITLE 14 CFR. PART I. STATE AIRCRAFT OPERATIONS TO OR FROM, WITHIN, OR TRANSITING U.S. TERRITORIAL AIRSPACE A. FOREIGN STATE AIRCRAFT MAY OPERATE TO OR FROM, WITHIN, OR IN TRANSIT OF THE TERRITORIAL AIRSPACE OF THE U.S. ONLY WHEN AUTHORIZED BY THE SECRETARY OF STATE BY MEANS OF A DIPLOMATIC CLEARANCE, EXCEPT 1601160030-PERM END PART 1 OF 6

FDC 6/4260 ZZZ PART 2 OF 6 SECURITY...SPECIAL SECURITY INSTRUCTIONS FOR FOREIGN AS DESCRIBED IN PARAGRAPH B OF PART I OF THIS NOTAM. DIPLOMATIC CLEARANCES MAY BE REQUESTED BY CONTACTING THE U.S. DEPARTMENT OF STATE POINT OF CONTACT LISTED IN PART II OF THIS NOTAM. 1) A FEDERAL AVIATION ADMINISTRATION (FAA) ROUTING AUTHORIZATION FOR STATE AIRCRAFT OPERATIONS OF SPECIAL INTEREST COUNTRIES LISTED IN PART IV, PARAGRAPH E, OF THIS NOTAM IS REQUIRED BEFORE THE U.S. STATE DEPARTMENT WILL ISSUE A DIPLOMATIC CLEARANCE FOR SUCH OPERATIONS. FOREIGN GOVERNMENTS OF SPECIAL INTEREST COUNTRIES MUST REQUEST FAA ROUTING AUTHORIZATIONS BY CONTACTING THE FAA POINT OF CONTACT LISTED IN PART II OF THIS NOTAM. 2) FOREIGN STATE AIRCRAFT OPERATIONS MUST NAVIGATE U.S. TERRITORIAL AIRSPACE ON AN ACTIVE IFR FLIGHT PLAN, UNLESS SPECIFICALLY APPROVED FOR VFR FLIGHT OPERATIONS BY THE U.S. DEPARTMENT OF STATE IN THE DIPLOMATIC CLEARANCE. 3) A FOREIGN AIRCRAFT THAT OPERATES TO OR FROM, WITHIN, OR IN TRANSIT OF U.S. TERRITORIAL AIRSPACE WHILE CONDUCTING A STATE AIRCRAFT OPERATION IS NOT AUTHORIZED TO CHANGE ITS STATUS AS A STATE AIRCRAFT DURING ANY PORTION OF THE APPROVED, DIPLOMATICALLY CLEARED ITINERARY. 1601160030-PERM END PART 2 OF 6

FDC 6/4260 ZZZ PART 3 OF 6 SECURITY...SPECIAL SECURITY INSTRUCTIONS FOR FOREIGN 4) A FOREIGN AIRCRAFT DESCRIBED IN SUBPARAGRAPH A.3 MAY OPERATE FROM OR WITHIN U.S. TERRITORIAL AIRSPACE AS A CIVIL AIRCRAFT OPERATION, ONCE IT HAS COMPLETED ITS APPROVED, DIPLOMATICALLY CLEARED ITINERARY, IF THE OPERATOR IS: A FOREIGN AIR CARRIER THAT HOLDS VALID FAA PART 129 OPERATIONS SPECIFICATIONS; AND IS IN COMPLIANCE WITH ALL OTHER REQUIREMENTS APPLIED TO FOREIGN CIVIL AIRCRAFT OPERATIONS FROM OR WITHIN U.S. TERRITORIAL AIRSPACE. 5) FOREIGN STATE AIRCRAFT OPERATIONS ARE NOT AUTHORIZED TO OR FROM RONALD REAGAN WASHINGTON NATIONAL AIRPORT (KDCA). B. STATE AIRCRAFT OPERATIONS ON BEHALF OF THE GOVERNMENTS OF CANADA AND MEXICO CONDUCTED FOR THE PURPOSES OF AIR AMBULANCE, FIRE FIGHTING, LAW ENFORCEMENT, SEARCH AND RESCUE, OR EMERGENCY EVACUATION ARE AUTHORIZED TO TRANSIT U.S. TERRITORIAL AIRSPACE WITHIN 50 NM OF THEIR RESPECTIVE BORDERS WITH THE UNITED STATES, WITH OR WITHOUT AN ACTIVE FLIGHT PLAN, PROVIDED THEY HAVE RECEIVED AND CONTINUOUSLY TRANSMIT AN ATC ASSIGNED TRANSPONDER CODE. STATE AIRCRAFT OPERATIONS ON BEHALF OF THE GOVERNMENTS OF CANADA AND MEXICO CONDUCTED UNDER THIS PARAGRAPH B OF PART I ARE NOT REQUIRED TO OBTAIN A DIPLOMATIC CLEARANCE FROM THE U.S. DEPARTMENT OF STATE. 1601160030-PERM END PART 3 OF 6

FDC 6/4260 ZZZ PART 4 OF 6 SECURITY...SPECIAL SECURITY INSTRUCTIONS FOR FOREIGN PART II. U.S. STATE DEPARTMENT DIPLOMATIC CLEARANCE AND FAA ROUTING AUTHORIZATION INFORMATION A. INFORMATION ABOUT U.S. STATE DEPARTMENT DIPLOMATIC CLEARANCES FOR FOREIGN STATE AIRCRAFT FLIGHTS OPERATING TO OR FROM, WITHIN, OR TRANSITING U.S. TERRITORIAL AIRSPACE IS AVAILABLE AT: HTTP://WWW.STATE.GOV/T/PM/ISO/C56895.HTM (LOWER CASE ONLY) OR BY CONTACTING THE U.S. STATE DEPARTMENT AT 202-736-7158, OR AFTER HOURS AT 202-647-9000. B. INFORMATION ABOUT FAA ROUTING AUTHORIZATIONS FOR U.S. STATE DEPARTMENT-DESIGNATED SPECIAL INTEREST COUNTRY FLIGHT OPERATIONS TO OR FROM, WITHIN, OR TRANSITING U.S. TERRITORIAL AIRSPACE IS AVAILABLE BY COUNTRY AT: HTTP://WWW.FAA.GOV/AIR_TRAFFIC/PUBLICATIONS/US_RESTRICTIONS/ OR BY CONTACTING THE FAA SYSTEM OPERATIONS SUPPORT CENTER (SOSC) AT 202-267-8115. PART III. SPECIAL EMPHASIS A. PILOTS ARE REMINDED THAT THERE ARE INCREASED SECURITY MEASURES IN PLACE AT MANY AREAS. IN ACCORDANCE WITH 14 CFR 91.103, PRIOR TO DEPARTURE, PILOTS MUST BECOME FAMILIAR WITH ALL

AVAILABLE 1601160030-PERM END PART 4 OF 6

FDC 6/4260 ZZZ PART 5 OF 6 SECURITY...SPECIAL SECURITY INSTRUCTIONS FOR FOREIGN INFORMATION CONCERNING THAT FLIGHT, INCLUDING ANY TEMPORARY FLIGHT RESTRICTIONS ALONG THEIR ROUTE OF FLIGHT OR AT THEIR POINT OF DEPARTURE/ARRIVAL. B. NONCOMPLIANCE WITH THESE SPECIAL SECURITY REQUIREMENTS MAY RESULT IN DENIAL OF FLIGHT ENTRY INTO U.S. TERRITORIAL AIRSPACE OR GROUND STOP OF THE FLIGHT AT A U.S. AIRPORT. C. PILOTS OF AIRCRAFT THAT DO NOT ADHERE TO THE PROCEDURES IN THE SPECIAL SECURITY REQUIREMENTS CONTAINED IN THIS NOTAM MAY BE INTERCEPTED, AND/OR DETAINED AND INTERVIEWED BY FEDERAL, STATE, OR LOCAL LAW ENFORCEMENT OR OTHER GOVERNMENT PERSONNEL. PART IV. DEFINITIONS A. AS USED IN THIS NOTAM, THE TERM U.S. TERRITORIAL AIRSPACE MEANS THE AIRSPACE OVER THE UNITED STATES, ITS TERRITORIES, AND POSSESSIONS, AND THE AIRSPACE OVER THE TERRITORIAL SEA OF THE UNITED STATES, WHICH EXTENDS 12 NAUTICAL MILES FROM THE BASELINES OF THE UNITED STATES DETERMINED IN ACCORDANCE WITH INTERNATIONAL LAW. B. TO OR FROM MEANS ANY FLIGHT THAT: 1) ENTERS U.S. TERRITORIAL AIRSPACE AFTER DEPARTURE FROM A LOCATION OUTSIDE OF THE U.S., ITS TERRITORIES OR POSSESSIONS, FOR LANDING AT A DESTINATION IN THE 1601160030-PERM END PART 5 OF 6

FDC 6/4260 ZZZ PART 6 OF 6 SECURITY...SPECIAL SECURITY INSTRUCTIONS FOR FOREIGN U.S., ITS TERRITORIES OR POSSESSIONS; OR 2) EXITS U.S. TERRITORIAL AIRSPACE AFTER DEPARTURE FROM A LOCATION IN THE U.S., ITS TERRITORIES OR POSSESSIONS. C. TRANSIT MEANS ANY FLIGHT DEPARTING FROM A LOCATION OUTSIDE OF THE U.S., ITS TERRITORIES OR POSSESSIONS, WHICH OPERATES IN U.S. TERRITORIAL AIRSPACE ENROUTE TO A LOCATION OUTSIDE THE U.S., ITS TERRITORIES OR POSSESSIONS WITHOUT LANDING AT A DESTINATION IN THE U.S. D. WITHIN MEANS ANY FLIGHT DEPARTING FROM A LOCATION INSIDE OF THE U.S., ITS TERRITORIES OR POSSESSIONS, WHICH OPERATES TO A LOCATION INSIDE THE U.S., ITS TERRITORIES OR POSSESSIONS. E. THE U.S. STATE DEPARTMENT-DESIGNATED SPECIAL INTEREST COUNTRIES ARE CUBA, IRAN, THE DEMOCRATIC PEOPLES REPUBLIC OF KOREA (NORTH KOREA), THE PEOPLE'S REPUBLIC OF CHINA, THE RUSSIAN FEDERATION, SUDAN, AND SYRIA. 1601160030-PERM END PART 6 OF 6

FDC 6/4256 ZZZ PART 1 OF 5 SECURITY...SPECIAL SECURITY INSTRUCTIONS FOR CIVIL AIRCRAFT OPERATIONS TO OR FROM THE TERRITORIAL AIRSPACE OF THE UNITED STATES (U.S.). THE FOLLOWING SPECIAL SECURITY REQUIREMENTS FOR CIVIL AIRCRAFT OPERATIONS TO AND FROM THE U.S. ARE IN EFFECT PURSUANT TO 14 CODE OF FEDERAL REGULATIONS (CFR) 99.7, SPECIAL SECURITY INSTRUCTIONS, AND 49 USC 40103 AND 41703, IN ADDITION TO THE REQUIREMENTS PRESCRIBED IN 14 CFR PART 99 (SECURITY CONTROL OF AIR TRAFFIC). THE REQUIREMENTS IN THIS NOTAM SUPERSEDE THE REQUIREMENTS FOR CIVIL AIRCRAFT OPERATIONS TO OR FROM U.S. TERRITORIAL AIRSPACE FORMERLY PUBLISHED IN FDC NOTAM 5/5782 (A0053/15). SECURITY REQUIREMENTS FOR CIVIL AIRCRAFT OPERATIONS WITHIN OR TRANSITING U.S. TERRITORIAL AIRSPACE ARE PROVIDED IN A SEPARATE NOTAM. IN ADDITION TO THE REQUIREMENTS OF THIS NOTAM, CIVIL AIRCRAFT OPERATIONS TO OR FROM THE TERRITORIAL AIRSPACE OF THE U.S. MUST COMPLY WITH ALL OTHER APPLICABLE REGULATIONS PUBLISHED IN TITLE 14 CFR. PART I. CIVIL AIRCRAFT OPERATIONS TO OR FROM U.S. TERRITORIAL AIRSPACE A. CIVIL AIRCRAFT, EXCEPT AS DESCRIBED IN PART I, PARAGRAPH B, ARE AUTHORIZED TO OPERATE TO OR FROM THE TERRITORIAL AIRSPACE OF THE 1601160030-PERM END PART 1 OF 5

FDC 6/4256 ZZZ PART 2 OF 5 SECURITY...SPECIAL SECURITY INSTRUCTIONS FOR CIVIL U.S. IF IN COMPLIANCE WITH ALL OF THE FOLLOWING CONDITIONS: 1) FILE AND ARE ON AN ACTIVE FLIGHT PLAN (IFR,VFR, OR DVFR); 2) ARE EQUIPPED WITH AN OPERATIONAL MODE C OR S TRANSPONDER, AND CONTINUOUSLY SQUAWK AN ATC ASSIGNED TRANSPONDER CODE; 3) MAINTAIN TWO-WAY COMMUNICATIONS WITH ATC; 4) COMPLY WITH ALL APPLICABLE U.S. CUSTOMS AND BORDER PROTECTION (CBP) REQUIREMENTS, INCLUDING ADVANCE PASSENGER INFORMATION SYSTEM (APIS) REQUIREMENTS, IN 19 CFR PART 122; AND 5) ARE IN RECEIPT OF A FEDERAL AVIATION ADMINISTRATION (FAA) ROUTING AUTHORIZATION IF THE AIRCRAFT IS REGISTERED IN A U.S. STATE DEPARTMENT-DESIGNATED SPECIAL INTEREST COUNTRY OR IS OPERATING WITH THE ICAO THREE LETTER DESIGNATOR OF A COMPANY IN A COUNTRY LISTED AS A U.S. STATE DEPARTMENT-DESIGNATED SPECIAL INTEREST COUNTRY, UNLESS THE OPERATOR HOLDS VALID FAA PART 129 OPERATIONS SPECIFICATIONS. VFR AND DVFR FLIGHT OPERATIONS ARE PROHIBITED FOR ANY AIRCRAFT REQUIRING AN FAA ROUTING AUTHORIZATION. B. CIVIL AIRCRAFT REGISTERED IN THE U.S., CANADA, OR MEXICO WITH A MAXIMUM CERTIFICATED TAKEOFF GROSS WEIGHT OF 100,309 POUNDS (45,500 KGS) OR LESS THAT ARE OPERATING WITHOUT AN OPERATIONAL MODE C OR S 1601160030-PERM END PART 2 OF 5

FDC 6/4256 ZZZ PART 3 OF 5 SECURITY...SPECIAL SECURITY INSTRUCTIONS FOR CIVIL TRANSPONDER, AND/OR THE ABILITY TO MAINTAIN TWO-WAY COMMUNICATIONS WITH ATC, ARE AUTHORIZED TO

OPERATE TO OR FROM U.S. TERRITORIAL AIRSPACE OVER ALASKA IF IN COMPLIANCE WITH ALL OF THE FOLLOWING CONDITIONS: 1) DEPART AND LAND AT AN AIRPORT WITHIN THE U.S. OR CANADA; 2) ENTER OR EXIT U.S. TERRITORIAL AIRSPACE OVER ALASKA NORTH OF THE FIFTY-FOURTH PARALLEL; 3) FILE AND ARE ON AN ACTIVE FLIGHT PLAN; 4) SQUAWK 1200 IF VFR AND EQUIPPED WITH A TRANSPONDER; AND 5) COMPLY WITH ALL APPLICABLE U.S. CBP REQUIREMENTS, INCLUDING APIS REQUIREMENTS, IN 19 CFR PART 122. PART II. FAA ROUTING AUTHORIZATION AND CBP APIS INFORMATION. A. INFORMATION ABOUT FAA ROUTING AUTHORIZATIONS FOR U.S. STATE DEPARTMENT-DESIGNATED SPECIAL INTEREST COUNTRY FLIGHT OPERATIONS IN U.S. TERRITORIAL AIRSPACE IS AVAILABLE BY COUNTRY AT: HTTP://WWW.FAA.GOV/AIR_TRAFFIC/PUBLICATIONS/US_RESTRICTIONS/ OR BY CONTACTING THE FAA SYSTEM OPERATIONS SUPPORT CENTER (SOSC) AT 202-267-8115. B. INFORMATION ABOUT U.S. CBP APIS REQUIREMENTS IS AVAILABLE AT 1601160030-PERM END PART 3 OF 5

FDC 6/4256 ZZZ PART 4 OF 5 SECURITY...SPECIAL SECURITY INSTRUCTIONS FOR CIVIL HTTP://WWW.CBP.GOV PART III. SPECIAL EMPHASIS A. PILOTS ARE REMINDED THAT THERE ARE INCREASED SECURITY MEASURES IN PLACE AT MANY AREAS. IN ACCORDANCE WITH 14 CFR 91.103, PRIOR TO DEPARTURE, PILOTS MUST BECOME FAMILIAR WITH ALL AVAILABLE INFORMATION CONCERNING THAT FLIGHT, INCLUDING ANY TEMPORARY FLIGHT RESTRICTIONS ALONG THEIR ROUTE OF FLIGHT OR AT THEIR POINT OF DEPARTURE/ARRIVAL. B. NONCOMPLIANCE WITH THESE SPECIAL SECURITY REQUIREMENTS MAY RESULT IN DENIAL OF FLIGHT ENTRY INTO U.S. TERRITORIAL AIRSPACE OR GROUND STOP OF THE FLIGHT AT A U.S. AIRPORT. C. PILOTS OF AIRCRAFT THAT DO NOT ADHERE TO THE PROCEDURES IN THE SPECIAL SECURITY REQUIREMENTS CONTAINED IN THIS NOTAM MAY BE INTERCEPTED, AND/OR DETAINED AND INTERVIEWED BY FEDERAL, STATE, OR LOCAL LAW ENFORCEMENT, OR OTHER GOVERNMENT PERSONNEL. PART IV. DEFINITIONS A. AS USED IN THIS NOTAM, THE TERM U.S. TERRITORIAL AIRSPACE MEANS THE AIRSPACE OVER THE UNITED STATES, ITS TERRITORIES, AND POSSESSIONS, AND THE AIRSPACE OVER THE TERRITORIAL SEA OF THE UNITED 1601160030-PERM END PART 4 OF 5

FDC 6/4256 ZZZ PART 5 OF 5 SECURITY...SPECIAL SECURITY INSTRUCTIONS FOR CIVIL STATES, WHICH EXTENDS 12 NAUTICAL MILES FROM THE BASELINES OF THE UNITED STATES DETERMINED IN ACCORDANCE WITH INTERNATIONAL LAW. B. TO OR FROM MEANS ANY FLIGHT THAT: 1) ENTERS U.S. TERRITORIAL AIRSPACE AFTER DEPARTURE FROM A LOCATION OUTSIDE OF THE U.S., ITS TERRITORIES OR POSSESSIONS, FOR LANDING AT A DESTINATION IN THE U.S., ITS TERRITORIES OR POSSESSIONS; OR 2) EXITS U.S. TERRITORIAL AIRSPACE AFTER DEPARTURE FROM A LOCATION IN THE U.S., ITS TERRITORIES, OR POSSESSIONS, AND LANDS AT A DESTINATION OUTSIDE THE U.S., ITS TERRITORIES OR POSSESSIONS. C. THE U.S. STATE DEPARTMENT-DESIGNATED SPECIAL INTEREST COUNTRIES ARE CUBA, IRAN, THE DEMOCRATIC PEOPLES REPUBLIC OF KOREA (NORTH KOREA), THE PEOPLE'S REPUBLIC OF CHINA, THE RUSSIAN FEDERATION, SUDAN, AND SYRIA. 1601160030-PERM END PART 5 OF 5

FDC 6/4255 ZZZ PART 1 OF 10 SECURITY...SPECIAL SECURITY INSTRUCTIONS FOR CIVIL AIRCRAFT OPERATIONS WITHIN OR TRANSITING THE TERRITORIAL AIRSPACE OF THE UNITED STATES (U.S.). THE FOLLOWING SPECIAL SECURITY REQUIREMENTS FOR CIVIL AIRCRAFT OPERATIONS WITHIN OR TRANSITING U.S. TERRITORIAL AIRSPACE ARE IN EFFECT PURSUANT TO 14 CODE OF FEDERAL REGULATIONS (CFR) 99.7, SPECIAL SECURITY INSTRUCTIONS, AND 49 USC 40103 AND 41703, IN ADDITION TO THE REQUIREMENTS PRESCRIBED IN 14 CFR PART 99, SECURITY CONTROL OF AIR TRAFFIC. THE REQUIREMENTS IN THIS NOTAM SUPERSEDE THE REQUIREMENTS FOR CIVIL AIRCRAFT OPERATIONS WITHIN OR TRANSITING U.S. TERRITORIAL AIRSPACE FORMERLY PUBLISHED IN FDC NOTAM 5/6289 (A0056/15). SECURITY REQUIREMENTS FOR CIVIL AIRCRAFT OPERATIONS TO OR FROM U.S. TERRITORIAL AIRSPACE ARE PROVIDED IN A SEPARATE NOTAM. IN ADDITION TO THE REQUIREMENTS OF THIS NOTAM, CIVIL AIRCRAFT OPERATIONS WITHIN OR TRANSITING THE TERRITORIAL AIRSPACE OF THE U.S. MUST COMPLY WITH ALL OTHER APPLICABLE REGULATIONS PUBLISHED IN TITLE 14 CFR. PART I. CIVIL AIRCRAFT OPERATIONS WITHIN U.S. TERRITORIAL AIRSPACE A. CIVIL AIRCRAFT WITH A MAXIMUM CERTIFICATED TAKEOFF GROSS WEIGHT LESS THAN OR EQUAL TO 100,309 POUNDS (45,500 KGS) ARE AUTHORIZED TO 1601160030-PERM END PART 1 OF 10

FDC 6/4255 ZZZ PART 2 OF 10 SECURITY...SPECIAL SECURITY INSTRUCTIONS FOR CIVIL OPERATE WITHIN THE TERRITORIAL AIRSPACE OF THE U.S. IN ACCORDANCE WITH ALL APPLICABLE REGULATIONS AND VFR IN AIRPORT TRAFFIC PATTERN AREAS OF UNITED STATES AIRPORTS NEAR THE UNITED STATES BORDER WITH THE EXCEPTION DESCRIBED IN PART I, PARAGRAPH B. B. CIVIL AIRCRAFT WITH A MAXIMUM CERTIFICATED TAKEOFF GROSS WEIGHT LESS THAN OR EQUAL TO 100,309 POUNDS (45,500 KGS) AND REGISTERED IN A U.S. STATE DEPARTMENT-DESIGNATED SPECIAL INTEREST COUNTRY OR OPERATING WITH THE ICAO THREE LETTER DESIGNATOR OF A COMPANY IN A COUNTRY LISTED AS A U.S. STATE DEPARTMENT-DESIGNATED SPECIAL INTEREST COUNTRY, UNLESS THE OPERATOR HOLDS VALID FEDERAL AVIATION ADMINISTRATION (FAA) PART 129 OPERATIONS SPECIFICATIONS, MUST OPERATE WITHIN THE TERRITORIAL AIRSPACE OF THE U.S. IN ACCORDANCE WITH THE SAME REQUIREMENTS AS CIVIL AIRCRAFT

WITH A MAXIMUM CERTIFICATED TAKEOFF GROSS WEIGHT GREATER THAN 100,309 POUNDS (45,500 KGS), AS DESCRIBED IN PART I, PARAGRAPH C. C. CIVIL AIRCRAFT WITH A MAXIMUM CERTIFICATED TAKEOFF GROSS WEIGHT GREATER THAN 100,309 POUNDS (45,500 KGS) ARE AUTHORIZED TO OPERATE WITHIN THE TERRITORIAL AIRSPACE OF THE U.S. IF IN COMPLIANCE WITH ALL OF THE FOLLOWING CONDITIONS: 1601160030-PERM END PART 2 OF 10

FDC 6/4255 ZZZ PART 3 OF 10 SECURITY...SPECIAL SECURITY INSTRUCTIONS FOR CIVIL 1) FILE AND ARE ON AN ACTIVE FLIGHT PLAN (IFR OR VFR); 2) ARE EQUIPPED WITH AN OPERATIONAL MODE C OR S TRANSPONDER, AND CONTINUOUSLY SQUAWK AN ATC ASSIGNED TRANSPONDER CODE; 3) MAINTAIN TWO-WAY COMMUNICATIONS WITH ATC; 4) AIRCRAFT NOT REGISTERED IN THE U.S. MUST OPERATE UNDER AN APPROVED TRANSPORTATION SECURITY ADMINISTRATION (TSA) AVIATION SECURITY PROGRAM OR IN ACCORDANCE WITH AN FAA/TSA AIRSPACE WAIVER; 5) ARE IN RECEIPT OF AND ARE OPERATING IN ACCORDANCE WITH AN FAA ROUTING AUTHORIZATION AND AN FAA/TSA AIRSPACE WAIVER IF THE AIRCRAFT IS REGISTERED IN A U.S. STATE DEPARTMENT-DESIGNATED SPECIAL INTEREST COUNTRY OR IS OPERATING WITH THE ICAO THREE LETTER DESIGNATOR OF A COMPANY IN A COUNTRY LISTED AS A U.S. STATE DEPARTMENT-DESIGNATED SPECIAL INTEREST COUNTRY, UNLESS THE OPERATOR HOLDS VALID FAA PART 129 OPERATIONS SPECIFICATIONS. FAA ROUTING AUTHORIZATION FOR OPERATIONS WITHIN U.S. TERRITORIAL AIRSPACE BY AIRCRAFT DESCRIBED IN THIS SUBPARAGRAPH C.5 WILL ONLY BE GRANTED FOR IFR OPERATIONS. VFR FLIGHT OPERATIONS ARE PROHIBITED WITHIN U.S. TERRITORIAL AIRSPACE FOR ANY AIRCRAFT REQUIRING AN FAA ROUTING AUTHORIZATION; AND 6) AIRCRAFT NOT REGISTERED IN THE U.S, WHEN CONDUCTING 1601160030-PERM END PART 3 OF 10

FDC 6/4255 ZZZ PART 4 OF 10 SECURITY...SPECIAL SECURITY INSTRUCTIONS FOR CIVIL POST-MAINTENANCE, MANUFACTURER, PRODUCTION, OR ACCEPTANCE FLIGHT TEST OPERATIONS, MUST MEET ALL OF THE FOLLOWING REQUIREMENTS: A) A U.S. COMPANY MUST HAVE OPERATIONAL CONTROL OF THE AIRCRAFT; B) AN FAA-CERTIFICATED PILOT MUST SERVE AS PILOT IN COMMAND; C) ONLY CREWMEMBERS ARE PERMITTED ONBOARD THE AIRCRAFT; AND D) MAINTENANCE FLIGHT IS INCLUDED IN THE REMARKS SECTION OF THE FLIGHT PLAN. PART II. CIVIL AIRCRAFT OPERATIONS THAT TRANSIT U.S. TERRITORIAL AIRSPACE A. CIVIL AIRCRAFT, EXCEPT THOSE OPERATING IN ACCORDANCE WITH PARAGRAPHS B, C, D, OR E OF THIS PART II, ARE AUTHORIZED TO TRANSIT THE TERRITORIAL AIRSPACE OF THE U.S. IF IN COMPLIANCE WITH ALL OF THE FOLLOWING CONDITIONS: 1) FILE AND ARE ON AN ACTIVE FLIGHT PLAN (IFR OR DVFR); 2) ARE EQUIPPED WITH AN OPERATIONAL MODE C OR S TRANSPONDER AND CONTINUOUSLY SQUAWK AN ATC ASSIGNED TRANSPONDER CODE; 3) MAINTAIN TWO-WAY COMMUNICATIONS WITH ATC; 4) ARE OPERATING UNDER AN APPROVED TSA AVIATION SECURITY PROGRAM OR ARE OPERATING WITH AND IN ACCORDANCE WITH AN FAA/TSA AIRSPACE 1601160030-PERM END PART 4 OF 10

FDC 6/4255 ZZZ PART 5 OF 10 SECURITY...SPECIAL SECURITY INSTRUCTIONS FOR CIVIL WAIVER, IF: (A) THE AIRCRAFT IS NOT REGISTERED IN THE U.S.; OR (B) THE AIRCRAFT IS REGISTERED IN THE U.S. AND ITS MAXIMUM TAKEOFF GROSS WEIGHT IS GREATER THAN 100,309 POUNDS (45,500 KGS); 5) ARE IN RECEIPT OF AND ARE OPERATING IN ACCORDANCE WITH AN FAA ROUTING AUTHORIZATION IF THE AIRCRAFT IS REGISTERED IN A U.S. STATE DEPARTMENT-DESIGNATED SPECIAL INTEREST COUNTRY OR IS OPERATING WITH THE ICAO THREE LETTER DESIGNATOR OF A COMPANY IN A COUNTRY LISTED AS A U.S. STATE DEPARTMENT-DESIGNATED SPECIAL INTEREST COUNTRY, UNLESS THE OPERATOR HOLDS VALID FAA PART 129 OPERATIONS SPECIFICATIONS. FAA ROUTING AUTHORIZATION FOR TRANSIT OF U.S. TERRITORIAL AIRSPACE BY AIRCRAFT SUBJECT TO THIS PART II, SUBPARAGRAPH A.5 WILL ONLY BE GRANTED FOR IFR OPERATIONS. DVFR AND VFR FLIGHT OPERATIONS ARE PROHIBITED FOR ANY AIRCRAFT TRANSITING U.S. TERRITORIAL AIRSPACE REQUIRING AN FAA ROUTING AUTHORIZATION. B. CIVIL AIRCRAFT REGISTERED IN CANADA OR MEXICO, AND ENGAGED IN OPERATIONS FOR THE PURPOSES OF AIR AMBULANCE, FIRE FIGHTING, LAW ENFORCEMENT, SEARCH AND RESCUE, OR EMERGENCY EVACUATION ARE AUTHORIZED TO TRANSIT U.S. TERRITORIAL AIRSPACE WITHIN 50 NM OF 1601160030-PERM END PART 5 OF 10

FDC 6/4255 ZZZ PART 6 OF 10 SECURITY...SPECIAL SECURITY INSTRUCTIONS FOR CIVIL THEIR RESPECTIVE BORDERS WITH THE U.S., WITH OR WITHOUT AN ACTIVE FLIGHT PLAN, PROVIDED THEY HAVE RECEIVED AND CONTINUOUSLY TRANSMIT AN ATC-ASSIGNED TRANSPONDER CODE. C. CIVIL AIRCRAFT REGISTERED IN CANADA, MEXICO, BAHAMAS, BERMUDA, CAYMAN ISLANDS , OR THE BRITISH VIRGIN ISLANDS WITH A MAXIMUM CERTIFICATED TAKEOFF GROSS WEIGHT OF 100,309 POUNDS (45,500 KGS) OR LESS ARE AUTHORIZED TO TRANSIT U.S. TERRITORIAL AIRSPACE IF IN COMPLIANCE WITH ALL OF THE FOLLOWING CONDITIONS: 1) FILE AND ARE ON AN ACTIVE FLIGHT PLAN (IFR, VFR, OR DVFR) THAT ENTERS U.S. TERRITORIAL AIRSPACE DIRECTLY FROM ANY OF THE COUNTRIES LISTED IN PART II, PARAGRAPH C. FLIGHTS THAT INCLUDE A STOP IN A NON-LISTED COUNTRY PRIOR TO ENTERING U.S. TERRITORIAL AIRSPACE MUST COMPLY WITH THE REQUIREMENTS PRESCRIBED BY PART II, PARAGRAPH A, INCLUDING OPERATING UNDER AN APPROVED TSA AVIATION SECURITY PROGRAM OR OPERATING WITH AND IN

ACCORDANCE WITH AN FAA/TSA AIRSPACE WAIVER. 2) ARE EQUIPPED WITH AN OPERATIONAL MODE C OR S TRANSPONDER AND CONTINUOUSLY SQUAWK AN ATC ASSIGNED TRANSPONDER CODE; AND 3) MAINTAIN TWO-WAY COMMUNICATIONS WITH ATC. D. CIVIL AIRCRAFT REGISTERED IN CANADA, MEXICO, BAHAMAS, BERMUDA, 1601160030-PERM END PART 6 OF 10

FDC 6/4255 ZZZ PART 7 OF 10 SECURITY...SPECIAL SECURITY INSTRUCTIONS FOR CIVIL CAYMAN ISLANDS, OR THE BRITISH VIRGIN ISLANDS WITH A MAXIMUM CERTIFICATED TAKEOFF GROSS WEIGHT GREATER THAN 100,309 POUNDS (45,500 KGS) MUST COMPLY WITH THE REQUIREMENTS PRESCRIBED BY PART II, PARAGRAPH A, INCLUDING OPERATING UNDER AN APPROVED TSA AVIATION SECURITY PROGRAM OR OPERATING WITH AND IN ACCORDANCE WITH AN FAA/TSA AIRSPACE WAIVER. E. CIVIL AIRCRAFT REGISTERED IN THE U.S., CANADA, OR MEXICO WITH A MAXIMUM CERTIFICATED TAKEOFF GROSS WEIGHT OF 100,309 POUNDS (45,500 KGS) OR LESS THAT ARE OPERATING WITHOUT AN OPERATIONAL MODE C OR S TRANSPONDER AND/OR THE ABILITY TO MAINTAIN TWO-WAY COMMUNICATIONS WITH ATC, ARE AUTHORIZED TO TRANSIT U.S. TERRITORIAL AIRSPACE OVER ALASKA IF IN COMPLIANCE WITH ALL OF THE FOLLOWING CONDITIONS: 1) ENTER AND EXIT U.S. TERRITORIAL AIRSPACE OVER ALASKA NORTH OF THE FIFTY-FOURTH PARALLEL; 2) FILE AND ARE ON AN ACTIVE FLIGHT PLAN; AND 3) SQUAWK 1200 IF VFR AND EQUIPPED WITH A TRANSPONDER. PART III. FAA/TSA AIRSPACE WAIVER, TSA AVIATION SECURITY PROGRAM, AND FAA ROUTING AUTHORIZATION INFORMATION. A. FAA/TSA AIRSPACE WAIVERS 1601160030-PERM END PART 7 OF 10

FDC 6/4255 ZZZ PART 8 OF 10 SECURITY...SPECIAL SECURITY INSTRUCTIONS FOR CIVIL 1) OPERATORS MAY SUBMIT REQUESTS FOR FAA/TSA AIRSPACE WAIVERS AT HTTPS://WAIVERS.FAA.GOV BY SELECTING INTERNATIONAL AS THE WAIVER TYPE. 2) INFORMATION REGARDING FAA/TSA AIRSPACE WAIVERS CAN BE FOUND AT: HTTP://WWW.TSA.GOV/FOR-INDUSTRY/GENERAL-AVIATION OR CAN BE OBTAINED BY CONTACTING TSA AT 571-227-2071. 3) ALL EXISTING FAA/TSA WAIVERS ISSUED UNDER PREVIOUS FDC NOTAMS REMAIN VALID UNTIL THE EXPIRATION DATE SPECIFIED IN THE WAIVER, UNLESS SOONER SUPERSEDED OR RESCINDED. B. TSA AVIATION SECURITY PROGRAMS 1) CONTACTS FOR INFORMATION REGARDING TSA AVIATION SECURITY PROGRAMS FOR APPLICANTS FOR U.S. AIR OPERATOR CERTIFICATES WILL BE PROVIDED BY THE U.S. DEPARTMENT OF TRANSPORTATION DURING THE CERTIFICATION PROCESS. 2) FOR INFORMATION ABOUT APPLICABLE TSA SECURITY PROGRAMS, U.S. AIR CARRIERS AND COMMERCIAL OPERATORS MUST CONTACT THEIR TSA PRINCIPAL SECURITY SPECIALIST (PSS), AND FOREIGN AIR CARRIERS MUST CONTACT THEIR INTERNATIONAL INDUSTRY REPRESENTATIVE (IIR). C. INFORMATION ABOUT FAA ROUTING AUTHORIZATIONS FOR U.S. STATE 1601160030-PERM END PART 8 OF 10

FDC 6/4255 ZZZ PART 9 OF 10 SECURITY...SPECIAL SECURITY INSTRUCTIONS FOR CIVIL DEPARTMENT-DESIGNATED SPECIAL INTEREST COUNTRY FLIGHT OPERATIONS IN U.S. TERRITORIAL AIRSPACE IS AVAILABLE BY COUNTRY AT: HTTP://WWW.FAA.GOV/AIR_TRAFFIC/PUBLICATIONS/US_RESTRICTIONS/ OR BY CONTACTING THE FAA SYSTEM OPERATIONS SUPPORT CENTER (SOSC) AT 202-267-8115. PART IV. SPECIAL EMPHASIS A. PILOTS ARE REMINDED THAT THERE ARE INCREASED SECURITY MEASURES IN PLACE AT MANY AREAS. IN ACCORDANCE WITH 14 CFR 91.103, PRIOR TO DEPARTURE, PILOTS MUST BECOME FAMILIAR WITH ALL AVAILABLE INFORMATION CONCERNING THAT FLIGHT, INCLUDING ANY TEMPORARY FLIGHT RESTRICTIONS ALONG THEIR ROUTE OF FLIGHT OR AT THEIR POINT OF DEPARTURE/ARRIVAL. B. NONCOMPLIANCE WITH THESE SPECIAL SECURITY REQUIREMENTS MAY RESULT IN DENIAL OF FLIGHT ENTRY INTO U.S. TERRITORIAL AIRSPACE OR GROUND STOP OF THE FLIGHT AT A U.S. AIRPORT. C. PILOTS OF AIRCRAFT THAT DO NOT ADHERE TO THE PROCEDURES IN THE SPECIAL SECURITY REQUIREMENTS CONTAINED IN THIS NOTAM MAY BE INTERCEPTED, AND/OR DETAINED AND INTERVIEWED BY FEDERAL, STATE, OR LOCAL LAW ENFORCEMENT, OR OTHER GOVERNMENT PERSONNEL. 1601160030-PERM END PART 9 OF 10

FDC 6/4255 ZZZ PART 10 OF 10 SECURITY...SPECIAL SECURITY INSTRUCTIONS FOR CIVIL PART V. DEFINITIONS A. AS USED IN THIS NOTAM, THE TERM U.S. TERRITORIAL AIRSPACE MEANS THE AIRSPACE OVER THE UNITED STATES, ITS TERRITORIES, AND POSSESSIONS, AND THE AIRSPACE OVER THE TERRITORIAL SEA OF THE UNITED STATES, WHICH EXTENDS 12 NAUTICAL MILES FROM THE BASELINES OF THE UNITED STATES DETERMINED IN ACCORDANCE WITH INTERNATIONAL LAW. B. WITHIN MEANS ANY FLIGHT DEPARTING FROM A LOCATION INSIDE OF THE U.S., ITS TERRITORIES, OR POSSESSIONS, WHICH OPERATES ENROUTE TO A LOCATION INSIDE THE U.S., ITS TERRITORIES, OR POSSESSIONS. C. TRANSIT MEANS ANY FLIGHT DEPARTING FROM A LOCATION OUTSIDE OF THE U.S., ITS TERRITORIES, OR POSSESSIONS, WHICH OPERATES IN U.S. TERRITORIAL AIRSPACE ENROUTE TO A LOCATION OUTSIDE THE U.S., ITS TERRITORIES OR POSSESSIONS WITHOUT LANDING AT A DESTINATION IN THE U.S., ITS TERRITORIES, OR POSSESSIONS. D. THE U.S. STATE DEPARTMENT-DESIGNATED SPECIAL INTEREST COUNTRIES ARE CUBA, IRAN, THE DEMOCRATIC PEOPLES REPUBLIC OF KOREA (NORTH KOREA), THE PEOPLE'S REPUBLIC OF CHINA, THE RUSSIAN FEDERATION, SUDAN, AND SYRIA. 1601160030-PERM END PART

FDC 2/2422 FDC PART 1 OF 2 SPECIAL ADVISORY NOTICE. A WARNING SIGNAL FOR COMMUNICATING WITH AIRCRAFT IS DEPLOYED AND IS OPERATING WITHIN THE WASHINGTON DC SPECIAL FLIGHT RULES AREA (SFRA), INCLUDING THE FLIGHT RESTRICTED ZONE (FRZ). THE SIGNAL CONSISTS OF HIGHLY FOCUSED RED AND GREEN COLORED LIGHTS IN AN ALTERNATING RED/RED/GREEN SIGNAL PATTERN. THIS SIGNAL MAY BE DIRECTED AT SPECIFIC AIRCRAFT SUSPECTED OF MAKING UNAUTHORIZED ENTRY INTO THE SFRA/FRZ AND ARE ON A HEADING OR FLIGHT PATH THAT MAY BE INTERPRETED AS A THREAT OR AT THE REQUEST OF THE FAA. THE BEAM IS NOT INJURIOUS TO THE EYES OF PILOTS/AIRCREWS OR PASSENGERS, REGARDLESS OF ALTITUDE OR DISTANCE FROM THE SOURCE. IF YOU ARE IN COMMUNICATION WITH AIR TRAFFIC CONTROL AND THIS SIGNAL IS DIRECTED AT YOUR AIRCRAFT, WE ADVISE YOU TO IMMEDIATELY COMMUNICATE WITH ATC THAT YOU ARE BEING ILLUMINATED BY A VISUAL WARNING SIGNAL. IF THIS SIGNAL IS DIRECTED AT YOU AND YOU ARE NOT COMMUNICATING WITH ATC, WE ADVISE YOU TO TURN TO A HEADING AWAY FROM THE CENTER OF THE FRZ/SFRA AS SOON AS POSSIBLE AND IMMEDIATELY CONTACT ATC ON AN APPROPRIATE FREQUENCY, OR IF UNSURE OF THE FREQUENCY, CONTACT ATC ON VHF GUARD 121.5 OR UHF GUARD 243.0. BE ADVISED THAT FAILURE TO FOLLOW THE RECOMMENDED PROCEDURES OUTLINED ABOVE MAY RESULT IN INTERCEPTION BY MILITARY AIRCRAFT AND/OR THE USE OF FORCE. END PART 1 OF 2

FDC 2/2422 FDC PART 2 OF 2 SPECIAL ADVISORY NOTICE. THIS NOTICE ONLY APPLIES TO VFR AIRCRAFT OPERATING WITHIN THE SFRA/FRZ, INCLUDING DOD, LAW ENFORCEMENT, AND AEROMEDICAL OPERATIONS. THIS NOTICE DOES NOT CHANGE PROCEDURES ESTABLISHED FOR REPORTING UNAUTHORIZED LASER ILLUMINATION AS PUBLISHED IN ADVISORY CIRCULAR 70-2. "THIS SIGNAL MAY BE DIRECTED AT SPECIFIC AIRCRAFT SUSPECTED OF MAKING UNAUTHORIZED ENTRY INTO THE SFRA/FRZ AND ARE ON A HEADING OR FLIGHT PATH THAT MAY BE INTERPRETED AS A THREAT OR THAT OPERATE CONTRARY TO THE OPERATING RULES FOR THE SFRA/FRZ". END PART 2 OF 2

FDC 1/1155 ZDC DC .. FLIGHT RESTRICTIONS, WASHINGTON, DC. EFFECTIVE 1101102040 UTC UNTIL FURTHER NOTICE. THIS NOTICE WILL REPLACE NOTAM 0/9463 DUE TO TECHNICAL ERROR, NO CHANGES IN RESTRICTIONS. PURSUANT TO TITLE 14 CFR SECTION 99.7, SPECIAL SECURITY INSTRUCTIONS. A. EXCEPT FOR FAA APPROVED DOD, LAW ENFORCEMENT, AND WAIVERED LIFEGUARD/AIR AMBULANCE FLIGHTS, ALL VFR AIRCRAFT OPERATIONS WITHIN 30NM OF 385134N/0770211W OR THE WASHINGTON /DCA/ VOR/DME, FROM THE SURFACE UP TO BUT NOT INCLUDING FL180, ARE RESTRICTED TO AN INDICATED AIRSPEED OF 180 KNOTS OR LESS, IF CAPABLE. IF UNABLE, THE PILOT MUST CONTACT THE APPROPRIATE ATC FACILITY AND ADVISE THEM OF THE AIRCRAFT'S OPERATIONAL LIMITATIONS. B. ALL VFR AIRCRAFT OPERATIONS WITHIN THE AIRSPACE BETWEEN 30 NMR AND 60 NMR OF 385134N/0770211W OR THE WASHINGTON /DCA/ VOR/DME, FROM THE SURFACE UP TO BUT NOT INCLUDING FL180, ARE RESTRICTED TO AN INDICATED AIRSPEED OF 230 KNOTS OR LESS, IF CAPABLE. IF UNABLE THE PILOT MUST CONTACT THE APPROPRIATE ATC FACILITY AND ADVISE THEM OF THE AIRCRAFT'S OPERATIONAL LIMITATIONS PRIOR TO ENTERING THE 60 NMR OF THE WASHINGTON /DCA/ VOR/DME.

FDC 8/2435 FDC ... SPECIAL NOTICE ... PILOTS ARE REMINDED THAT THERE ARE INCREASED SECURITY MEASURES IN PLACE FOR AIRCRAFT ENTERING DOMESTIC AIRSPACE, INCLUDING THOSE ENTERING FLORIDA COASTAL WATERS. ALL PILOTS OF VFR AIRCRAFT ARE REQUIRED TO FILE A DEFENSE VISUAL FLIGHT RULES (DVFR) FLIGHT PLAN PRIOR TO ENTRY INTO THE AIR DEFENSE IDENTIFICATION ZONE(ADIZ)IN ACCORDANCE WITH CFR 99 TITLE 14 CHAPTER 1 PART 99 SECURITY CONTROL OF AIR TRAFFIC, SECTIONS 99.1 THROUGH 99.49. THE PILOT MUST ACTIVATE THE DVFR FLIGHT PLAN WITH U.S. FLIGHT SERVICE AND SET THE AIRCRAFT TRANSPONDER TO THE ASSIGNED DISCRETE BEACON CODE PRIOR TO ENTERING THE ADIZ. FAILURE TO COMPLY WITH ALL DVFR PROCEDURES MAY RESULT IN THE AIRCRAFT BEING INTERCEPTED BY DEPARTMENT OF DEFENSE AIRCRAFT.

FDC 4/4386 FDC SPECIAL NOTICE... NATIONAL AIRSPACE SYSTEM INTERCEPT PROCEDURES. AVIATORS SHALL REVIEW THE FEDERAL AVIATION ADMINISTRATION AERONAUTICAL INFORMATION MANUAL (AIM) FOR INTERCEPTION PROCEDURES, CHAPTER 5, SECTION 6, PARAGRAPH 5-6-2. ALL AIRCRAFT OPERATING IN UNITED STATES NATIONAL AIRSPACE, IF CAPABLE, SHALL MAINTAIN A LISTENING WATCH ON VHF GUARD 121.5 OR UHF 243.0. IF AN AIRCRAFT IS INTERCEPTED BY U.S. MILITARY AIRCRAFT AND FLARES ARE DISPENSED, THE FOLLOWING PROCEDURES ARE TO BE FOLLOWED: FOLLOW THE INTERCEPT'S VISUAL SIGNALS, CONTACT AIR TRAFFIC CONTROL IMMEDIATELY ON THE LOCAL FREQUENCY OR ON VHF GUARD 121.5 OR UHF GUARD 243.0, AND COMPLY WITH THE INSTRUCTIONS GIVEN BY THE INTERCEPTING AIRCRAFT INCLUDING VISUAL SIGNALS IF UNABLE RADIO CONTACT. BE ADVISED THAT NONCOMPLIANCE MAY RESULT IN THE USE OF FORCE.

Part 2.

REVISIONS TO MINIMUM ENROUTE

IFR ALTITUDES & CHANGEOVER POINTS

REVISIONS TO IFR ALTITUDES & CHANGEOVER POINT
AMENDMENT 539
EFFECTIVE DATE May 24, 2018

§95.6001 VICTOR ROUTES-U.S

§95.6002 VOR FEDERAL AIRWAY V2

FROM	TO	MEA
IS AMENDED TO DELETE		
LANSING, MI VORTAC *3000 - MOCA *3000 - GNSS MEA	SALEM, MI VORTAC	*5000
SALEM, MI VORTAC	DELOW, MI FIX	3000
DELOW, MI FIX *2800 – MOCA	U.S. CANADIAN BORDER	*4000
U.S. CANADIAN BORDER *2400 - MOCA	BUFFALO, NY VOR/DME	*4000

§95.6005 VOR FEDERAL AIRWAY V5

FROM	TO	MEA
IS AMENDED TO DELETE		
APPLETON, OH VORTAC	MANSFIELD, OH VORTAC	3000
MANSFIELD, OH VORTAC	DRYER, OH VOR/DME	3000
DRYER, OH VOR/DME #FOR THAT AIRSPACE OVER U.S. TERRITORY.	U.S. CANADIAN BORDER	#2500

§95.6006 VOR FEDERAL AIRWAY V6

FROM	TO	MEA
IS AMENDED BY ADDING		
GIPPER, MI VORTAC *2600 - MOCA	MODEM, IN FIX	*4000
IS AMENDED TO DELETE		
GIPPER, MI VORTAC *2600 - MOCA	BRYTO, IN FIX X	*3500
BRYTO, IN FIX *2500 - MOCA	PIONS, OH FIX	*4000
PIONS, OH FIX *2300 - MOCA	WATERVILLE, OH VOR/DME	*3300
DRYER, OH VOR/DME *5000 - MCA MOROW, OH FIX , E BND	*MOROW, OH FIX	3100
MOROW, OH FIX *3500 - MCA HIRES, OH FIX , W BND **2700 - MOCA **3000 - GNSS MEA	*HIRES, OH FIX	**5000

HIRES, OH FIX	YOUNGSTOWN, OH VORTAC	2900
YOUNGSTOWN, OH VORTAC *3000 - MOCA *3000 - GNSS MEA	MERCY, PA FIX	*5000
MERCY, PA FIX	CLARION, PA VOR/DME	3600

§95.6007 VOR FEDERAL AIRWAY V7

FROM	TO	MEA
IS AMENDED TO READ IN PART		
DOLPHIN, FL VORTAC	LEE COUNTY, FL VORTAC	2300

§95.6008 VOR FEDERAL AIRWAY V8

FROM	TO	MEA
IS AMENDED TO DELETE		
FLAG CITY, OH VORTAC	DUSKY, OH FIX	2600
DUSKY, OH FIX	MANSFIELD, OH VORTAC	3000
MANSFIELD, OH VORTAC	BRIGGS, OH VOR/DME	3000

§95.6010 VOR FEDERAL AIRWAY V10

FROM	TO	MEA
IS AMENDED TO DELETE		
LITCHFIELD, MI VOR/DME *7500 - MRA	*CRUXX, MI FIX	3000
*CRUXX, MI FIX *7500 - MRA **2300 - MOCA	CARLETON, MI VOR/DME	**6000
CARLETON, MI VOR/DME *2100 - MOCA	U.S. CANADIAN BORDER	*3000
U.S. CANADIAN BORDER *1800 - MOCA	AZTRO, OH FIX	*4000
AZTRO, OH FIX *1800 - MOCA *2300 - GNSS MEA	FAILS, OH FIX	*4000
FAILS, OH FIX *2000 - MOCA	WONOP, OH FIX	*3000
WONOP, OH FIX *2700 - MOCA *3000 - GNSS MEA	YOUNGSTOWN, OH VORTAC	*5000

§95.6011 VOR FEDERAL AIRWAY V11

FROM	TO	MEA
IS AMENDED TO DELETE		
EDGEE, OH FIX	PIONS, OH FIX	4000
PIONS, OH FIX *6000 - MRA	*HIRED, MI FIX	6000
*HIRED, MI FIX *6000 - MRA **7500 - MRA	**CRUXX, MI FIX	7500

§95.6014 VOR FEDERAL AIRWAY V14

FROM	TO	MEA
IS AMENDED TO DELETE		
FLAG CITY, OH VORTAC *2400 - MOCA	OBRLN, OH FIX	*3500
OBRLN, OH FIX *2500 - MOCA	DRYER, OH VOR/DME	*3500
DRYER, OH VOR/DME	JEFFERSON, OH VOR/DME	3500
JEFFERSON, OH VOR/DME	ERIE, PA VORTAC	2700

§95.6026 VOR FEDERAL AIRWAY V26

FROM	TO	MEA
IS AMENDED TO DELETE		
LANSING, MI VORTAC *3000 - GNSS MEA	SALEM, MI VORTAC	*5000
SALEM, MI VORTAC	DETROIT, MI VOR/DME	2900
DETROIT, MI VOR/DME *2300 - MOCA	U.S. CANADIAN BORDER	*3400
U.S. CANADIAN BORDER *2300 - MOCA	GEMNI, OH FIX	*3400
GEMNI, OH FIX *2200 - MOCA	DRYER, OH VOR/DME	*3000

§95.6030 VOR FEDERAL AIRWAY V30

FROM	TO	MEA
IS AMENDED TO DELETE		
LITCHFIELD, MI VOR/DME *6000 - MRA	*HIRED, MI FIX	3000
*HIRED, MI FIX *6000 - MRA	WATERVILLE, OH VOR/DME	3000
DRYER, OH VOR/DME	AKRON, OH VOR/DME	3000
AKRON, OH VOR/DME	CAPEL, OH FIX	3600
CAPEL, OH FIX *2800 - MOCA	VOLAN, PA FIX	*3600
VOLAN, PA FIX	CLARION, PA VOR/DME	3600

§95.6038 VOR FEDERAL AIRWAY V38

FROM	TO	MEA
IS AMENDED BY ADDING		
FORT WAYNE, IN VORTAC	WINES, OH FIX	2500
IS AMENDED TO DELETE		
FORT WAYNE, IN VORTAC	FLAG CITY, OH VORTAC	2500
FLAG CITY, OH VORTAC	APPLETON, OH VORTAC	3000

§95.6040 VOR FEDERAL AIRWAY V40

FROM	TO	MEA
IS AMENDED TO DELETE		
DRYER, OH VOR/DME	BRIGGS, OH VOR/DME	3000
BRIGGS, OH VOR/DME	CUTTA, OH FIX	3000

§95.6043 VOR FEDERAL AIRWAY V43

FROM	TO	MEA
IS AMENDED TO DELETE		
APPLETON, OH VORTAC	TIVERTON, OH VOR/DME	3000
TIVERTON, OH VOR/DME	BRIGGS, OH VOR/DME	3000
BRIGGS, OH VOR/DME	YOUNGSTOWN, OH VORTAC	3000
ERIE, PA VORTAC #UNUSABLE	U.S. CANADIAN BORDER	
U.S. CANADIAN BORDER *2400 - MOCA	BUFFALO, NY VOR/DME	*4000

§95.6045 VOR FEDERAL AIRWAY V45

FROM	TO	MEA
IS AMENDED TO DELETE		
APPLETON, OH VORTAC	DUSKY, OH FIX	3000
DUSKY, OH FIX	WATERVILLE, OH VOR/DME	2600
WATERVILLE, OH VOR/DME *6000 - MRA	*HIRED, MI FIX	3000
*HIRED, MI FIX *6000 - MRA	JACKSON, MI VOR/DME	3000
JACKSON, MI VOR/DME	LANSING, MI VORTAC	3000
LANSING, MI VORTAC	SAGINAW, MI VOR/DME	2600

§95.6047 VOR FEDERAL AIRWAY V47

FROM	TO	MEA
IS AMENDED TO DELETE		
FLAG CITY, OH VORTAC	WATERVILLE, OH VOR/DME	2500

§95.6059 VOR FEDERAL AIRWAY V59

FROM	TO	MEA
IS AMENDED TO DELETE		
NEWCOMERSTOWN, OH VOR/DME	BRIGGS, OH VOR/DME	3000

§95.6074 VOR FEDERAL AIRWAY V74

FROM	TO	MEA
IS AMENDED TO READ IN PART		
FORT SMITH, AR VORTAC	MAGGA, AR FIX	
E BND		4500
W BND		4000

§95.6075 VOR FEDERAL AIRWAY V75

FROM	TO	MEA
IS AMENDED TO DELETE		
BRIGGS, OH VOR/DME	DRYER, OH VOR/DME	3000
DRYER, OH VOR/DME *2200 - MOCA #FOR THAT AIRSPACE OVER U.S. TERRITORY.	U.S. CANADIAN BORDER	#*4000

§95.6084 VOR FEDERAL AIRWAY V84

FROM	TO	MEA
IS AMENDED TO DELETE		
LANSING, MI VORTAC	FLINT, MI VORTAC	2700

§95.6092 VOR FEDERAL AIRWAY V92

FROM	TO	MEA
IS AMENDED TO DELETE		
BEBEE, IL FIX *3500 - MRA *3000 - MCA NILES, IL FIX , N BND	*NILES, IL FIX	3400
*NILES, IL FIX *3500 - MRA	CHICAGO HEIGHTS, IL VORTAC	2500
GOSHEN, IN VORTAC	BAGEL, IN FIX	2700
BAGEL, IN FIX *2400 - MOCA	EDGEE, OH FIX	*3000
EDGEE, OH FIX	WATERVILLE, OH VOR/DME	3000
WATERVILLE, OH VOR/DME	MANSFIELD, OH VORTAC	2900
MANSFIELD, OH VORTAC	TIVERTON, OH VOR/DME	3000
TIVERTON, OH VOR/DME	NEWCOMERSTOWN, OH VOR/DME	3000

§95.6096 VOR FEDERAL AIRWAY V96

FROM	TO	MEA
IS AMENDED BY ADDING		
FORT WAYNE, IN VORTAC *2300 - MOCA	TWERP, OH FIX	*5000
IS AMENDED TO DELETE		
FORT WAYNE, IN VORTAC *16000 - MCA ILLIE, OH FIX , NE BND **2300 - MOCA	*ILLIE, OH FIX	**5000
ILLIE, OH FIX *16000 - MCA ANNTS, OH FIX , SW BND **2100 - MOCA	*ANNTS, OH FIX	**16000
ANNTS, OH FIX *2100 - MOCA	DETROIT, MI VOR/DME	*3000

§95.6098 VOR FEDERAL AIRWAY V98

FROM	TO	MEA
IS AMENDED TO DELETE		
DAYTON, OH VOR/DME	HINES, OH FIX	3000
HINES, OH FIX *7000 - MCA WOCKY, OH FIX , S BND	*WOCKY, OH FIX	7000
WOCKY, OH FIX *10000 - MCA PIONS, OH FIX , S BND	*PIONS, OH FIX	10000
PIONS, OH FIX 3000	MIZAR, MI FIX	

§95.6103 VOR FEDERAL AIRWAY V103

FROM	TO	MEA
IS AMENDED TO DELETE		
AKRON, OH VOR/DME *2700 – MOCA	U.S. CANADIAN BORDER	*9000
U.S. CANADIAN BORDER *2700 - MOCA	DETROIT, MI VOR/DME	*4000
DETROIT, MI VOR/DME *2400 - MOCA	PONTIAC, MI VORTAC	*3000
PONTIAC, MI VORTAC	LANSING, MI VORTAC	3000

§95.6116 VOR FEDERAL AIRWAY V116

FROM	TO	MEA
IS AMENDED TO DELETE		
WILLA, IL FIX *3000 - MRA **1800 - MOCA	*NEPTS, MI FIX	**4000
*NEPTS, MI FIX *3000 - MRA	KEELER, MI VOR/DME	2400
KEELER, MI VOR/DME	KALAMAZOO, MI VOR/DME	2600
KALAMAZOO, MI VOR/DME	JACKSON, MI VOR/DME	2700
JACKSON, MI VOR/DME	SALEM, MI VORTAC	3000
SALEM, MI VORTAC *2400 - MOCA	U.S. CANADIAN BORDER	#*3000
U.S. CANADIAN BORDER *1900 - MOCA	TRACE, OH FIX	*7000
TRACE, OH FIX *2200 - MOCA	ERIE, PA VORTAC	*3000

§95.6126 VOR FEDERAL AIRWAY V126

FROM	TO	MEA
IS AMENDED BY ADDING		
GOSHEN, IN VORTAC *2400 - MOCA	ILTON, IN FIX	*3000
IS AMENDED TO DELETE		
GOSHEN, IN VORTAC	BAGEL, IN FIX	2700
BAGEL, IN FIX *2400 – MOCA	EDGEE, OH FIX	*3000

EDGEE, OH FIX	WATERVILLE, OH VOR/DME	3000
WATERVILLE, OH VOR/DME	DRYER, OH VOR/DME	000
DRYER, OH VOR/DME	JEFFERSON, OH VOR/DME	3000
JEFFERSON, OH VOR/DME	ERIE, PA VORTAC	2700

§95.6133 VOR FEDERAL AIRWAY V133

FROM	TO	MEA
IS AMENDED TO DELETE		
ZANESVILLE, OH VOR/DME	TIVERTON, OH VOR/DME	3000
TIVERTON, OH VOR/DME	MANSFIELD, OH VORTAC	3000
SALEM, MI VORTAC	SAGINAW, MI VOR/DME	3000

§95.6144 VOR FEDERAL AIRWAY V144

FROM	TO	MEA
IS AMENDED TO READ IN PART		
*BEALL, OH FIX	*MORGANTOWN, WV VORTAC	4000
*4600 - MCA MORGANTOWN, WV VORTAC , SE BND		

§95.6157 VOR FEDERAL AIRWAY V157

FROM	TO	MEA
IS AMENDED TO READ IN PART		
*LOTTS, GA FIX	ALLENDALE, SC VOR	**9000
*6000 - MRA		
**1800 - MOCA		
**2000 - GNSS MEA		

§95.6159 VOR FEDERAL AIRWAY V159

FROM	TO	MEA
IS AMENDED TO READ IN PART		
VIRGINIA KEY, FL VOR/DME	*NITNY, FL FIX	2100
*3000 - MCA NITNY, FL FIX , N BND		

§95.6170 VOR FEDERAL AIRWAY V170

FROM	TO	MEA
IS AMENDED TO DELETE		
ERIE, PA VORTAC	BRADFORD, PA VOR/DME	*5000
*3900 - MOCA		

§95.6176 VOR FEDERAL AIRWAY V176

FROM	TO	MEA
IS AMENDED TO DELETE		
CARLETON, MI VOR/DME	U.S. CANADIAN BORDER	*3000
*2100 - MOCA		

§95.6188 VOR FEDERAL AIRWAY V188

FROM	TO	MEA
IS AMENDED TO DELETE		
CARLETON, MI VOR/DME *2100 - MOCA	U.S. CANADIAN BORDER	*3000
U.S. CANADIAN BORDER *1800 - MOCA *2300 - GNSS MEA	FAILS, OH FIX	*4000
FAILS, OH FIX *2000 - MOCA	WONOP, OH FIX	*3000
WONOP, OH FIX *2200 - MOCA	CLERI, OH FIX	*3000
CLERI, OH FIX *2400 - MOCA	JEFFERSON, OH VOR/DME	*3000
JEFFERSON, OH VOR/DME	TIDIOUTE, PA VORTAC	3500

§95.6210 VOR FEDERAL AIRWAY V210

FROM	TO	MEA
IS AMENDED TO DELETE		
ROSEWOOD, OH VORTAC	TIVERTON, OH VOR/DME	3000
TIVERTON, OH VOR/DME	BRIGGS, OH VOR/DME	3000
BRIGGS, OH VOR/DME	SEING, OH FIX	3000
SEING, OH FIX	CAPEL, OH FIX	3600
CAPEL, OH FIX *2800 - MOCA	VOLAN, PA FIX	*3600
VOLAN, PA FIX *3200 - MOCA *3300 - GNSS MEA	TALLS, PA FIX	*5000
TALLS, PA FIX	REVLOC, PA VOR/DME	4100

§95.6221 VOR FEDERAL AIRWAY V221

FROM	TO	MEA
IS AMENDED BY ADDING		
FORT WAYNE, IN VORTAC	ILTON, IN FIX	3000
IS AMENDED TO DELETE		
FORT WAYNE, IN VORTAC	GAREN, IN FIX	2600
GAREN, IN FIX	LITCHFIELD, MI VOR/DME	3000
LITCHFIELD, MI VOR/DME *2500 - MOCA	JACKSON, MI VOR/DME	*3000
JACKSON, MI VOR/DME	SALEM, MI VORTAC	3000
SALEM, MI VORTAC	DELOW, MI FIX	3000
DELOW, MI FIX *2800 - MOCA	U.S. CANADIAN BORDER	*4000
U.S. CANADIAN BORDER #FOR THAT AIRSPACE OVER U.S. TERRITORY.	ERIE, PA VORTAC	#3000

§95.6232 VOR FEDERAL AIRWAY V232

FROM	TO	MEA
IS AMENDED TO DELETE		
CHARDON, OH VOR/DME	FRANKLIN, PA VOR	3300 MAA - 15000
FRANKLIN, PA VOR	COOBE, PA FIX	3500
COOBE, PA FIX	KEATING, PA VORTAC	4000

§95.6233 VOR FEDERAL AIRWAY V233

FROM	TO	MEA
IS AMENDED TO DELETE		
LITCHFIELD, MI VOR/DME	LANSING, MI VORTAC	3000
LANSING, MI VORTAC	MOUNT PLEASANT, MI VOR/DME	3000

§95.6275 VOR FEDERAL AIRWAY V275

FROM	TO	MEA
IS AMENDED TO READ IN PART		
DAYTON, OH VOR/DME *2500 - MOCA	KLOEE, OH FIX	*6000

§95.6297 VOR FEDERAL AIRWAY V297

FROM	TO	MEA
IS AMENDED TO DELETE		
JOHNSTOWN, PA VOR/DME	TALLS, PA FIX	4400
TALLS, PA FIX *3200 - MOCA *3300 - GNSS MEA	VOLAN, PA FIX	*5000
VOLAN, PA FIX *2800 - MOCA	CAPEL, OH FIX	*3600
CAPEL, OH FIX	AKRON, OH VOR/DME	3600
AKRON, OH VOR/DME *3000 – MOCA	U.S. CANADIAN BORDER	*6000

§95.6353 VOR FEDERAL AIRWAY V353

FROM	TO	MEA
IS AMENDED TO DELETE		
JACKSON, MI VOR/DME	FLINT, MI VORTAC	2800

§95.6383 VOR FEDERAL AIRWAY V383

FROM	TO	MEA
IS AMENDED TO DELETE		
ROSEWOOD, OH VORTAC	YOGGI, OH FIX	3100
YOGGI, OH FIX *6500 - MRA **3100 - MOCA	*CHOOT, OH FIX	**6500
*CHOOT, OH FIX *6500 – MRA	DETROIT, MI VOR/DME	3100

§95.6396 VOR FEDERAL AIRWAY V396

FROM	TO	MEA
IS AMENDED TO DELETE		
U.S. CANADIAN BORDER *2700 - MOCA	CHARDON, OH VOR/DME	*8000

§95.6406 VOR FEDERAL AIRWAY V406

FROM	TO	MEA
IS AMENDED TO DELETE		
SALEM, MI VORTAC *2700 - MOCA	U.S. CANADIAN BORDER	*4000

§95.6416 VOR FEDERAL AIRWAY V416

FROM	TO	MEA
IS AMENDED TO DELETE		
ROSEWOOD, OH VORTAC *4000 - MRA **2500 - MOCA	*LAWTO, OH FIX	**4000
*LAWTO, OH FIX *4000 - MRA **2500 - MOCA	MANSFIELD, OH VORTAC	**4000
MANSFIELD, OH VORTAC	JAKEE, OH FIX	3000

§95.6418 VOR FEDERAL AIRWAY V418

FROM	TO	MEA
IS AMENDED TO DELETE		
SALEM, MI VORTAC *2700 - MOCA #FOR THAT AIRSPACE OVER U.S. TERRITORY.	BEWEL, OH FIX	#*4000
BEWEL, OH FIX *3300 - MOCA	JAMESTOWN, NY VOR/DME	*4000

§95.6426 VOR FEDERAL AIRWAY V426

FROM	TO	MEA
IS AMENDED TO DELETE		
CARLETON, MI VOR/DME *3000 - GNSS MEA	SALFE, OH FIX	*4000
SALFE, OH FIX	AMRST, OH FIX	
AMRST, OH FIX *2200 - MOCA	DRYER, OH VOR/DME	*3000

§95.6435 VOR FEDERAL AIRWAY V435

FROM	TO	MEA
IS AMENDED TO DELETE		
ROSEWOOD, OH VORTAC *2700 - MOCA	OBRLN, OH FIX	*6000
OBRLN, OH FIX *2500 - MOCA	DRYER, OH VOR/DME	*3500

§95.6443 VOR FEDERAL AIRWAY V443

FROM	TO	MEA
IS AMENDED TO DELETE		
WISKE, WV FIX	NEWCOMERSTOWN, OH VOR/DME	3300
NEWCOMERSTOWN, OH VOR/DME	TIVERTON, OH VOR/DME	3000
TIVERTON, OH VOR/DME	DRYER, OH VOR/DME	3000
DRYER, OH VOR/DME	FAILS, OH FIX	2500
FAILS, OH FIX *1700 - MOCA	U.S. CANADIAN BORDER	*3000

§95.6450 VOR FEDERAL AIRWAY V450

FROM	TO	MEA
IS AMENDED TO DELETE		
FLINT, MI VORTAC	KATTY, MI FIX	3000
KATTY, MI FIX *2800 - MOCA	U.S. CANADIAN BORDER	*4000

§95.6464 VOR FEDERAL AIRWAY V464

FROM	TO	MEA
IS AMENDED TO DELETE		
SALEM, MI VORTAC	U.S. CANADIAN BORDER	3000

§95.6467 VOR FEDERAL AIRWAY V467

FROM	TO	MEA
IS AMENDED TO DELETE		
RICHMOND, IN VORTAC *3000 - MOCA	WATERVILLE, OH VOR/DME	*10000
WATERVILLE, OH VOR/DME *2100 - MOCA	DETROIT, MI VOR/DME	*3000

§95.6486 VOR FEDERAL AIRWAY V486

FROM	TO	MEA
IS AMENDED TO DELETE		
LEBRN, OH FIX	CHARDON, OH VOR/DME	3000
CHARDON, OH VOR/DME	ALLCO, PA FIX	3300
ALLCO, PA FIX *3200 - MOCA	JAMESTOWN, NY VOR/DME	*3700

§95.6493 VOR FEDERAL AIRWAY V493

FROM	TO	MEA
IS AMENDED TO DELETE		
APPLETON, OH VORTAC	DUSKY, OH FIX	3000
DUSKY, OH FIX	WATERVILLE, OH VOR/DME	2600
WATERVILLE, OH VOR/DME *2200 - MOCA	CARLETON, MI VOR/DME	*3000

§95.6522 VOR FEDERAL AIRWAY V522

FROM	TO	MEA
IS AMENDED TO DELETE		
DRYER, OH VOR/DME	FAILS, OH FIX	2500

§95.6523 VOR FEDERAL AIRWAY V523

FROM	TO	MEA
IS AMENDED TO DELETE		
APPLETON, OH VORTAC	TIVERTON, OH VOR/DME	3000
TIVERTON, OH VOR/DME	AKRON, OH VOR/DME	3000
AKRON, OH VOR/DME	YOUNGSTOWN, OH VORTAC	3000
YOUNGSTOWN, OH VORTAC *3000 - GNSS MEA	ERIE, PA VORTAC	*5000

§95.6525 VOR FEDERAL AIRWAY V525

FROM	TO	MEA
IS AMENDED TO DELETE		
APPLETON, OH VORTAC	TIVERTON, OH VOR/DME	3000
TIVERTON, OH VOR/DME	DRYER, OH VOR/DME	3000

§95.6534 VOR FEDERAL AIRWAY V534

FROM	TO	MEA
IS AMENDED TO READ IN PART		
SCRAN, AR FIX	FORT SMITH, AR VORTAC	
W BND		*3500
E BND		*4500
*3000 - MOCA		

§95.6542 VOR FEDERAL AIRWAY V542

FROM	TO	MEA
IS AMENDED TO DELETE		
ROSEWOOD, OH VORTAC *4000 - MRA	*LAWTO, OH FIX	4000
*LAWTO, OH FIX *4000 - MRA **2500 - MOCA	MANSFIELD, OH VORTAC	**4000
MANSFIELD, OH VORTAC	AKRON, OH VOR/DME	3000
AKRON, OH VOR/DME *2600 - MOCA	YOUNGSTOWN, OH VORTAC	*3000
YOUNGSTOWN, OH VORTAC	HAGAR, PA FIX	3000
HAGAR, PA FIX	TIDIOUTE, PA VORTAC	3600

§95.6573 VOR FEDERAL AIRWAY V573

FROM		TO	MEA
IS AMENDED TO READ IN PART			
ELMMO, AR FIX		MARKI, AR FIX	*5500
*2600 - MOCA			
MARKI, AR FIX		HOT SPRINGS, AR VOR/DME	
	NE BND		*3500
	SW BND		*5500
*2700 - MOCA			

§95.6584 VOR FEDERAL AIRWAY V584

FROM	TO	MEA
IS AMENDED TO DELETE		
WATERVILLE, OH VOR/DME	DRYER, OH VOR/DME	*3000
*2200 - MOCA		

§95.6319 ALASKA VOR FEDERAL AIRWAY V319

FROM		TO	MEA
IS AMENDED TO READ IN PART			
JOHNSTONE POINT, AK VOR/DME		EDELE, AK FIX	
	E BND		4400
	W BND		10000
SNRIS, AK FIX		*ANCHORAGE, AK VOR/DME	
	W BND		8200
	E BND		10000
*8000 - MCA ANCHORAGE, AK VOR/DME , E BND			

§95.6322 ALASKA VOR FEDERAL AIRWAY V322

FROM		TO	MEA
IS AMENDED TO READ IN PART			
KING SALMON, AK VORTAC		KONIC, AK FIX	
	W BND		5000
	E BND		9000

§95.8003 VOR FEDERAL AIRWAY CHANGEOVER POINT

CHANGEOVER POINTS		AIRWAY SEGMENT	
FROM	**TO**	**DISTANCE**	**FROM**
	V5		
IS AMENDED TO DELETE CHANGEOVER POINT			
APPLETON, OH VORTAC	MANSFIELD, OH VORTAC	28	APPLETON
	V6		
IS AMENDED TO DELETE CHANGEOVER POINT			
DRYER, OH VOR/DME	YOUNGSTOWN, OH VORTAC	39	DRYER
YOUNGSTOWN, OH VORTAC	CLARION, PA VOR/DME	20	YOUNGSTOWN

V467

IS AMENDED TO DELETE CHANGEOVER POINT

RICHMOND, IN VORTAC	WATERVILLE, OH VOR/DME	56	RICHMOND

V542

IS AMENDED TO DELETE CHANGEOVER POINT

YOUNGSTOWN, OH VORTAC	TIDIOUTE,PA VORTAC	21	YOUNGSTOWN

Part 3

INTERNATIONAL NOTICES TO AIRMEN

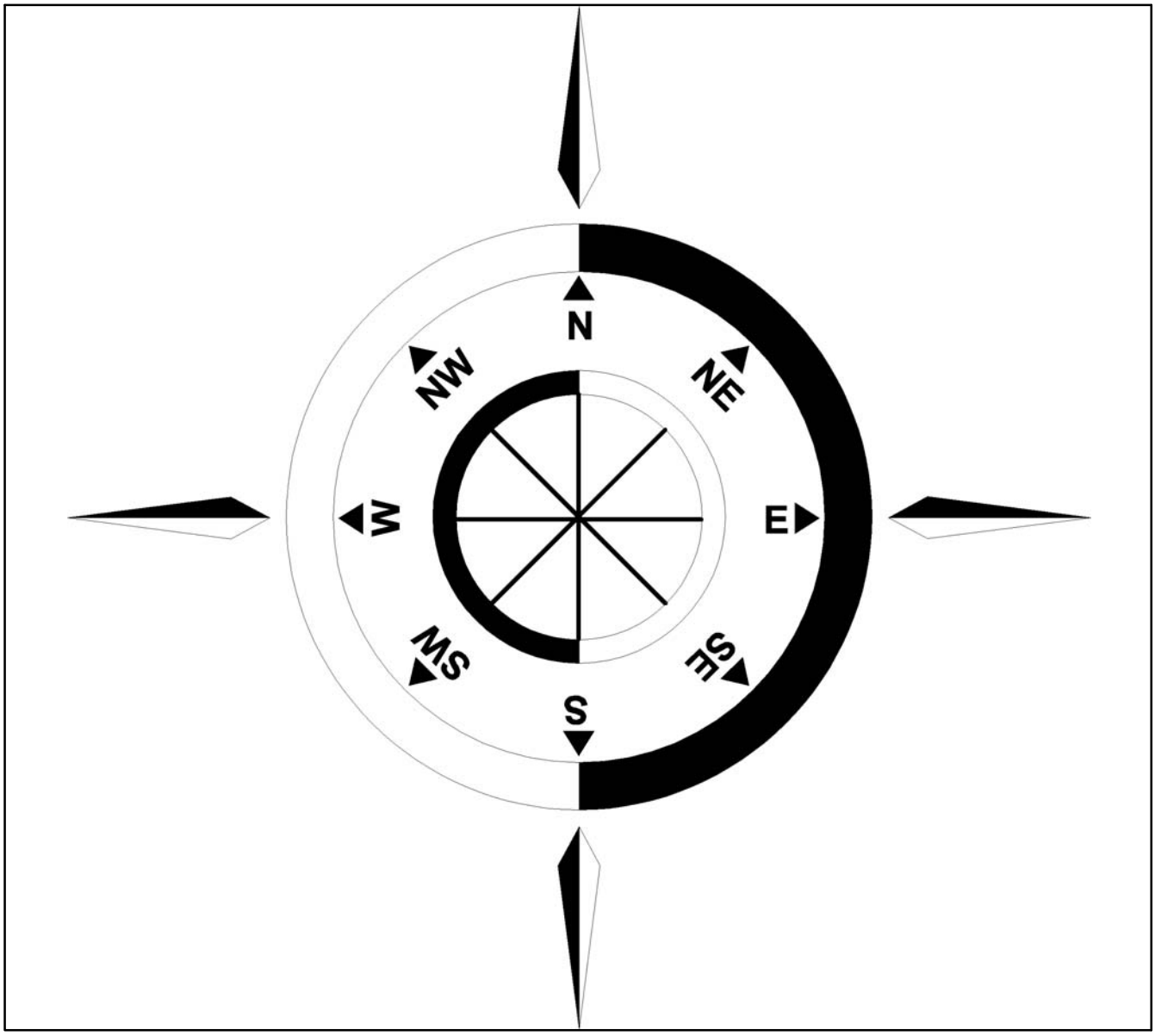

GENERAL

This part features significant international notices to airmen (NOTAM) information and special notices.

The information contained in the International Notices to Airmen section is derived from international notices and other official sources. International notices are of two types: Class One International Notices are those NOTAMs issued via telecommunications. They are made available to the U.S. flying public by the International NOTAM Office (Washington, DC) through the local Flight Service Station (FSS). Class Two International Notices are NOTAMs issued via postal services and are not readily available to the U.S. flying public. The International Notices to Airmen draws from both these sources and also includes information about temporary hazardous conditions which are not otherwise readily available to the flyer. Before any international flight, always update the International Notices to Airmen with a review of Class One International Notices available at your closest FSS.

Foreign notices carried in this publication are carried as issued to the maximum extent possible. Most abbreviations used in this publication are listed in ICAO Document DOC 8400. Wherever possible, the source of the information is included at the end of an entry. This allows the user to confirm the currency of the information with the originator.

International Information Source Code Table

Code	*Information Source*
I or II (followed by the NOTAM number)	Class One or Class Two NOTAMs
AIP	Aeronautical Information Publication (followed by the AIP change number)
AIC	Aeronautical Information Circular (followed by the AIC number)
DOS	Department of State advisories
FAA	Federal Aviation Administration.

The International Notices to Airmen section gives world wide coverage in each issue. Coverage for the U.S. and its external territories is limited and normally will not include data available on the domestic NOTAM circuit or published in other official sources available to the user.

Each issue of this section is complete in itself. Temporary data will be repeated in each issue until the condition ceases to exist. Permanent data will be carried until it is sufficiently published or is available in other permanent sources. New items will be indicated by a black bar running in the left or right margin.

This section includes data issued by foreign governments. The publication of this data in no way constitutes legal recognition of the validity of the data. This publication does not presume to tabulate all NOTAM data, although every effort is made to publish all pertinent data. The Federal Aviation Administration does not assume liability for failure to publish, or the accuracy of, any particular item.

INTERNATIONAL NOTICES TO AIRMEN

SECTION 1

Flight Prohibitions, Potentially Hostile Situations, and Foreign Notices

Introduction: This section contains information concerning FAA–issued flight prohibitions for countries and territories outside the United States, advisory notices on potentially hostile situations abroad, and notices issued by foreign governments and civil aviation authorities.

These may affect a pilot's decision to enter or use areas of foreign or international airspace. During the flight planning process, pilots should review FAA's Prohibitions, Restrictions, and Notices at https://www.faa.gov/air_traffic/publications/us_restrictions/ for foreign airspace and entry restrictions. Foreign airspace penetration without official authorization can involve extreme danger to the aircraft and the imposition of severe penalties and inconvenience on both passengers and crew. A flight plan on file with ATC authorities does not necessarily constitute the prior permission required by certain authorities. The possibility of fatal consequences cannot be ignored in some areas of the world.

All operators also should check the latest U.S. Department of State Travel Warnings and Public Announcements at http://travel.state.gov, and can obtain additional information by contacting the appropriate foreign government authorities.

BAHAMAS, THE

Communication Procedures for Aircraft Operations Within the Nassau and Grand Bahama Terminal Control Areas (TMAS')

Effective immediately, all aircraft operating or about to operate (IFR, VFR, including military unless specifically exempted, etc.) within the Nassau and Grand Bahama TMAS' and within a 50 nautical mile radius of Nassau and Freeport Int'l airports SHALL report, as a minimum, to the respective Approach Control Unit as follows:

a. Their identification.

b. Aircraft type.

c. Position.

d. Direction of flight.

e. Cruising level.

These reports shall enable the respective approach control unit to provide a more effective advisory service to possible conflicting flights, controlled and uncontrolled within the TMAS'.

Pilots shall contact the appropriate approach control unit as follows:

a. "Nassau Approach" on frequency 121.0 MHz.

b. "Freeport Approach" on frequency 126.5 MHz.

(Bahamas AIC 2/20/2010)

COMMONWEALTH OF INDEPENDENT STATES (CIS)

Special Notice: Provideniya Bay Airport, CIS.

In accordance with Federal Aviation Administration (FAA) Order 8260.31B, The Alaska Region is modifying the arrival and departure minimums for Provideniya Bay Airport, CIS.

Provideniya Bay PAR+2 NDB RWY 01 Visual RWY 19:

Approach visibility minimums are 9 km (9000 meters) IFR or VFR.

Departure minimums IFR or VFR:

RWY 01 ceiling 750 meters, visibility 5 km (5000 meters)

RWY 19 ceiling 300 meters, visibility 1.5 km (1500 meters)

NOTE–
NDB minimums apply when using PAR (VIS 9 KM/9000 METERS).

(FAA/AAL–200 2/22/2010)

CHINA

Federal Aviation Administration (FAA) Flight Routing Authorization Requirements in United States Territorial Airspace

All aircraft with China registrations beginning with B; aircraft using the ICAO designator of a China company; or aircraft used for China diplomatic flights require FAA routing authorization for flights in United States Territorial Airspace, unless the aircraft is registered in Hong Kong, Macau, or Taiwan, or the aircraft is operated by a company with FAA Part 129 operations specifications.

Only IFR flights are eligible for FAA routing authorization. See current FAA KFDC NOTAMS for other requirements and information regarding Aircraft that Operate To or From or Within or Transit Territorial Airspace of the United States (US).

FAA routing authorization is in addition to any US State Department (DOS) diplomatic clearance or US Transportation Security Administration (TSA) waiver. To obtain FAA routing authorization, contact the FAA System Operations Support Center at 9-ATOR-HQ-RT-REQ@faa.gov or FAX 202-267-5289 (Attention FAA SOSC), or call 202-267-8115.

Provide the following information:

1. Name and address of company or individual. Include a phone number (in case there are questions concerning your request) and a return E-Mail address. Aircraft Information: Callsign (including ICAO designator if assigned)/type/registration number.

2. General Route Itinerary: Date range. City (ICAO Location Identifier)- City (ICAO Location Identifier)- City (ICAO Location Identifier), etc.

3. Specific route information for each leg of the flight: Callsign, departure point, date/time (UTC), route, destination, date/time (UTC).

4. Purpose: Cargo, Passenger, Diplomatic, etc. for each leg of flight.

(FAA/AJR–2 System Operations Security 6/27/2013)

CUBA

Federal Aviation Administration (FAA) Flight Routing Authorization Requirements in United States Territorial Airspace

All aircraft with Cuba registration beginning with CU; aircraft using the ICAO designator of a Cuba company; or aircraft used for Cuba diplomatic flights require FAA routing authorization for flights in United States Territorial Airspace.

Only IFR flights are eligible for FAA routing authorization. See current FAA KFDC NOTAMS for other requirements and information regarding Aircraft that Operate To or From or Within or Transit Territorial Airspace of the United States (US).

FAA routing authorization is in addition to any US State Department (DOS) diplomatic clearance or US Transportation Security Administration (TSA) waiver. To obtain FAA routing authorization, contact the FAA System Operations Support Center at 9-ATOR-HQ-RT-REQ@faa.gov or FAX 202-267-5289 (Attention FAA SOSC), or call 202-267-8115.

Provide the following information:

1. Name and address of company or individual. Include a phone number (in case there are questions concerning your request) and a return E-Mail address. Aircraft Information: Callsign (including ICAO designator if assigned)/type/registration number.

2. General Route Itinerary: Date range. City (ICAO Location Identifier)- City (ICAO Location Identifier)- City (ICAO Location Identifier), etc.

3. Specific route information for each leg of the flight: Callsign, departure point, date/time (UTC), route, destination, date/time (UTC).

4. Purpose: Cargo, Passenger, Diplomatic, etc. for each leg of flight.

(FAA/AJR–2 System Operations Security 6/27/2013)

EUROPE
EUROCONTROL Integrated Initial Flight Plan Processing System (IFPS).

All aircraft flying into, departing from, or transiting Europe within the General Air Traffic (GAT) Civil system must file an International Civil Aviation Organization (ICAO) flight plan with the Integrated Initial Flight Plan Processing System (IFPS) managed by the EUROCONTROL Central Flow Management Unit (CFMU). This system is the sole source for the distribution of the IFR/GAT portions of flight plan information to Air Traffic Control (ATC) within participating European Countries collectively known as the IFPS Zone (IFPZ). Flight plans and associated messages for all IFR flights, including the IFR portions of mixed IFR/VFR flights, entering, over flying or departing the IFPZ, shall be addressed only to the two IFPS addresses for that portion of the flight within the IFPZ. The IFPS addresses to be included in flight plans and associated messages submitted by operators that intend to fly into or through the IFPZ are as follows:

Network	**IFPS Unit Addresses**	
IFPU1		
Haren, Belgium	**AFTN**	EUCHZMFP
SITA BRUEP7X		
IFPU2		
Brétigny, France	**AFTN**	EUCBZMFP
SITA PAREP7X		

IFPS will ensure distribution of the accepted flight plan to all relevant ATS units within their area of responsibility. Flight plan message originators filing to IFPS are responsible for ensuring that the flight plan and any modifications made thereto are addressed to all the relevant ATS units outside the IFPZ. In order to ensure consistency between the flight plan data distributed within the IFPZ and that distributed outside the IFPZ, the EUROCONTROL CFMU has established a “re-addressing function”. The “re-addressing function” is intended primarily for flights originating within the IFPZ and proceeding outside the IFPZ.

Note.— Detailed procedures and information applicable to flight plan addressing and distribution are contained in the EUROCONTROL “Basic CFMU Handbook”.

Additional information may be obtained from Aeronautical Information Publications (AIP) and/or Aeronautical Information Circulars (AIC) issued by individual countries, through commercial flight planners, or by contacting EUROCONTROL, rue de la Fusee, 96, B–1130, Brussels, Belgium. Telephone: 32–2– 745–1950, FAX: 32–2– 729–9041 and on the EUROCONTROL Web site: www.eurocontrol.int.

NOTE−IFPS Zone Countries − Albania, Armenia, Austria, Belgium, Bosnia and Herzegovina, Bulgaria, Croatia, Cyprus, Czech Republic, Denmark, Estonia, Finland, France, Germany, Greece, Hungary, Ireland, Italy, Lithuania, Luxembourg, Former Yugoslav Republic of Macedonia, Malta, Monaco, Morocco, Netherlands, Norway, Poland, Portugal, Republic of Moldova, Romania, Slovak Republic, Slovenia, Spain, Sweden, Switzerland, Turkey, Ukraine, United Kingdom, Serbia and Montenegro.

(AEU-500 6/7/2010)

IRAN (ISLAMIC REPUBLIC OF)

Federal Aviation Administration (FAA) Flight Routing Authorization Requirements in United States Territorial Airspace

All aircraft with Iran registrations beginning with EP; aircraft using the ICAO designator of an Iran company; or aircraft used for Iran diplomatic flights require FAA routing authorization for flights in United States Territorial Airspace.

Only IFR flights are eligible for FAA routing authorization. See current FAA KFDC NOTAMS for other requirements and information regarding Aircraft that Operate To or From or Within or Transit Territorial Airspace of the United States (US).

FAA routing authorization is in addition to any US State Department (DOS) diplomatic clearance or US Transportation Security Administration (TSA) waiver. To obtain FAA routing authorization, contact the FAA System Operations Support Center at 9-ATOR-HQ-RT-REQ@faa.gov or FAX 202-267-5289 (Attention FAA SOSC), or call 202-267-8115.

Provide the following information:

1. Name and address of company or individual. Include a phone number (in case there are questions concerning your request) and a return E-Mail address. Aircraft Information: Callsign (including ICAO designator if assigned)/type/registration number.

2. General Route Itinerary: Date range. City (ICAO Location Identifier)- City (ICAO Location Identifier)- City (ICAO Location Identifier), etc.

3. Specific route information for each leg of the flight: Callsign, departure point, date/time (UTC), route, destination, date/time (UTC).

4. Purpose: Cargo, Passenger, Diplomatic, etc. for each leg of flight.

(FAA/AJR−2 System Operations Security 6/27/2013)

DEMOCRATIC PEOPLE'S REPUBLIC OF NORTH KOREA (DPRK)

Federal Aviation Administration (FAA) Flight Routing Authorization Requirements in United States Territorial Airspace

All aircraft with DPRK registrations beginning with P; aircraft using the ICAO designator of a DPRK company; or aircraft used for DPRK diplomatic flights require FAA routing authorization for flights in United States Territorial Airspace.

Only IFR flights are eligible for FAA routing authorization. See current FAA KFDC NOTAMS for other requirements and information regarding Aircraft that Operate To or From or Within or Transit Territorial Airspace of the United States (US).

FAA routing authorization is in addition to any US State Department (DOS) diplomatic clearance or US Transportation Security Administration (TSA) waiver. To obtain FAA routing authorization, contact the FAA System Operations Support Center at 9-ATOR-HQ-RT-REQ@faa.gov or FAX 202-267-5289 (Attention FAA SOSC), or call 202-267-8115.

Provide the following information:

1. Name and address of company or individual. Include a phone number (in case there are questions concerning your request) and a return E-Mail address. Aircraft Information: Callsign (including ICAO designator if assigned)/type/registration number.

2. General Route Itinerary: Date range. City (ICAO Location Identifier)- City (ICAO Location Identifier)- City (ICAO Location Identifier), etc.

3. Specific route information for each leg of the flight: Callsign, departure point, date/time (UTC), route, destination, date/time (UTC).

4. Purpose: Cargo, Passenger, Diplomatic, etc. for each leg of flight.

(FAA/AJR–2 System Operations Security 6/27/2013)

RUSSIA FEDERATION

Federal Aviation Administration (FAA) Flight Routing Authorization Requirements in United States Territorial Airspace

All aircraft with Russian Federation registrations beginning with RA; aircraft using the ICAO designator of a Russian Federation company; or aircraft used for Russian Federation diplomatic flights require FAA routing authorization for flights in United States Territorial Airspace, unless the aircraft is operated by a company with FAA Part 129 operations specifications.

Only IFR flights are eligible for FAA routing authorization. See current FAA KFDC NOTAMS for other requirements and information regarding Aircraft that Operate To or From or Within or Transit Territorial Airspace of the United States (US).

FAA routing authorization is in addition to any US State Department (DOS) diplomatic clearance or US Transportation Security Administration (TSA) waiver. To obtain FAA routing authorization, contact the FAA System Operations Support Center at 9-ATOR-HQ-RT-REQ@faa.gov or FAX 202-267-5289 (Attention FAA SOSC), or call 202-267-8115.

Provide the following information:

1. Name and address of company or individual. Include a phone number (in case there are questions concerning your request) and a return E-Mail address. Aircraft Information: Callsign (including ICAO designator if assigned)/type/registration number.

2. General Route Itinerary: Date range. City (ICAO Location Identifier)- City (ICAO Location Identifier)- City (ICAO Location Identifier), etc.

3. Specific route information for each leg of the flight: Callsign, departure point, date/time (UTC), route, destination, date/time (UTC).

4. Purpose: Cargo, Passenger, Diplomatic, etc. for each leg of flight.

(FAA/AJR–2 System Operations Security 6/27/2013)

SUDAN

Federal Aviation Administration (FAA) Flight Routing Authorization Requirements in United States Territorial Airspace

All aircraft with Sudan registrations beginning with ST; aircraft using the ICAO designator of a Sudan company; or aircraft used for Sudan diplomatic flights require FAA routing authorization for flights in United States Territorial Airspace.

Only IFR flights are eligible for FAA routing authorization. See current FAA KFDC NOTAMS for other requirements and information regarding Aircraft that Operate To or From or Within or Transit Territorial Airspace of the United States (US).

FAA routing authorization is in addition to any US State Department (DOS) diplomatic clearance or US Transportation Security Administration (TSA) waiver. To obtain FAA routing authorization, contact the FAA System Operations Support Center at 9-ATOR-HQ-RT-REQ@faa.gov or FAX 202-267-5289 (Attention FAA SOSC), or call 202-267-8115.

Provide the following information:

1. Name and address of company or individual. Include a phone number (in case there are questions concerning your request) and a return E-Mail address. Aircraft Information: Callsign (including ICAO designator if assigned)/type/registration number.

2. General Route Itinerary: Date range. City (ICAO Location Identifier)- City (ICAO Location Identifier)- City (ICAO Location Identifier), etc.

3. Specific route information for each leg of the flight: Callsign, departure point, date/time (UTC), route, destination, date/time (UTC).

4. Purpose: Cargo, Passenger, Diplomatic, etc. for each leg of flight.

(FAA/AJR–2 System Operations Security 6/27/2013)

SYRIAN ARAB REPUBLIC

Federal Aviation Administration (FAA) Flight Routing Authorization Requirements in United States Territorial Airspace

All aircraft with Syrian Arab Republic registrations beginning with YK; aircraft using the ICAO designator of a Syrian Arab Republic company; or aircraft used for Syrian Arab Republic diplomatic flights require FAA routing authorization for flights in United States Territorial Airspace.

Only IFR flights are eligible for FAA routing authorization. See current FAA KFDC NOTAMS for other requirements and information regarding Aircraft that Operate To or From or Within or Transit Territorial Airspace of the United States (US).

FAA routing authorization is in addition to any US State Department (DOS) diplomatic clearance or US Transportation Security Administration (TSA) waiver. To obtain FAA routing authorization, contact the FAA System Operations Support Center at 9-ATOR-HQ-RT-REQ@faa.gov or FAX 202-267-5289 (Attention FAA SOSC), or call 202-267-8115.

Provide the following information:

1. Name and address of company or individual. Include a phone number (in case there are questions concerning your request) and a return E-Mail address. Aircraft Information: Callsign (including ICAO designator if assigned)/type/registration number.

2. General Route Itinerary: Date range. City (ICAO Location Identifier)- City (ICAO Location Identifier)- City (ICAO Location Identifier), etc.

3. Specific route information for each leg of the flight: Callsign, departure point, date/time (UTC), route, destination, date/time (UTC).

4. Purpose: Cargo, Passenger, Diplomatic, etc. for each leg of flight.

(FAA/AJR–2 System Operations Security 6/27/2013)

SECTION 2

INTERNATIONAL OCEANIC AIRSPACE NOTICES

INTRODUCTION

The following information contains the most current notices involving airspace matters pertaining to U.S. internationally delegated airspace. The information provided is divided into two sections: General and Region Specific.

FAILURE TO COMPLY WITH ATC CLEARANCES IN OCEANIC AIRSPACE

The FAA has identified categories of problematic events that continue to occur in oceanic operations. These events involve pilots either not complying with an ATC clearance or not adhering to Oceanic Weather Deviation Procedures published in ICAO Document 4444 (Procedures For Air Navigation Services, Air Traffic Management), and which are reprinted in the Aeronautical Information Manual (AIM), and in the United States Aeronautical Information Publication (AIP). The following are descriptions of problematic categories:

1. Failure to comply with Conditional Clearances. Pilots continue to disregard the time restriction in conditional clearances. For example, with the following clearance issued at 1200: "MAINTAIN FL 350, AT 1210 CLIMB TO AND MAINTAIN FL370, REPORT REACHING," pilots frequently climb right away instead of waiting for the time restriction (in this case, 1210).

2. Failure to Update Time Estimates. Pilots continue to provide inaccurate estimated times of arrival (ETAs). ICAO Annex 2 requires pilots to notify ATC if the originally provided estimate changes in excess of 2 minutes from that previously notified. ETAs can be affected by weather deviations, speed changes, and/or inaccurate winds or speeds in the navigation computer.

3. Failure to Coordinate Altitude Clearance. Pilots continue to climb without clearance to the altitude associated with the oceanic clearance and/or an en route filed level change (in Item 15 of the flight plan). Such vertical clearances need to be coordinated with ATC.

4. Non-adherence to Oceanic Weather Deviation Procedures. Pilots continue to deviate around weather without requesting clearances from ATC. Only if conditions preclude such coordination should pilots deviate without a clearance, and if such un–cleared deviations are necessary, pilots should adhere to the ICAO Weather Deviation Procedures referenced above.

5. Non–compliance with Revised Clearances. Pilots continue to fly the filed flight plan routing instead of the ATC cleared routing. Pilots whose oceanic clearances differ from the filed routing in many cases fail to re–program navigation computers with the revised route of flight.

Failure to comply with ATC clearances is a major cause of risk in oceanic airspace. Requirements to comply with ATC clearances are published in paragraph 3.6.2 (Adherence to flight plan) of ICAO Annex 2 (Rules of the Air) and 14 CFR (Code of Federal Regulations), Part 91, Section 91.123 (Compliance with ATC clearances and instructions).

Operators must stress in pilot training and operations manuals the necessity to:

1. Comply fully with an ATC clearance.

2. Obtain a revised clearance prior to deviating from cleared track or flight level or, if unable to obtain a clearance prior to deviating, follow the appropriate deviation procedure for oceanic airspace (weather deviation or in-flight contingency).

3.Adhere to the provisions of published Oceanic Weather Deviation Procedures.

Questions on this Notice may be directed to one of the following:

Madison Walton (FAA Flight Standards Performance Based Flight Systems Branch), Phone (1) 202-267–8850; E–mail: Madison.Walton@faa.gov

Kevin Kelley (FAA Flight Standards Performance Based Flight Systems Branch). Phone (1) 202-863-8854; E–mail: Kevin.C.Kelley@faa.gov

(Performance Based Flight Systems Branch, AFS-470, 7/10/2017)

GENERAL

SPECIAL NOTICE ––INSPECTION OF MEANS OF CONVEYANCE FOR AIRCRAFT DEPARTING CONTINENTAL UNITED STATES

Inspection of aircraft prior to departure. No person shall move any aircraft from Hawaii to the continental United States, Puerto Rico, or the Virgin Islands of the United States, unless the person moving the aircraft has contacted an inspector and offered the inspector the opportunity to inspect the aircraft prior to departure and the inspector has informed the person proposing to move the aircraft that the aircraft may depart.

Inspection of aircraft moving to Guam. Any person who has moved an aircraft from Hawaii to Guam shall contact an inspector and offer the inspector the opportunity to inspect the aircraft upon the aircraft's arrival in Guam, unless the aircraft has been inspected and cleared in Hawaii prior to departure in accordance with arrangements made between the operator of the aircraft, the Animal and Plant Inspection Service, and the government of Guam. **(USDA Regulation 318.13–9)**

COMMUNICATIONS REQUIREMENTS IN OCEANIC AIRSPACE DELEGATED TO THE FAA FOR PROVISION OF AIR TRAFFIC SERVICES

1. The United States Aeronautical Information Publication (AIP), (section ENR 7.1, paragraph 6) describes satellite voice (SATVOICE) communications services available in Anchorage, New York and Oakland oceanic control areas (OCAs), along with the requirements for use of those services. The AIP currently allows use of suitably installed and operated SATVOICE (see ENR 7.1, para 6) to communicate with New York and San Francisco RADIO only "when unable to communicate on HF" (High Frequency) radio. Some questions have arisen as to what constitutes being "unable" to communicate on HF.

2. Anchorage, New York and Oakland OCAs are "high seas" (international) airspace (for US operators, 14 CFR § 91.703 refers). Therefore, all operations therein must comply with ICAO Annex 2 (*Rules of the Air*), which requires that aircraft "maintain continuous air–ground voice communication watch on the appropriate communication channel…" (Paragraph 3.6.5.1). This means that a long–range communication system (LRCS) is required whenever operations will exceed the range of VHF voice communications between aircraft and air traffic control. Additionally, regulations issued by the State of Registry/ State of the Operator may stipulate how many LRCS are required. Examples of such regulations, for US operators, include 14 CFR §§ 91.511, 121.351, 125.203 and 135.165.

3. An operator is considered to be "unable to communicate on HF" during poor HF propagation conditions (commonly referred to as "HF Blackouts"), or if he/she suffers inflight HF radio failure. In those cases, that operator can use AIP–compliant SATVOICE equipment and procedures to continue the flight to destination. A one–time return flight through Anchorage, New York and Oakland OCAs, to obtain maintenance on the

HF radios, would also be acceptable under these circumstances, and would meet the criteria for use of SATVOICE with New York and San Francisco RADIO as per the AIP. Operators must still comply with applicable regulations on how many LRCS are required, as well as with applicable Minimum Equipment List (MEL) provisos.

4. FAA point of contact: Aviation Safety Inspector Kevin C. Kelley, Performance Based Flight Systems Branch, 202−267−8854, Kevin.C.Kelley@faa.gov.

(Performance Based Flight Systems Branch, AFS−470, 6/21/2018)

REGION SPECIFIC

SPECIAL EMPHASIS ITEMS FOR OPERATIONS ON NORTH ATLANTIC TRACKS/ROUTES EMPLOYING REDUCED LATERAL SEPARATION

On 29 March 2018 the Reduced Lateral Separation Minimum (RLatSM) trial on the ICAO North Atlantic (NAT) Organized Track System (OTS) concluded. In its place, the ICAO NAT region implemented 23 nautical mile lateral spacing (with waypoints defined by ½−degree latitude) for operators specifically authorized for Performance Based Communications and Surveillance (PBCS) and Performance Based Navigation (PBN) separation criteria. Implementation of PBCS and PBN separation criteria began with three OTS tracks, between flight levels 350−390 inclusive, being set aside specifically for aircraft authorized PBCS and PBN operations.

The ICAO Europe/North Atlantic (EUR/NAT) office has published a number of NAT Ops Bulletins. The office provides those bulletins on its public website. Three bulletins provide particularly useful information to help operators safely fly wherever reduced lateral separation minimums, e.g. ½−degree latitude, are applied in oceanic airspace. Those bulletins are:

Number 2018_001 *Implementation of Performance Based Separation Minima*

Number 2017_003 *RLatSM Phase 2 Aeronautical Information Circular*

Number 2015_003 *RLatSM Special Emphasis Items – Phase 2 Update*

While the information provided in the two RLatSM bulletins generally focuses on the now−concluded RLatSM trials, the guidance provided on the *special emphasis items*, and the procedures to follow in the event of communication, navigation and surveillance equipment failures, remains relevant to operations under PBCS separation minimums. Information includes:

– Pilot training on map and FMC displays of ½ degree and whole degree waypoints

*– **Required** pilot procedures for verifying waypoint degrees and minutes inserted into navigation systems*

– Pilot in−flight contingency and weather deviation procedures

Operators are strongly encouraged to review the bulletins and include relevant information in their training programs on oceanic operations. Use the information in the bulletins hand in hand with the information published in the U.S. Aeronautical Information Publication (AIP).

The ICAO EUR/NAT office will coordinate the revision of the NAT Ops Bulletins over the coming months to reflect the conclusion of the RLatSM trials.

Operators may find the bulletins on the *ICAO EUR/NAT* website (https://www.icao.int/EURNAT/Pages/welcome.aspx), then selecting *EUR/NAT Documents*, then *NAT Documents*, and then *NAT OPS Bulletins.*

(Performance Based Flight Systems Branch, AFS-470, 5/24/18)

NORTH ATLANTIC DATA LINK MANDATE MARCH 2018 UPDATE

1. Introduction.

a. This notice updates operators on the status of and requirements related to the International Civil Aviation Organization (ICAO) North Atlantic (NAT) region Data Link Mandate (DLM), first instituted in February 2015. This notice also identifies those portions of North Atlantic region airspace where data link equipment is not required. This notice is derived from information published in NAT OPS BULLETIN 2017–1 *NAT Common DLM AIC*. That bulletin is available at the ICAO Europe/North Atlantic office website, under EUR & NAT Documents > NAT Documents > NAT Ops Bulletins. All U.S. operators intending flights in the NAT region should familiarize themselves with all the current NAT Ops Bulletins.

b. **Except as identified below, aircraft operating at FL 350 through FL 390, throughout the ICAO North Atlantic region, must be equipped with operable FANS 1/A (or equivalent) CPDLC and ADS–C equipment.** This new phase of the NAT DLM went into effect on December 7, 2017. (Prior to December 7, 2017, the mandate applied only to the tracks of the NAT Organized Track System (OTS).)

c. The objectives of the ICAO NAT DLM are to enhance communication, surveillance and ATC intervention capabilities in the NAT in order to reduce collision risk and meet NAT target levels of safety. ADS–C provides conformance monitoring of aircraft adherence to cleared route and flight level, thereby significantly enhancing safety in the NAT. ADS–C also facilitates search and rescue operations and the capability to locate the site of an accident in oceanic airspace. CPDLC significantly enhances air/ground communications and controller intervention capability.

Note: The NAT DLM is expected to expand to include all operations at and above FL 290 beginning in January 2020.

2. Exceptions to DLM.

a. There is airspace within the NAT region where data link equipment is not required. That airspace is as follows:

(1) Air traffic services (ATS) surveillance airspace: airspace where ATS provides surveillance through radar, multilateration, and/or ADS–B and where VHF voice communications are available. In addition to VHF voice capability, aircraft operating in these areas must be equipped with a transponder and/or ADS–B extended squitter transmitter.

Note: The graphic provided at the end of this notice illustrates where ATS surveillance and VHF voice capability generally exists within the NAT region. Operators planning flights in the NAT region with aircraft not meeting DLM requirements must however consult with the applicable State Aeronautical Information Publication (AIP) to determine exactly where they may fly under this exception. Some portions of this surveillance airspace may specifically require ADS–B capability in order to qualify for the DLM exception.

(2) Airspace north of 80° North latitude. (Such airspace lies outside the reliable service area of geostationary satellites.)

(3) The entire New York Oceanic CTA/FIR.

(4) Tango routes T9, T13, T16, T25, and T213 (eastern portion of the NAT). However, the exception for data link equipage on these routes will end not later than January 2020. Operators must check with the applicable State AIPs before planning flights without data link equipment on those routes.

Note: Whenever a NAT OTS track infringes on a Tango route, data link equipage is required on that part of the route infringed upon, for operations at FL 350 through FL 390, for the duration of the published OTS time.

b. Certain specific categories of aircraft are also exempt from the data link equipage requirement. Those aircraft for which Item 18 of the ATC flight plan includes codes STS/FFR, HOSP, HUM, MEDEVAC SAR, or STATE are exempt. However, depending on traffic loading, ATC may not be able to clear those non−equipped flights on the requested route and/or flight level.

c. Pilots of non−equipped aircraft may request a continuous climb or descent, without intermediate level off, through DLM airspace (i.e. FL 350 through FL 390). ATC will approve such requests as traffic allows.

d. Altitude reservation (ALTRV) requests will likewise be considered by ATC on a case by case basis.

3. Contingency Procedures. The following procedures should be followed by operators/pilots experiencing data link equipment failure:

a. **Failure prior to departure**. Pilots/operators of aircraft with less than fully operational CPDLC and/or ADS−C equipment should flight plan to remain clear of NAT region data link mandate airspace (i.e. FL 350 through FL 390).

b. **Failure after departure**. ATC may clear aircraft with less than fully operational CPDLC and/or ADS−C equipment to operate in NAT data link mandate airspace as traffic permits. Pilots of such aircraft must notify ATC of their data link equipment status before entering NAT DLM airspace.

c. **Failure after entering DLM airspace**. Pilots must immediately notify ATC of a CPDLC or ADS−C equipment failure while operating within data link mandate airspace. Depending on traffic, ATC may permit the degraded aircraft to continue in DLM airspace, otherwise a climb or descent out of DLM flight levels may be required.

4. U.S. Operator Authorization to Use FANS 1/A (or equivalent) Data Link Systems.

a. U.S. operators intending to fly in NAT DLM airspace are required to have been issued operational authorization via Operations Specification, Management Specification or Letter of Authorization (as appropriate) A056 *Data Link Communications*. Advisory Circular (AC) 90−117 *Data Link Communications* provides guidance on operational use, aircraft eligibility, minimum performance and services of communication service providers, performance monitoring, training requirements, and discrepancy reporting related to the use of data link communication systems.

b. Operators may also find helpful the information posted in the "FAA NAT Resource Guide for U.S. Operators," under the Comm/Nav/Surveillance, Data Link Communications sections. Operators can find the resource guide at the following address:

https://www.faa.gov/about/office_org/headquarters_offices/avs/offices/afx/afs/afs400/afs470/media/NAT.pdf

5. Contacts.

a. Aviation Safety Inspector Mark Patterson, Performance Based Flight Systems Branch, 202−267−8848, Mark.Patterson@faa.gov.

b. Aviation Safety Inspector Madison Walton, Performance Based Flight Systems Branch, 202−267−8850, Madison.Walton@faa.gov.

c. Senior Aviation Analyst Mark Wisniewski (SAIC), Performance Based Flight Systems Branch, 202−267−8843, Mark.ctr.Wisniewski@faa.gov.

(Performance Based Flight Systems Branch, AFS-470, 3/1/18)

ATS Surveillance Airspace Graphic - NAT Regional Data Link Mandate Phase 2

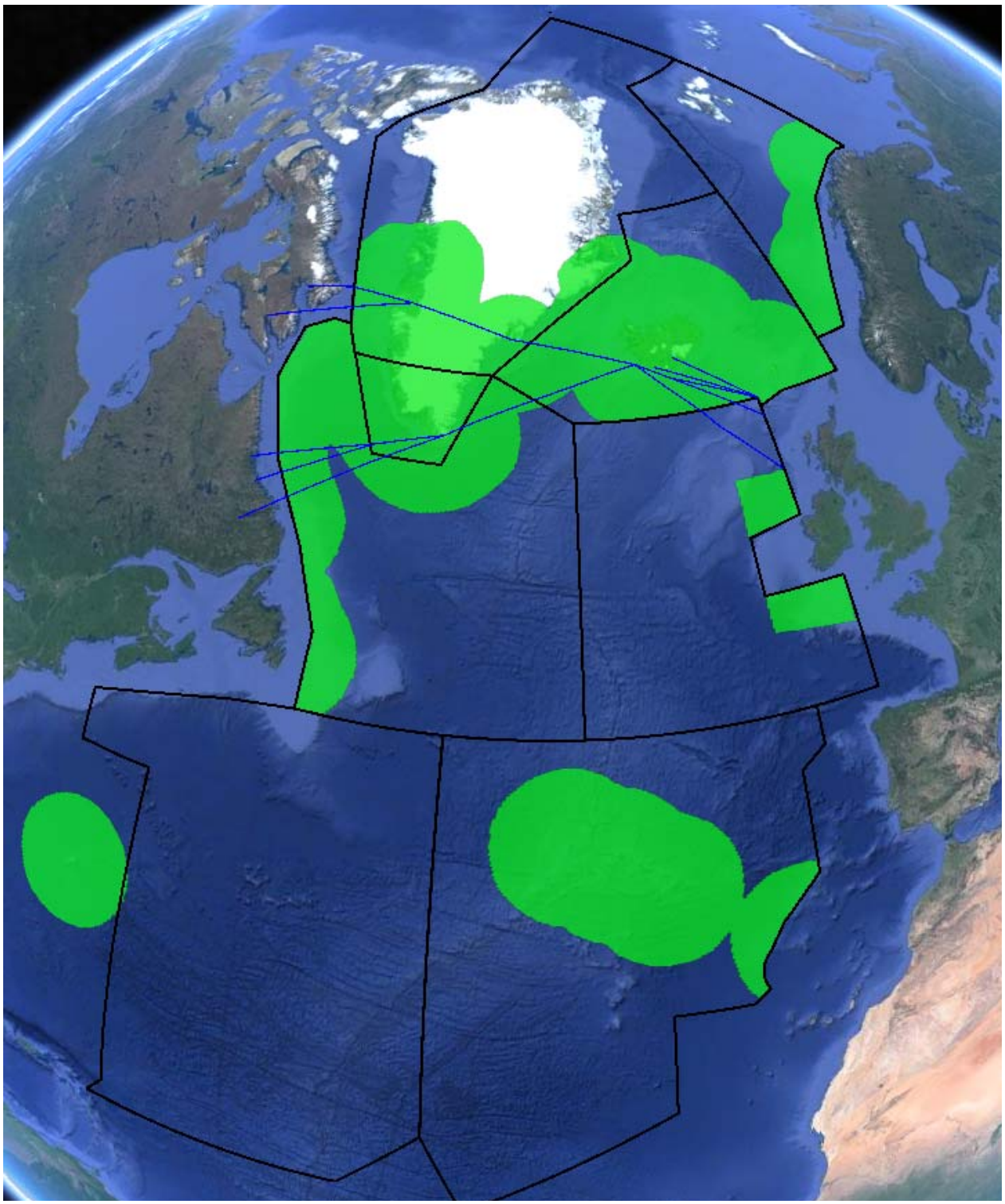

Note 1. ATS surveillance and VHF voice coverage is provided at and above FL 300 in the green shaded areas.

Note 2. the blue lines on the map represent the NAT Blue Spruce Routes.

SPECIAL NOTICE –– NAT ATS MESSAGE FORMAT

The following is submitted in an effort to standardize ATS message formats for air/ground communications in the North Atlantic (NAT) Region:

a. General

1. All NAT air–ground messages are categorized under one of the following headings (excluding emergency messages):

(a) Position Report.

(b) Request Clearance.

(c) Revised Estimate.

(d) Miscellaneous Message.

2. In order to enable ground stations to process messages in the shortest possible time, pilots should observe the following rules:

(a) Use the correct type of message applicable to the data transmitted.

(b) State the message type on the contact call to the ground station or at the start of the message.

(c) Adhere strictly to the sequence of information for the type of message.

(d) All times in each of the messages should be expressed in hours and minutes.

b. Description of ATS Message Types. Aircraft should transmit air–ground messages using standard RTF phraseology in accordance with the following:

1. POSITION. To be used for routine position reports.

Content and Data Sequence

(a) "POSITION."

(b) Flight identification.

(c) Present position.

(d) Time over present position (hours and minutes).

(e) Present flight level.

(f) Next position on assigned route.

(g) Estimated time for next position (hours and minutes).

(h) Next subsequent position.

(i) Any further information; e.g., MET data or Company message.

EXAMPLE–
"Position, SWISSAIR 100, 56N 010W 1235, flight level 330, estimating 56N 020W 1310, next 56N 030W"

2. REQUEST CLEARANCE.

(a) To be used, in conjunction with a routine position report, to request a change of mach number, flight level, or route and to request westbound oceanic clearance prior to entering Reykjavik, Santa Maria or Shanwick CTAs.

Content and Data Sequence

(1) "REQUEST CLEARANCE."

(2) Flight identification.

(3) Present or last reported position.

(4) Time over present or last reported position (hours and minutes).

(5) Present flight level.

(6) Next position on assigned route or oceanic entry point.

(7) Estimate for next position or oceanic entry point.

(8) Next subsequent position.

(9) Requested Mach number, flight level or route.

(10) Further information or clarifying remarks.

EXAMPLE–
"Request clearance, TWA 801, 56N 020W 1245, flight level 330, estimating 56N 030W 1320, next 56N 040W, requesting flight level 350"

(b) To be used to request a change in Mach number, flight level, or route when a position report message is not appropriate.

Content and Data Sequence

(1) "REQUEST CLEARANCE."

(2) Flight identification.

(3) Requested Mach number, flight level or route.

(4) Further information or clarifying remarks.

EXAMPLE–
"Request clearance, BAW 212, requesting flight level 370"

3. REVISED ESTIMATE. To be used to update estimate for next position.

Content and Data Sequence

(a) "Revised Estimate."

(b) Flight identification.

(c) Next position on route.

(d) Revised estimate for next position (hours and minutes).

(e) Further information.

EXAMPLE–
"Revised estimate, WDA 523, 57N 040W 0325"

4. MISCELLANEOUS. To be used to pass information or make a request in plain language that does not conform with the content of other message formats. No message designator is required as this will be inserted by the ground station.

Content and Data Sequence

(a) Flight identification.

(b) General information or request in plain language and format free.

(ZNY, Updated 5/24/2018)

GULF OF MEXICO RNAV ROUTES Q100, Q102, AND Q105

This NOTAM defines RNAV equipment requirements for operators filing Q100, Q102, and Q105 through Gulf of Mexico airspace. Only aircraft approved for IFR Area Navigation operations will be cleared to operate on Q100, Q102, and Q105 between the surface and FL600 (inclusive).

Operator Determination of RNAV Equipment Eligibility

In accordance with Federal Aviation Regulations 91.511, 121.351, 125.203, and 135.165 (as applicable) an approved Long-Range Navigation System (INS, IRS, GPS or Loran C) is required for operation on these routes.

In addition, operators will not flight plan or operate on these routes unless their aircraft are equipped with RNAV systems that are approved for IFR navigation and the pilots are qualified to operate them. Aircraft may be considered eligible to operate on these routes if they fall under one of the following categories:

a. For new installations, the Airplane Flight Manual must show that the navigation system installation has received airworthiness approval in accordance with one of the following FAA ACs:

1. AC 20-138, as amended (Airworthiness Approval of Positioning and Navigation Systems).

2. AC 25-15 (Flight Management System [FMS] approval).

b. Installations that have previously received airworthiness approval under the following ACs are eligible for Gulf of Mexico Q-route operation provided it is shown in the Airplane Flight Manual:

1. AC 90-45A (RNAV system approval).

2. AC 20-130, as amended (Multi-Sensor Navigation system approval).

NOTE *- INS LIMITATIONS. See paragraph f, below.*

Operational Requirements and Procedures

a. Class I Navigation: operations on Q100, Q102 and Q105 will continue to be categorized as Class I navigation, as defined in FAA Order 8900.1, Vol. 4, Chapter 1, Section 3, Class I Navigation.

b. Operations Specifications: operators are considered eligible to conduct operations on the Q-routes provided that aircraft are equipped with the appropriate equipment in accordance with the "Operator Determination of RNAV Equipment Eligibility" paragraph above and operations are conducted in accordance with paragraph (c), (d), (e) and (f) below. Title 14 CFR Parts 121, 125, 135 operators are authorized to operate on the Q-routes when they are issued Operations Specifications (OpSpecs) paragraph B034 (Class I Navigation Using Area Navigation Systems). In addition, OpSpecs B034 must be annotated in OpSpecs paragraph B050 (Enroute Authorizations, Limitations and Procedures), for the Gulf of Mexico High Offshore Airspace.

c. Pilots in command filing on RNAV routes are certifying that the crews and equipment are qualified to conduct RNAV operations.

d. Pilots in command shall be responsible for navigating along route centerline (as defined by the aircraft navigation system) in accordance with the requirements of Title 14 CFR 91, section 181 (course to be flown) and ICAO Annex 2, paragraph 3.6.2.1.1. (Annex 2, paragraph 3.6.2.1 states that flights shall "in so far as practical, when on an established ATS route, operate on the defined centerline of that route.")

e. Pilots in command shall notify the Air Route Traffic Control Center (ARTCC) of any loss of navigation capability that affects the aircraft's ability to navigate within the lateral limits of the route.

f. INS or IRS LIMITATION. For the purposes of operating on the following RNAV routes, Q100, Q102, and Q105, aircraft equipped with Inertial Navigation Systems (INS) or Inertial Reference Systems (IRS) that cannot receive automatic position updates (e.g., DME/DME update) for the entire length of the route, are limited to 1.5 consecutive hours of un-updated operation. In preparation for take-off, this time starts at the time that the INS or IRS is placed in the navigation mode. En route, the maximum time allowed between automatic position updates is 1.5 hours. Systems that perform updating after the pilot has manually selected the navigation aid are considered to have "automatic update" capability.

g. Radar monitoring will normally be provided. In the event of loss of radar, aircraft will be advised. ATC will ensure that the appropriate nonradar separation is applied during these time periods.

FAA Contacts

Madison Walton	Performance Based Flight Systems Branch (AFS-470)	202-267-8850	Madison.Walton@faa.gov
Jorge A. Chades	Oceanic Air Traffic Procedures Group (AJV-824)	202-385-8461	Jorge.A.Chades@faa.gov
Jerry Bordeaux	AJV-824	202-385-8329	Jerry.Bordeaux@faa.gov

(AFS-470, 4/29/14)

SPECIAL NOTICE −−INSPECTION OF MEANS OF CONVEYANCE FOR AIRCRAFT MOVING TO GUAM

Inspection of aircraft moving to Guam. Any person who has moved an aircraft from Puerto Rico or the Virgin Islands of the United States to Guam shall contact an inspector and offer the inspector the opportunity to inspect the aircraft upon the aircraft's arrival in Guam, unless the aircraft has been inspected and cleared in Puerto Rico or the Virgin Islands prior to departure in accordance with arrangements between the operator of the aircraft, the Animal and Plant Health Inspection Service, and the government of Guam.

(USDA Regulation 318.58−9)

50 NM LATERAL SEPARATION WITHIN ANCHORAGE ARCTIC FIR

Policy and Procedures

Introduction. Throughout the Anchorage Arctic Flight Information Region (FIR) the FAA applies 50 nautical mile (NM) lateral separation between aircraft authorized to operate under Required Navigation Performance (RNP) 10 or 4 navigation specifications. This notice explains related policies and procedures pertaining to operations in the Anchorage Arctic FIR.

Separation Standards. Within the Anchorage Arctic FIR 50 NM lateral separation will be applied between any two aircraft for which flight plans indicate capability for RNP 10 or RNP 4. ATC will space any aircraft without RNP 10 or RNP 4 capability such that at least 90 NM lateral separation is maintained with other aircraft.

- 50 NM lateral separation is not provided on Northern Control Area tracks and laterals, nor on user preferred routes (UPR) unless restricted by NOTAM.

Accommodating non−RNP 10 aircraft. Operators intending to fly within the Anchorage Arctic FIR who are not authorized at least RNP 10 must include, in Item 18 of their flight plan, the annotation "RMK/NONRNP10." Operators of such aircraft may file for any route and altitude within the FIR. Clearance on preferred routes and altitudes will be provided as traffic allows for 90 NM lateral separation between that aircraft and any others. Priority will be given to RNP 10 or RNP 4 aircraft. Pilots of non−RNP 10 aircraft are to remind ATC of their RNP status, i.e. report "Negative RNP 10:"

- Prior to entering Anchorage Arctic FIR
- In reading back a clearance to descend from FL 410 within the Anchorage Arctic FIR

Note: Operators will likely benefit from the effort they invest to obtain RNP 10 or RNP 4 authorization, provided they are flying aircraft equipped to meet RNP 10 or RNP 4 standards.

Obtaining RNP 10 or RNP 4 operational authorization. For U.S. operators, Advisory Circular (AC) 90−105 provides the aircraft and operator qualification criteria for RNP 10 and RNP 4 authorizations. FAA personnel at certificate management offices and flight standards district offices will use the guidance contained on AC 90−105 to evaluate an operator's application for RNP 10 or RNP 4 authorization. ICAO Document 9613 *Performance Based Navigation (PBN) Manual* establishes RNP authorization policies applicable to all ICAO member states. Operators can find "job aids" and other information that should help with the RNP authorization process on the FAA's *Pacific Resource Guide for U.S. Operators* available at the following link:

https://www.faa.gov/about/office_org/headquarters_offices/avs/offices/afx/afs/afs400/afs470/media/PAC.pdf

Note: The operator's RNP 10 or RNP 4 authorization should include any equipment requirements (e.g. dual long−range navigation systems) and any RNP 10 time limits (if operating solely inertial−based navigation systems) that must be observed when conducting RNP operations. RNP 4 requires tighter navigation and track maintenance accuracy than RNP 10. RNP 4 requires use of GNSS.

Flight Plan Requirements. In order for an operator with RNP 10 or RNP 4 authorization to obtain 50 NM lateral separation within the Anchorage Arctic FIR, and therefore obtain routing available to RNP authorized aircraft, the flight plan must be annotated as follows:

- Item 10a (Equipment) must include the letter "R"
- Item 18 must include either "PBN/A1" for RNP 10 authorization or "PBN/L1" for RNP 4 authorization.

Indication of RNP 4 authorization implies the aircraft and pilots are also authorized RNP 10.

Note: The FAA's Aeronautical Information Manual (AIM), chapter 5, section 1, includes information on all flight plan codes.

Contingency procedures. Pilots operating under reduced lateral separation must be particularly familiar with, and prepared to rapidly implement, the standard contingency procedures specifically written for operations when outside ATC surveillance and direct VHF communications (e.g. the oceanic environment). Specific procedures have been developed for weather deviations. Operators should ensure all flight crews operating in this type of environment have been provided the standard contingency procedures in a readily accessible format. The margin for error when operating at reduced separation mandates correct and expeditious application of the standard contingency procedures. These standard, internationally accepted procedures are published in ICAO Document 4444, *Procedures for Air Navigation Services – Air Traffic Management*, chapter 15. The procedures are also provided in the U.S. Aeronautical Information Publication (AIP) section ENR 7.3, and the FAA's AC 91–70 *Oceanic and Remote Continental Airspace Operations*.

Operators may find information and recommended procedures to follow in the event of degraded navigation capability in the FAA's Chart Supplement Alaska, Notices section, under *Navigation Procedures*.

Strategic Lateral Offset Procedures (SLOP). Pilots should use SLOP in the course of regular operations within the Anchorage Arctic FIR. SLOP procedures and limitations are published in the Chart Supplement Alaska, the U.S. AIP, AC 91–70, and ICAO Document 4444.

Points of Contact. Operators may contact one of the following individuals to address questions specific to 50 NM lateral separation in the Anchorage Arctic FIR:

- Beth Luciotti, AJV–84, 202–267–0619, Beth.L.Luciotti@faa.gov
- Madison Walton, AFS–470, 202–267–8850, Madison.Walton@faa.gov
- Mark Wisniewski, SAIC (supporting AFS–400), 202–267–8843, mark.ctr.wisniewski@faa.gov

(AJV–84 and AFS–470, revision 2/2/2017)

Arctic 50 – Lateral Notice – Graphic

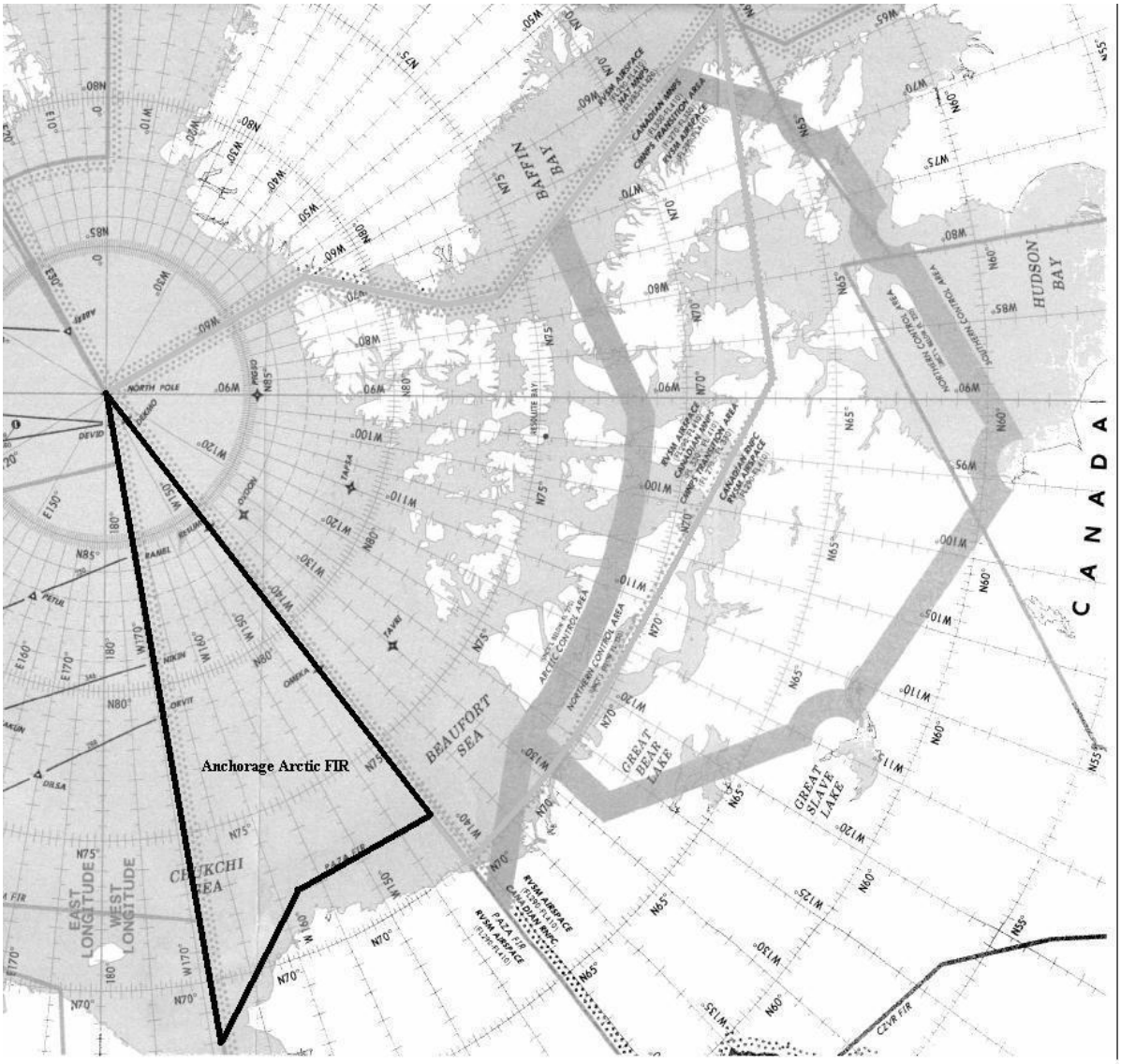

Part 4.

GRAPHIC NOTICES

Section 1. General

COLD TEMPERATURE RESTRICTED AIRPORTS

Aug 17, 2017

Cold Temperature Altitude Corrections

Subject: Cold temperature altitude corrections at airports with a published cold temperature restriction.

Purpose: 1. To provide an updated list of 14 CFR Part 97 Cold Temperature Restricted Airports (CTRA) and segments designated with a temperature restriction; 2. Describe how to calculate and apply altitude corrections during cold temperature operations; 3. Describe the two methods, All Segments Methods and NTAP Segment(s) Method, which operators are allowed to use when making cold temperature altitude corrections.

This list may also be found at the bottom of the, "Terminal Procedures Basic Search" page. http://www.faa.gov/air_traffic/flight_info/aeronav/digital_products/dtpp/search/

Background: In response to aviation industry concerns over cold weather altimetry errors, the FAA conducted a risk analysis to determine if current 14 CFR Part 97 instrument approach procedures, in the United States National Airspace System, place aircraft at risk during cold temperature operations. This study applied the coldest recorded temperature at the given airports in the last five years and specifically determined if there was a probability that during these non−standard day operations, anticipated altitude errors in a barometric altimetry system could exceed the Required Obstacle Clearance (ROC) used on procedure segment altitudes. If a probability, of the ROC being exceeded, went above one percent on a segment of the approach, a temperature restriction was applied to that segment. In addition to the low probability that these procedures will be required, the probability of the ROC being exceeded precisely at an obstacle position is extremely low, providing an even greater safety margin.

The CTRA risk analysis was only performed on airports of 2500 ft. and greater due to database constraints. Pilots must calculate a cold temperature altitude correction at any airport included in the airports list below. Pilots operating into an airport with a runway length less than 2500 feet may make a cold temperature altitude correction in cold temperature conditions, if desired. Pilots must advise ATC with the corrected altitude when applying altitude corrections to any approach segment other than the final segment.

All Segments Method: Pilots may correct all altitudes from the IAF altitude to the missed approach final holding altitude. Pilots familiar with the NTAP procedure for making altitude corrections and choosing to use the All Segments Method are only required to use the published "snowflake" icon, ❄ /CTRA temperature limit on the approach chart for making corrections and do not need to reference the restricted airports list in this NTAP. Calculations will be made based on the altitude at the Final Approach Fix (FAF)/Precision Final Approach Fix (PFAF), the Minimum Descent Altitude or Decision Altitude (DA) and the Missed Approach (MA) final holding altitude. The calculations made at these fixes will be used to make altitude corrections on the other fixes in the applicable approach segment(s).

NTAP Segment(s) Method: Pilots may correct only the required segment(s) indicated in this NTAP's restricted airports list. Pilots using the NTAP Segment(s) Method will need to reference the NTAP restricted airports list to determine which segment(s) require a correction. Calculations will be made based on the altitude at the Final Approach Fix (FAF)/Precision Final Approach Fix (PFAF), the Minimum Descent Altitude or Decision Altitude (DA) and the Missed Approach (MA) final holding altitude. The calculations made at these fixes will be used to make altitude corrections on the other fixes in the applicable approach segment(s).

Actions:

When and where to correct: Pilots must make an altitude correction to the published, "at", "at or above" and "at or below" altitudes on all designated segment(s), for all published procedures and runways when the reported airport temperature is at or below the published airport cold temperature restriction on the approach plate. Pilots must advise ATC when correcting on any segment of the approach other than the final segment. Reference the **How to Apply Cold Temperature Altitude Corrections on an Approach** for examples and additional information.

Affected Airports: Cold Temperature Restricted Airports are identified by a "snowflake" icon (❄) and temperature limit, in Celsius, on U.S. Government approach charts or a "textual" Note published on commercial charting publications. The NTAP will maintain the list of airports and segment(s) affected. Pilots correcting all segments will need only to use the instrument approach chart to determine whether the approach requires a cold temperature altitude correction.

Altitudes not corrected: ATC will not apply a cold temperature correction to Minimum Vectoring Altitudes (MVA). Pilots must be cleared by ATC to apply a cold temperature compensation to an ATC assigned altitude or when flying on a radar vector in lieu of a published missed approach procedure. Pilots must not correct altitudes published on Standard Instrument Departures (SIDs), Obstacle Departure Procedures (ODPs) and Standard Terminal Arrivals (STARs).

Use of corrected MDA/DA: Pilots must use the corrected Minimum Descent Altitude (MDA) or Decision Altitude/ Decision Height (DA) as the minimum for an approach. Pilots must meet the requirements in 14 CFR Part 91.175 in order to operate below the corrected MDA or DA. Pilots must see and avoid obstacles when descending below the MDA.

Methods for Calculating Altitude Corrections: Pilots of aircraft **not equipped with** an RNAV system capable of temperature compensation must use the AIM 7–2–3, ICAO Cold Temperature Error Table to calculate a cold temperature altitude correction. The calculations for the approach will be calculated from three points on the approach:

NOTE: For the purpose of this procedure, when the FAF is referenced, it is the FAF altitude or the PFAF/Glideslope intercept altitude.

1 The FAF/PFAF will be used to calculate the correction to be applied to all altitudes from the FAF/PFAF:
   a. Up to but not including the intermediate fix (IF) altitude for the NTAP Segment(s) Method
   b. Up to and including the initial approach fix (IAF) for the All Segments Method
2 The published MDA or DA will be used to calculate the correction to be applied to all altitudes in the final approach segment as applicable.
3 The final missed approach (MA) holding altitude will be used to calculate the correction to be applied to the final missed approach holding altitude only.

NOTE: Pilots may use Real Time Mesocscale Analysis (RTMA): Alternate Report of Surface Temperature, for computing altitude corrections, when airport temperatures are not available via normal reporting. See InFO 15006 for additional information,
http://www.faa.gov/other_visit/aviation_industry/airline_operators/airline_safety/info/all_infos/media/2015/info15006.pdf.
The RTMA website is http://nomads.ncep.noaa.gov/pub/data/nccf/com/rtma/prod/airport_temps/

Pilots of aircraft **equipped with** an RNAV system capable of temperature compensation, and choosing to use this system, must ensure the system is active and operating. If the system is not operating, or not being used, the pilot must manually calculate and apply a cold weather altitude correction using the AIM 7–2–3, ICAO

Cold Temperature Error Table. The MDA/DA and step down fixes in the final segment will still require a manual correction.

PILOTS MUST NOT MAKE AN ALTIMETER CHANGE to accomplish an altitude correction. Pilots must ensure that the altimeter is set to the current altimeter setting provided by ATC in accordance with 14 CFR §91.121.

ICAO COLD TEMPERATURE ERROR TABLE
HEIGHT ABOVE AIRPORT IN FEET

REPORTED TEMP °C	200	300	400	500	600	700	800	900	1000	1500	2000	3000	4000	5000
+10	10	10	10	10	20	20	20	20	20	30	40	60	80	90
0	20	20	30	30	40	40	50	50	60	90	120	170	230	280
-10	20	30	40	50	60	70	80	90	100	150	200	290	390	490
-20	30	50	60	70	90	100	120	130	140	210	280	420	570	710
-30	40	60	80	100	120	140	150	170	190	280	380	570	760	950
-40	50	80	100	120	150	170	190	220	240	360	480	720	970	1210
-50	60	90	120	150	180	210	240	270	300	450	590	890	1190	1500

Acceptable Use of Table:
Pilots may calculate a correction with a visual interpolation of the chart when using reported temperature and height above airport. This calculated altitude correction may then be rounded to the nearest whole hundred or rounded up. I.e., a correction of 130 ft. from the chart may be rounded to 100 ft. or 200 ft. A correction of 280 ft. will be rounded up to 300 ft. This rounded correction will be added to the FAF, all step−down fixes outside of the FAF and the IAF altitudes. The correction calculated from the MDA or DA may be used as is, rounded up, but never rounded down. This number will be added to the MDA, DA and all step−down fixes inside of the FAF as applicable.

No extrapolation above the 5000 ft. column is required. Pilots may use the 5000 ft. “height above airport in feet” column for calculating corrections when the published altitude is greater than 5000 ft. above reporting station elevation. Pilots must add the correction(s) from the table to the affected segment altitude(s) and fly at the new corrected altitude.

It is important to understand that the correction from the table will place the aircraft back to an altitude based on a standard day. Although the techniques adopted in this NTAP to use the FAF altitude and MDA to correct the affected segment altitudes may not place the aircraft back to a standard day altitude on all fixes, a safe obstacle clearance will be maintained. These techniques have also been adopted to minimize the number of entries into the table while making corrections required by the pilot.

Additional Temperature Restrictions on IAP Charts: The charted temperature restriction for “uncompensated baro−VNAV systems” on 14 CFR Part 97 RNAV (GPS) and RNAV (RNP) Authorization Required (AR) approach plates is independent of the temperature restriction established at a “Cold Temperature Restricted Airport”. The charted temperature restriction for an uncompensated baro−VNAV system is applicable when the LNAV/VNAV line of minima is used on an RNAV (GPS) approach. The temperature restriction for an uncompensated baro−VNAV system on an RNAV (RNP) AR approach applies to the entire procedure. Aircraft without a compensating baro−VNAV system may not use the LNAV/VNAV line of minima on the RNAV (GPS) approach when the actual temperature is above or below the charted \baro−VNAV temperature restriction. For aircraft without a compensating baro−VNAV system, the RNAV (RNP) AR approach is not

authorized when the actual temperature is above or below the charted baro−VNAV temperature restriction. In all cases, a cold temperature altitude correction must be applied when the actual temperature is at or below the cold temperature restricted airport temperature restriction.

How to Apply Cold Temperature Altitude Corrections on an Approach:

NTAP Segment(s) method:

Step 1: Determine if there is a published "snowflake" icon, /CTRA temperature limit on the approach chart.

Step 2: If the reported airport temperature is at or below the published CTRA temperature limit, apply cold temperature altitude corrections to all published altitudes, on the affected segments, listed in Cold Temperature Restricted Airports List found in this NTAP.

A Aircraft not equipped with a temperature compensating RNAV system or not using the system will make a manual correction using ICAO Cold Temperature Error Table.

- Intermediate Segment: All altitudes from the FAF/PFAF up to but not including the intermediate fix (IF) altitude. Calculate correction by taking FAF/PFAF altitude and subtracting the airport elevation. This number will be used to enter the height above airport in the ICAO table until reaching the reported temperature. Round this number as applicable and then add to FAF altitude and all step−down altitudes.

- Final segment: Calculate correction by taking the MDA or DA for the approach being flown and subtract the airport elevation. This number will be used to enter the height above airport in the ICAO table until reaching the reported temperature. Use this number or round up. Add this number to MDA or DA/DH, as applicable, and any applicable step−down fixes in the final segment.

- Missed Approach Segment: Calculate the correction by taking the final missed approach (MA) holding altitude and subtract the airport elevation. This number will be used to enter the height above airport in the ICAO table until reaching the reported temperature. Round this number as applicable and then add to the final MA altitude only.

B If flying an aircraft equipped with a RNAV system capable of temperature compensation, follow the instructions for applying temperature compensation provided in the AFM, AFM supplement, or RNAV system operating manual. Ensure that temperature compensation is active on the segment being corrected. Manually calculate an altimetry correction for the MDA or DA. Determine an altimetry correction from the ICAO table based on the reported airport temperature and the height difference between the MDA or DA, as applicable, and the airport elevation.

NOTE: Some RNAV systems apply temperature compensation only to those altitudes associated with an instrument approach procedure loaded into the active flight plan while other systems apply temperature compensation to all procedure altitudes or user entered altitudes in the active flight plan, including altitudes associated with a STAR. For those systems that apply temperature compensation to all altitudes in the active flight plan, delay activating temperature compensation until the aircraft has passed the last altitude constraint associated with the active STAR.

Step 3: For RNAV (GPS) approaches flown to the LNAV/VNAV line of minima using baro−VNAV vertical guidance, determine if there are published uncompensated baro−VNAV temperature limits. If the reported airport temperature is above or below the published limits, do not use the LNAV/VNAV line of minima unless

the RNAV system is capable of temperature compensation and the system is active. Use an alternative line of minima (e.g., LNAV). CTRA correction must still be made on this approach if applicable.

Step 4: For RNAV (RNP) AR approaches, determine if there are uncompensated baro−VNAV temperature limits published on the approach. If the reported airport temperature is above or below the published temperature limits, the RNP (AR) approach may not be flown.

NOTE: When executing an approach with vertical guidance at a CTRA airport (i.e., ILS, LPV, LNAV/VNAV), pilots are reminded to follow the glideslope/glidepath as published when it is intersected inbound on the approach at the corrected altitude. The ILS glideslope and WAAS generated glidepath are unaffected by cold temperatures and will be provide reliable vertical guidance to the corrected DA/DH. A baro−VNAV generated glidepath will be affected by cold temperatures and must be corrected when at or below the published temperature limit and using the LNAV/VNAV line of minima to DA/DH.

<u>All Segments Method: All segments corrected from IAF through MA holding altitude:</u>

Step 1: Determine if there is a published "snowflake" icon, /CTRA temperature limit on the approach chart.

Step 2: If the reported airport temperature is at or below the published CTRA temperature limit, apply cold temperature altitude corrections to all published altitudes from the IAF altitude to the MA final holding altitude.

A. Aircraft not equipped with a temperature compensating RNAV system or not using that system (use manual correction).

- All altitudes from the FAF/PFAF up to and including the IAF altitude: Calculate correction by taking FAF/PFAF altitude and subtracting the airport elevation. This number will be used to enter the height above airport in the ICAO table until reaching the reported temperature. Round this number as applicable and then add to all altitudes from the FAF altitude through the IAF altitude.

- All altitudes in final segment: Calculate correction by taking the MDA or DA for the approach being flown and subtract the airport elevation. This number will be used to enter the height above airport in the ICAO table until reaching the reported temperature. Use this number or round up. Add this number to MDA or DA/DH, as applicable, and any applicable step−down fixes in the final segment.

- Final holding altitude in the Missed Approach Segment: Calculate the correction by taking the final missed approach (MA) holding altitude and subtract the airport elevation. This number will be used to enter the height above airport in the ICAO table until reaching the reported temperature. Round this number as applicable and then add to the final MA altitude only.

B. If flying an aircraft equipped with a RNAV system capable of temperature compensation, follow the instructions for applying temperature compensation provided in the AFM, AFM supplement, or RNAV system operating manual. Ensure that temperature compensation is active prior to the IAF and remains active through the entire approach. Manually calculate an altimetry correction for the MDA or DA. Determine an altimetry correction from the ICAO table based on the reported airport temperature and the height difference between the MDA or DA, as applicable, and the airport elevation.

NOTE: Some RNAV systems apply temperature compensation only to those altitudes associated with an instrument approach procedure loaded into the active flight plan while other systems apply

temperature compensation to all procedure altitudes or user entered altitudes in the active flight plan, including altitudes associated with a STAR. For those systems that apply temperature compensation to all altitudes in the active flight plan, delay activating temperature compensation until the aircraft has passed the last altitude constraint associated with the active STAR.

Step 3: For RNAV (GPS) approaches flown to the LNAV/VNAV line of minima using baro−VNAV vertical guidance, determine if there are published uncompensated baro−VNAV temperature limits. If the reported airport temperature is above or below the published limits, do not use the LNAV/VNAV line of minima unless the RNAV system is capable of temperature compensation and the system is active. Use an alternative line of minima (e.g., LNAV). CTRA correction must still be made on this approach if applicable.

Step 4: For RNAV (RNP) AR approaches, determine if there are uncompensated baro−VNAV temperature limits published on the approach. If the reported airport temperature is above or below the published temperature limits, the RNP (AR) approach may not be flown.

NOTE: When executing an approach with vertical guidance at a CTRA airport (i.e., ILS, LPV, LNAV/VNAV), pilots are reminded to follow the glideslope/glidepath as published when it is intersected inbound on the approach at the corrected altitude. The ILS glideslope and WAAS generated glidepath are unaffected by cold temperatures and will be provide reliable vertical guidance to the corrected DA/DH. A baro−VNAV generated glidepath will be affected by cold temperatures and must be corrected when at or below the published temperature limit and using the LNAV/VNAV line of minima to DA/DH.

Communication: Pilots must report cold temperature corrected altitudes to ATC whenever applying a cold temperature altitude correction. Pilots do not need to inform ATC of the final approach segment correction (i.e., new MDA or DA/DH). This report should be provided on initial radio contact with the ATC facility issuing approach clearance. ATC requires this information in order to ensure appropriate vertical separation between known traffic. Pilots should query ATC when vectored altitudes to a segment are lower than the requested corrected altitude. Pilots are encouraged to self−announce corrected altitude when flying into non−towered airfields.

The following are examples of appropriate pilot−to−ATC communication when applying cold−temperature altitude corrections.

- On initial check−in with ATC providing approach clearance: Hayden, CO (example below).
    - Vectors to final approach course: Outside of PICIN: "*Request 12000 ft. for cold temperature operations.*"
    - Vectors to final approach course: Inside of PICIN: *"Request 10500 ft. for cold temperature operations.*"
    - Missed Approach segment: "*Require final holding altitude, 10500 ft. on missed approach for cold temperature operations.*"

- Pilots cleared by ATC for an instrument approach procedure; "Cleared the RNAV RWY 28 approach (from any IAF)". Hayden, CO (example below).
    - IAF: "*Request 13500 for cold temperature operations at TUSKK, TILLI or HIPNA*"

For additional information contact Kel Christianson, AFS−470, at 202−267−8838.

Cold Temperature Restricted Airports: Airports are listed by ICAO code, Airport Name, Temperature Restriction in Celsius. The temperature will be indicated on Airport IAPs next to a snowflake symbol, ❄–XX°C in the United States Terminal Procedure Publication (TPP).

Identifier	Airport Name	Temperature	Affected Segment		
			Intermediate	Final	Missed Appr
Alaska					
PABL	Buckland	–36C	X		
PABR	Wiley Post–Will Rogers	–42C	X		
PABT	Bettles	–37C	X	X	
PACE	Central	–25C	X	X	
PACH	Chuathbaluk	–36C	X	X	
PACI	Chalkyitsik	–32C	X		
PACM	Scammon Bay	–21C	X	X	X
PACV	Merle K (Mudhole) Smith	–22C	X		
PACX	Coldfoot	–11C	X	X	X
PADE	Deering	–24C	X	X	
PADM	Marshall Don Hunter Sr	–22C	X	X	
PAEE	EEK	–38C	X		
PAEG	Eagle	–15C	X		
PAEN	Kenai	–31C	X		
PAFA	Fairbanks Intl	–20C	X	X	X
PAFM	Ambler	–42C	X		
PAFS	Nikolai	–23C	X		
PAGA	Edward G. Pitka Sr	–33C	X		X
PAGH	Shungnak	–20C	X		X
PAGK	Gulkana	–37C	X		
PAGL	Golovin	–21C	X		X
PAGM	Gambell	–26C		X	
PAHC	Holy Cross	–26C	X	X	
PAHL	Huslia	–32C	X		
PAHX	Shageluk	–37C	X		
PAIK	Bob Baker Memorial	–7C	X	X	
PAIL	Iliamna	–13C	X		X
PAIW	Wales	–12C	X	X	
PAJN	Juneau Intl	–13C	X		X
PAKA	Tatitlek	–19C	X		
PAKN	King Salmon	–31C	X		
PAKP	Anaktuvuk	–9C	X		
PAKT	Ketchikan Intl	–11C	X		
PAKV	Kaltag	–21C	X	X	
PAKW	Klawock	–12C		X	
PALG	Kalskag	–42C	X		
PAMB	Manokotak	–34C	X		
PAMC	McGrath	–31C	X	X	X

Identifier	Airport Name	Temperature	Intermediate	Final	Missed Appr
PAMH	Minchumina	−25C	X	X	X
PAMK	St Michael	−37C	X		
PANA	Napakiak	−37C	X		
PANI	Aniak	−30C	X	X	
PANN	Nenana Muni	−43C	X		
PANO	Nondalton	−13C	X		
PANU	Nulato	−29C	X		X
PANV	Anvik	−32C	X		
PAOB	Kobuk	−23C	X		
PAOM	Nome	−27C	X		
PAOR	Northway	−19C	X		
PAOT	Ralph Wien Memorial	−44C	X		
PAPG	Petersburg James A Johnson	−12C	X		X
PAQH	Quinhagak	−17C	X	X	X
PAQT	Nuiqsut	−41C	X		
PARC	Artic Village	−29C	X	X	
PARS	Russian Mission	−15C	X	X	X
PARY	Ruby	−33C	X	X	
PASA	Savoonga	−27C	X		
PASC	Deadhorse	−45C	X		
PASI	Sitka Rocky Gutierrez	−12C		X	
PASK	Selawik	−36C	X		X
PATA	Ralph M Calhoun Memorial	−32C	X	X	
PATE	Teller	−25C		X	
PATQ	Atqasuk Edward Burnell Sr. Mem	−43C	X		
PAUN	Unalakleet	−39C	X		
PAVC	King Cove	−14C	X		
PAVD	Valdez Pioneer Field	−4C	X		
PAVE	Venetie	−42C	X		
PAVL	Kivalina	−34C	X		
PAWB	Beaver	−42C	X		
PAWD	Seward	−3C	X		
PAWG	Wrangell	−5C	X	X	
PAWI	Wainwright	−42C	X		
PAWS	Wasilla	−31C	X		
PFAL	Allakaket	−34C	X		X
PFCL	Clarks Point	−34C	X		
PFEL	Elim	−15C	X	X	X
PFKK	Kokhanok	−17C	X		X
PFKT	Brevig Mission	−24C	X	X	X
PFKU	Koyukuk	−30C	X	X	
PFKW	Kwethluk	−38C	X		

Identifier	Airport Name	Temperature	Intermediate	Final	Missed Appr
PFNO	Robert (Bob) Curtis Memorial	−17C	X		X
PFSH	Shaktoolik	−25C	X		
PFTO	Tok Junction	−20C	X		
PFYU	Fort Yukon	−45C	X	X	
California					
KACV	Arcata	−5C	X		
KBIH	Eastern Sierra Rgnl	−9C		X	
KMMH	Mammoth Yosemite	−25C		X	
KSVE	Susanville Muni	−19C	X	X	
KTRK	Truckee – Tahoe	−13C	X	X	
KTVL	Lake Tahoe	−27C	X		
Colorado					
KAEJ	Central Colorado Rgnl	−25C		X	
KANK	Harriet Alexander Field	−22C	X		
KASE	Aspen−Pitkin County/Sardy Field	−22C	X		
KCAG	Craig−Moffat	−26C	X	X	
KCEZ	Cortez Muni	−25C		X	
KEEO	Meeker Coulter Field	−17C	X	X	
KEGE	Eagle County Rgnl	−18C	X		X
KGUC	Gunnison−Crested Butte Rgnl	−24C	X		
KHDN	Yampa Valley	−24C	X	X	X
KLXV	Lake County	−27C		X	
KRIL	Garfield County Rgnl	−15C	X	X	
KSBS	Steamboat Springs/Bob Adams Fld	−32C	X		
KTAD	Perry Stokes	−26C	X		
KTEX	Telluride Rgnl	−14C		X	
Connecticut					
KBDL	Bradley Intl	−23C		X	
Idaho					
KDIJ	Driggs−Reed Memorial	−31C	X		
KJER	Jerome County	−22C		X	
KLWS	Lewiston−Nez Perce County	−17C	X		
KMYL	McCall Muni	−21C	X		X
KSMN	Lemhi County	−11C	X		
KSUN	Friedman Memorial	−16C		X	
65S	Boundary County	−8C		X	
Indiana					
KSMD	Smith Field	−27C		X	
Iowa					
KAMW	Ames Muni	−27C	X		

Identifier	Airport Name	Temperature	Intermediate	Final	Missed Appr
KIKV	Ankeny Rgnl	−27C	X		
KSPW	Spencer Muni	−32C	X		
Maine					
KPQI	Northern Maine Rgnl	−30C	X		
3B1	Greenville Muni	−29C	X		
Massachusetts					
KAQW	Harriman−and−West	−18C	X		
KBAF	Westfield−Barnes Regional	−21C		X	
KFIT	Fitchburg Muni	−25C	X	X	
KPSF	Pittsfield Muni	−24C		X	
0B5	Turners Falls	−22C	X		
7B2	Northampton	−24C	X		
Michigan					
KAPN	Alpena County Rgnl	−32C	X		
KBFA	Boyne Mountain	−29C		X	
KIWD	Gogebic−Iron County	−27C		X	
KPLN	Pellston Rgnl of Emmet County	−30C	X	X	
KTVC	Cherry Capital	−15C		X	
Minnesota					
KBDE	Baudette Intl	−28C		X	
KBFW	Silver Bay Municipal	−35C	X	X	
KCKC	Grand Marais/Cook County	−30C			X
KCQM	Cook Muni	−38C	X		
KELO	Ely Muni	−39C	X		
KHIB	Range Rgnl	−31C	X		
KINL	Falls Intl	−31C	X		
KRRT	Warroad Intl Memorial	−37C	X		
Montana					
KBTM	Bert Mooney	−19C	X	X	
KBZN	Bozeman Yellowstone Intl	−12C	X		X
KEKS	Ennis−Big Sky	−26C	X		X
KGPI	Glacier Park Intl	−12C	X		X
KGTF	Great Falls Intl	−33C	X		
KHLN	Helena Rgnl	−16C	X	X	X
KHVR	Havre City−County	−30C			X
KMSO	Missoula Intl	−11C	X	X	X
KOLF	L M Clayton	−38C	X		
KSBX	Shelby	−31C			X
KWYS	Yellowstone	−19C	X	X	X
M46	Colstrip	−32C	X		
M75	Malta	−37C	X		
S59	Libby	−16C	X		X

Identifier	Airport Name	Temperature	Intermediate	Final	Missed Appr
3U3	Bowman Field	−33C	X		
6S5	Ravalli County	−23C			X
6S8	Laurel Municipal	−30C	X		
7S0	Ronan	−27C	X		
8S1	Polson	−20C	X	X	
32S	Stevensville	−20C	X		
Nebraska					
KCDR	Chadron Muni	−32C	X		
Nevada					
KEKO	Elko Rgnl	−20C		X	
KELY	Ely (Yelland Field)	−31C	X		
KLOL	Derby Field	−25C	X		
KRNO	Reno/Tahoe Intl	−15C		X	
KRTS	Reno/Stead	−15C		X	
KWMC	Winnemucca Muni	−22C			X
05U	Eureka	−24C			X
New Hampshire					
KBML	Berlin Rgnl	−24C	X	X	
KCNH	Claremont Muni	−28C		X	
KHIE	Mount Washington Rgnl	−24C	X	X	X
KLCI	Laconia Muni	−25C	X		
KLEB	Lebanon Muni	−20C	X	X	
2B3	Parlin Field	−24C	X		
5B9	Haverhill/Dean Memorial	−27C		X	
New Mexico					
KAXX	Angel Fire	−22C	X		
New York					
KART	Watertown Intl	−37C	X		
KDKK	Chautauqua County/Dunkirk	−20C	X	X	
KELM	Elmira/Corning Rgnl	−14C	X	X	
KGFL	Floyd Bennett Memorial	−18C	X	X	
KITH	Ithaca Tompkins Rgnl	−19C		X	
KLKP	Lake Placid	−12C	X	X	
KPBG	Plattsburgh Intl	−29C	X		
KSLK	Adirondack Rgnl	−26C		X	
N89	Joseph Y Resnick	−12C		X	X
4B6	Ticonderoga Muni	−27C		X	
20N	Kingston−Ulster	−21C	X		
North Carolina					
KRHP	Western Carolina Rgnl	−5C		X	
1A5	Macon County	−17C	X		
North Dakota					
KBIS	Bismarck	−35C	X		

Identifier	Airport Name	Temperature	Intermediate	Final	Missed Appr
KDIK	Dickinson−Theodore Roosevelt Rgnl	−30C	X		
KFAR	Hector Intl	−25C	X		
KISN	Sloulin Field Intl	−36C	X		
Ohio					
KBKL	Burke Lakefront	−23C		X	
KILN	Wilmington Air Park	−22C	X		
Oregon					
KBDN	Bend Muni	−23C	X		
KBKE	Baker City Muni	−21C	X		X
KGCD	Grant County Rgnl/Ogilvie Field	−19C			X
KLGD	La Grande/Union County	−13C		X	
KLKV	Lake County	−29C			X
KLMT	Klamath Falls	−27C	X		
KMFR	Rogue Valley Intl−Medford	−5C	X	X	
KPDT	Eastern Oregon Rgnl at Pendleton	−19C	X		
KRDM	Roberts Field	−21C	X		
S39	Prineville	−26C	X		
3S8	Grants Pass	−15C	X		
Pennsylvania					
KAFJ	Washington County	−27C		X	
KAVP	Wilkes−Barre/Scranton Intl	−21C	X		
KIPT	Williamsport Rgnl	−14C	X		
KMDT	Harrisburg Intl	−17C		X	
South Dakota					
KEFC	Belle Fourche Muni	−27C	X		
KIEN	Pine Ridge	−33C		X	
KMBG	Mobridge Muni	−31C	X		
KSPF	Black Hills−Clyde Ice Field	−28C	X		
Tennessee					
0A9	Elizabethton Muni	−12C		X	
6A4	Mountain City/Johnson County	−13C		X	
Utah					
KBCE	Bryce Canyon Airport	−30C	X		
KDTA	Delta Muni	−27C			X
KENV	Wendover	−12C	X		
KLGU	Logan−Cache	−25C	X		
KRIF	Richfield Muni	−28C	X		X
KSGU	St George Muni	−14C	X	X	
U52	Beaver Municipal	−27C	X		
U55	Panguitch Municipal	−28C	X		

Identifier	Airport Name	Temperature	Intermediate	Final	Missed Appr
Vermont					
KBTV	Burlington Intl	−10C	X	X	
KDDH	William H. Morse State	−17C	X	X	
KEFK	Newport State	−30C	X		
KMPV	Edward F. Knapp State	−20C	X		
KMVL	Morrisville−Stowe State	−15C	X	X	X
KRUT	Rutland−Southern Vermont Rgnl	−4C	X	X	
KVSF	Hartness State (Springfield)	−24C	X	X	
Virginia					
KMTV	Blue Ridge	−18C	X		
KROA	Roanoke Rgnl/Woodrum Field	−9C		X	
KVBW	Bridgewater Air Park	−16C	X		
W13	Eagle's Nest	−19C	X		
Washington St.					
KEAT	Pangborn Memorial	−11C	X		
KELN	Bowers Field	−17C	X		
KOMK	Omak	−13C		X	
KRLD	Richland	−19C	X		
West Virginia					
KEKN	Elkins−Randolph County Jennings Randolph Field	−10C	X	X	
W99	Grant County	−9C	X	X	
3I2	Point Pleasant/Mason County	−21C		X	
Wisconsin					
KASX	John F. Kennedy Memorial	−31C	X		
KCMY	Sparta/Fort McCoy	−33C	X		
KLNR	Tri−County Rgnl	−26C		X	
KLSE	La Crosse Muni	−20C		X	
KOVS	Boscobel	−27C		X	
KPDC	Prairie du Chien Muni	−28C		X	
KRHI	Rhinelander−Oneida County	−31C	X		
KRPD	Rice Lake Rgnl−Carl's Field	−35C	X		
4R5	Major Gilbert Field	−30C	X		
Wyoming					
KAFO	Afton Municipal Airport	−22C	X	X	
KCOD	Yellowstone Rgnl	−31C	X		
KEMM	Kemmerer Muni	−35C	X		
KGCC	Gillette−Campbell County	−26C		X	
KGEY	South Big Horn County	−33C	X	X	
KJAC	Jackson Hole	−26C	X	X	X
KLAR	Laramie Rgnl	−35C	X		

Identifier	Airport Name	Temperature	Intermediate	Final	Missed Appr
KSHR	Sheridan County	−24C	X		
KWRL	Worland Muni	−33C			X
W43	Hulett Muni	−34C	X		

Additional Information: The following military airfields meet the criteria to be identified as a Cold Temperature Restricted Airport using the FAA cold temperature model. USAF, USA, USM, USN and USCG are not required to adhere to the procedures found in this NTAP at these airfields. This information is applicable to FAA authorized operators operating into these airfields.

Identifier	Airport Name	Temperature	Intermediate	Final	Missed Appr
KGTB	Wheeler−Sack AAF	−29C	X		
KRYM	Ray S. Miller AAF	−34C	X		
PAEI	Eielson AFB	−37C	X		X
PAFB	Ladd AAF	−33C	X		X
PAIM	Indian Mountain LRRS	−44C	X		
PALU	Cape Lisburne LRRS	−34C	X		
PASV	Sparrevohn LRRS	−21C	X		
PATC	Tin City LRRS	−37C	X		
PATL	Tatalina LRRS	−21C	X		X
PPIZ	Point Lay LRRS	−41C	X		

See the following examples for identifying and applying altitude corrections.

Hayden/Yampa Valley (KHDN). Reported Temperature −24° C: RNAV (GPS) RWY 28.

NTAP Segment(s) method: Intermediate, final and missed approach required.

Uncompensated Baro−VNAV System or Manual Method:

1 Cold Temperature Restricted Airport Temperature Limit: −24° C
2 Altitude at the Final Approach Fix (FAF) (BEEAR) = 10000 ft.
3 Airport elevation = 6606 ft.
4 Difference: 10000 ft. – 6606 ft. = 3394 ft.
5 Use the AIM 7−2−3 ICAO Cold Temperature Error Table for a height above airport of 3394 ft. and −24° C. Visual interpolation is approximately 500 ft. Actual interpolation is 546 ft. Add 500 ft. to the FAF altitude and all applicable altitudes outside of the FAF up to but not including IF altitude:
   - BEEAR (FAF): 10000 + 500 = 10500 ft.
   - PICIN (stepdown fix): 11500 + 500 = 12000 ft.
6 Correct altitudes within the final segment altitude based on the minima used, which is the LP MDA = 7080 ft.
7 Difference: 7080 ft. – 6606 ft. = 474 ft.
8 AIM 7−2−3 Table: 474 ft. at −24C is approximately 80ft. Use 80 ft. or round up to 100 ft.
9 Add corrections to altitudes up to but not including the FAF:
   - DICEV (stepdown fix): 8400 + 80 = 8480 ft.
   - BUYYA (stepdown fix): 7860 + 80 = 7940 ft.
   - LP MDA: 7080 + 80 = 7160 ft.
10 Correct MEKWY/Missed Approach Holding Altitude: MA altitude is same as BEEAR (10000); therefore, the same table calculation in step 5 may be used at MEKWY. Take 500 ft. correction for 10000 ft. and add to MA holding altitude:

- MEKWY: 10000 + 500 = 10500 ft.

Compensated Baro−VNAV System:
Operators using a temperature compensating RNAV system to make altitude corrections will set the current airport temperature (−24° C) and activate the system for the required segment(s). A manual calculation of the cold temperature altitude correction is required for the MDA/DA. Although using the temperature compensating system should provide clearance over step−down fixes on any segment, a correction will be added to all applicable step−down fixes and monitored during descent to ensure aircraft will be "at" or "above" the corrected step−down fix altitude during the approach.

All Segments Method: All segments corrected from IAF through MA holding altitude:

Uncompensated Baro−VNAV System or Manual Method:

1. Cold Temperature Restricted Airport Temperature Limit: −24° C
2. Altitude at the Final Approach Fix (FAF) (BEEAR) = 10000 ft.
3. Airport elevation = 6606 ft.
4. Difference: 10000 – 6606 = 3394 ft.
5. Use the AIM 7−2−3 ICAO Cold Temperature Error Table for a height above airport of 3394 ft. and −24° C. Visual interpolation is approximately 500 ft. Actual interpolation is 546 Add 500 ft. to the FAF altitude and all applicable altitudes outside of the FAF up to and including IAF altitude:
   - BEEAR (FAF): 10000 + 500 = 10500 ft.
   - PICIN (Stepdown fix): 11500 + 500 = 12000 ft.
   - HIPNA (IF/IAF), TILLI (IAF) and TUSKK (IAF): 13000 + 500 = 13500 ft.
6. Correct altitudes within the final segment altitude based on the minima used, which is the LP MDA = 7080 ft.
7. Difference: 7080 – 6606 = 474 ft.
8. AIM 7−2−3 Table: 474 ft. at −24C is approximately 80ft. Use 80 ft. or round up to 100 ft.
9. Add corrections to MDA and all stepdown fix altitudes in final segment up to but not including the FAF:
   - DICEV (stepdown fix): 8400 + 80 = 8480 ft.
   - BUYYA (stepdown fix): 7860 + 80 = 7940 ft.
   - LP MDA: 7080 + 80 = 7160
10. Correct MEKWY/Missed Approach Holding Altitude: MA altitude is same as BEEAR (10000); therefore, the same table calculation in step 5 may be used at MEKWY. Take 500 ft. correction for 10000 ft. and add to MA holding altitude:
    - MEKWY: 10000 + 500 = 10500 ft.

Compensated Baro−VNAV System:

Operators using a temperature compensating RNAV system to make altitude corrections will be set to the current airport temperature (−24° C) and activated prior to the passing the IAF. A manual calculation of the cold temperature altitude correction is required for the MDA/DA. Although using the temperature compensating system should provide clearance over step−down fixes on any segment, a correction will be added to all applicable step−down fixes and monitored during descent to ensure aircraft will be "at" or "above" the corrected step−down fix altitude during the approach.

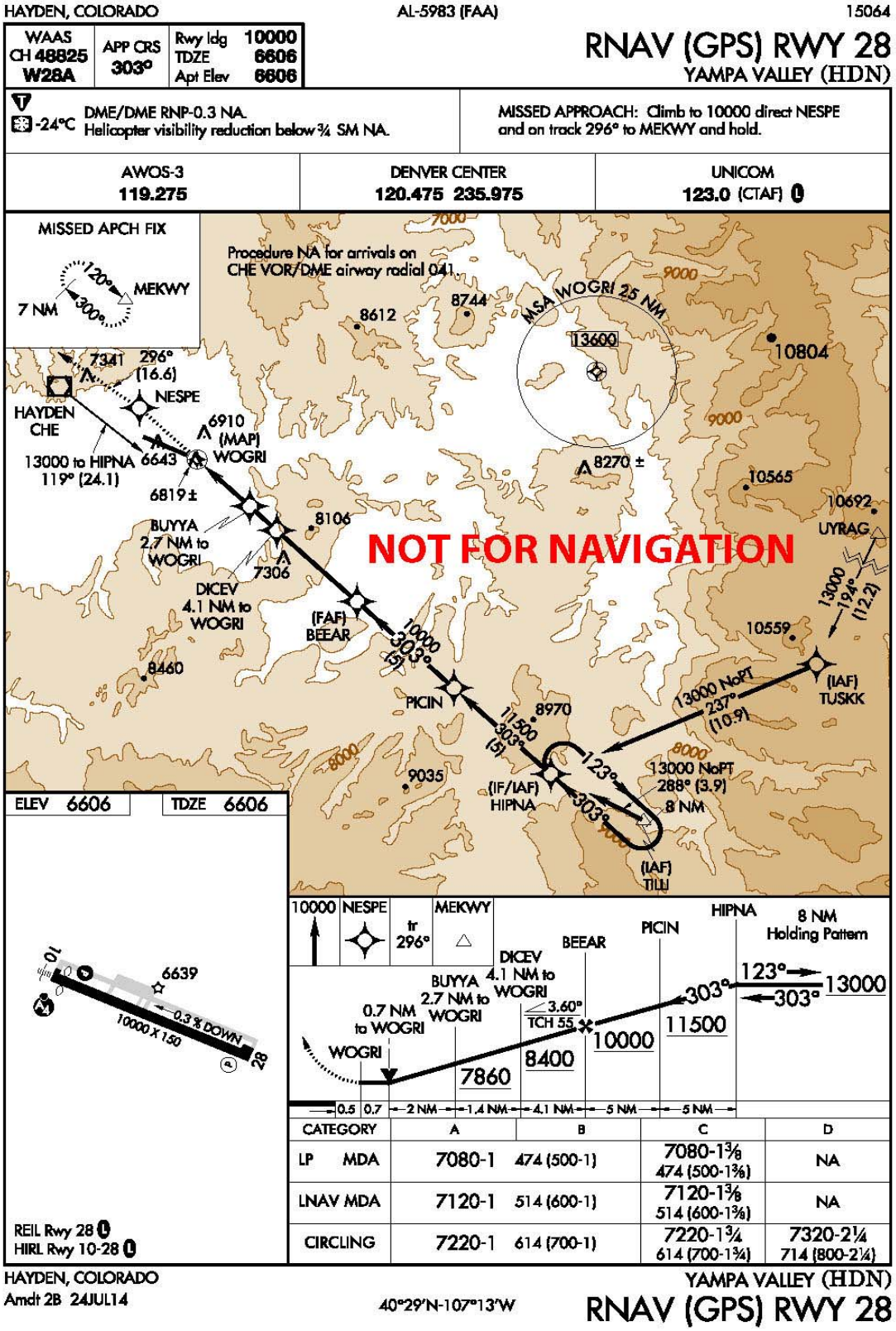
HAYDEN, COLORADO
AL-5983 (FAA)
15064
WAAS CH 48825 W28A
APP CRS 303°
Rwy ldg 10000
TDZE 6606
Apt Elev 6606
RNAV (GPS) RWY 28
YAMPA VALLEY (HDN)
DME/DME RNP-0.3 NA.
-24°C Helicopter visibility reduction below ¾ SM NA.
MISSED APPROACH: Climb to 10000 direct NESPE and on track 296° to MEKWY and hold.
AWOS-3 119.275
DENVER CENTER 120.475 235.975
UNICOM 123.0 (CTAF)
MISSED APCH FIX
120°
300°
MEKWY
7 NM
Procedure NA for arrivals on CHE VOR/DME airway radial 041.
MSA WOGRI 25 NM
13600
8612
8744
10804
7341
296° (16.6)
NESPE
HAYDEN CHE
6910 (MAP) WOGRI
13000 to HIPNA 119° (24.1)
6643
6819±
8270 ±
10565
10692
UYRAG
BUYYA 2.7 NM to WOGRI
8106
7306
DICEV 4.1 NM to WOGRI
NOT FOR NAVIGATION
13000 194° (12.2)
(FAF) BEEAR
10000 303° (5)
10559
8460
PICIN
8970
11500 303° (5)
13000 NoPT 237° (10.9)
(IAF) TUSKK
123°
13000 NoPT 288° (3.9)
8 NM
9035
(IF/IAF) HIPNA
303°
(IAF) TILLI
ELEV 6606
TDZE 6606
10000
NESPE
tr 296°
MEKWY
HIPNA
8 NM Holding Pattern
PICIN
BEEAR
DICEV 4.1 NM to WOGRI
BUYYA 2.7 NM to WOGRI
0.7 NM to WOGRI
WOGRI
3.60°
TCH 55
123°
303°
13000
11500
10000
8400
7860
0.5 0.7 2 NM 1.4 NM 4.1 NM 5 NM 5 NM
6639
0.3% DOWN
10000 X 150
10
28
REIL Rwy 28
HIRL Rwy 10-28
CATEGORY A B C D
LP MDA 7080-1 474 (500-1) 7080-1⅜ 474 (500-1⅜) NA
LNAV MDA 7120-1 514 (600-1) 7120-1⅜ 514 (600-1⅜) NA
CIRCLING 7220-1 614 (700-1) 7220-1¾ 614 (700-1¾) 7320-2¼ 714 (800-2¼)
HAYDEN, COLORADO
Amdt 2B 24JUL14
40°29'N-107°13'W
YAMPA VALLEY (HDN)
RNAV (GPS) RWY 28
SW-1, 28 MAY 2015 to 25 JUN 2015
SW-1, 28 MAY 2015 to 25 JUN 2015

Arcata (KACV). Reported Temperature −5° C: RNAV (GPS) RWY 1.

NTAP Segment(s) method: Intermediate segment required

Uncompensated Baro−VNAV System or Manual Method:

1 Cold Temperature Restricted Airport Temperature Limit: −5° C
2 Altitude at the PFAF = 1900 ft.
3 Airport elevation = 222 ft.
4 Difference: 1900 ft. – 222 ft. = 1678 ft.
5 Use the AIM 7−2−3 ICAO Cold Temperature Error Table for a height above airport of 1678 ft. and −5° C. The approximate calculation is 130 ft. This may be rounded down to 100 ft. or rounded up to 200 ft. Add the correction to the FAF and all procedure altitudes outside of the FAF up to but not including IF:
   - OGMOW (PFAF): 1900 + 100 = 2000 ft.

If the airport temperature decreases below −15° C, an uncompensated baro−VNAV system may not be used to fly this approach to the LNAV/VNAV line of minima. Pilots of aircraft without a temperature compensated baro−VNAV system should select a different line of minima appropriate to capabilities of their RNAV system (e.g. LNAV line of minima). Cold temperature correction is still required on the intermediate segment.

Compensated Baro−VNAV System:

Operators using a temperature compensating RNAV system to make altitude corrections will set the current airport temperature (−5° C) and activate the system for the intermediate segment. At temperatures below −15° C, baro−VNAV temperature compensation must be on and active to use the LNAV/VNAV line of minima if baro−VNAV is used to generate the glidepath. Manual calculation of a cold temperature compensated MDA or DA, as applicable, is still required. Cold temperature correction is still required on the intermediate segment.

All Segments Method: All segments corrected from IAF through MA holding altitude:

Uncompensated Baro−VNAV System or Manual Method:

1 Cold Temperature Restricted Airport Temperature Limit: −5° C
2 Altitude at the Precise Final Approach Fix (PFAF) (OGMOW) = 1900 ft.
3 Airport elevation = 222 ft.
4 Difference: 1900 ft. – 222 ft. = 1678 ft.
5 Use the AIM 7−2−3 ICAO Cold Temperature Error Table for a height above airport of 1678 ft. And −5° C. The approximate calculation is 130 ft. This may be rounded down to 100 ft. or rounded up to 200 ft. Add the correction to the FAF and all procedure altitudes outside of the FAF up to and including IAF altitude:
   - OGMOW (PFAF): 1900 + 100 = 2000 ft.
   - SEGVE (IF/IAF) & Hold−in−Lieu of PT: 3000 + 100 = 3100 ft.
6 Correct altitudes within the final segment altitude based on the minima used, which is the LNAV/VNAV DA(H) = 847 ft.
7 Difference: 847 ft. – 222 ft. = 625 ft.
8 AIM 7−2−3 Table: 625 ft. at −5C is approximately 50 ft. Use 50 ft. or round up to 100 ft. for correction.
   - Add correction to LNAV/VNAV DA: 847 ft. + 50 ft. = 897 ft.

9 Correction at CULDU: Take final holding altitude and subtract field elevation: 3200 – 222 = 2978. Using table, correction is approximately 230 ft. This may be rounded down to 200 ft. or up to 300 ft.

- Missed Approach Holding Altitude/CULDU: 3200 + 200 = 3400 ft.

If the airport temperature decreases below −15° C, an uncompensated baro−VNAV system may not be used to fly this approach to the LNAV/VNAV line of minima. Pilots of aircraft without a temperature compensated baro−VNAV system should select a different line of minima appropriate to capabilities of their RNAV system (e.g. LNAV line of minima). Manual calculation of a cold temperature compensated LNAV MDA, as applicable, is still required. Cold temperature correction is still required on all segments.

Compensated Baro−VNAV System:

Operators using a temperature compensating RNAV system to make altitude corrections will be set to the current airport temperature (−5° C) and activated prior to the passing the IAF. A manual calculation of the cold temperature altitude correction is required for the MDA/DA. At temperatures below −15° C, baro−VNAV temperature compensation must be on and active to use the LNAV/VNAV line of minima if baro−VNAV is used to generate the glidepath. Manual calculation of a cold temperature compensated MDA or DA, as applicable, is still required. Cold temperature correction is still required on all segments.

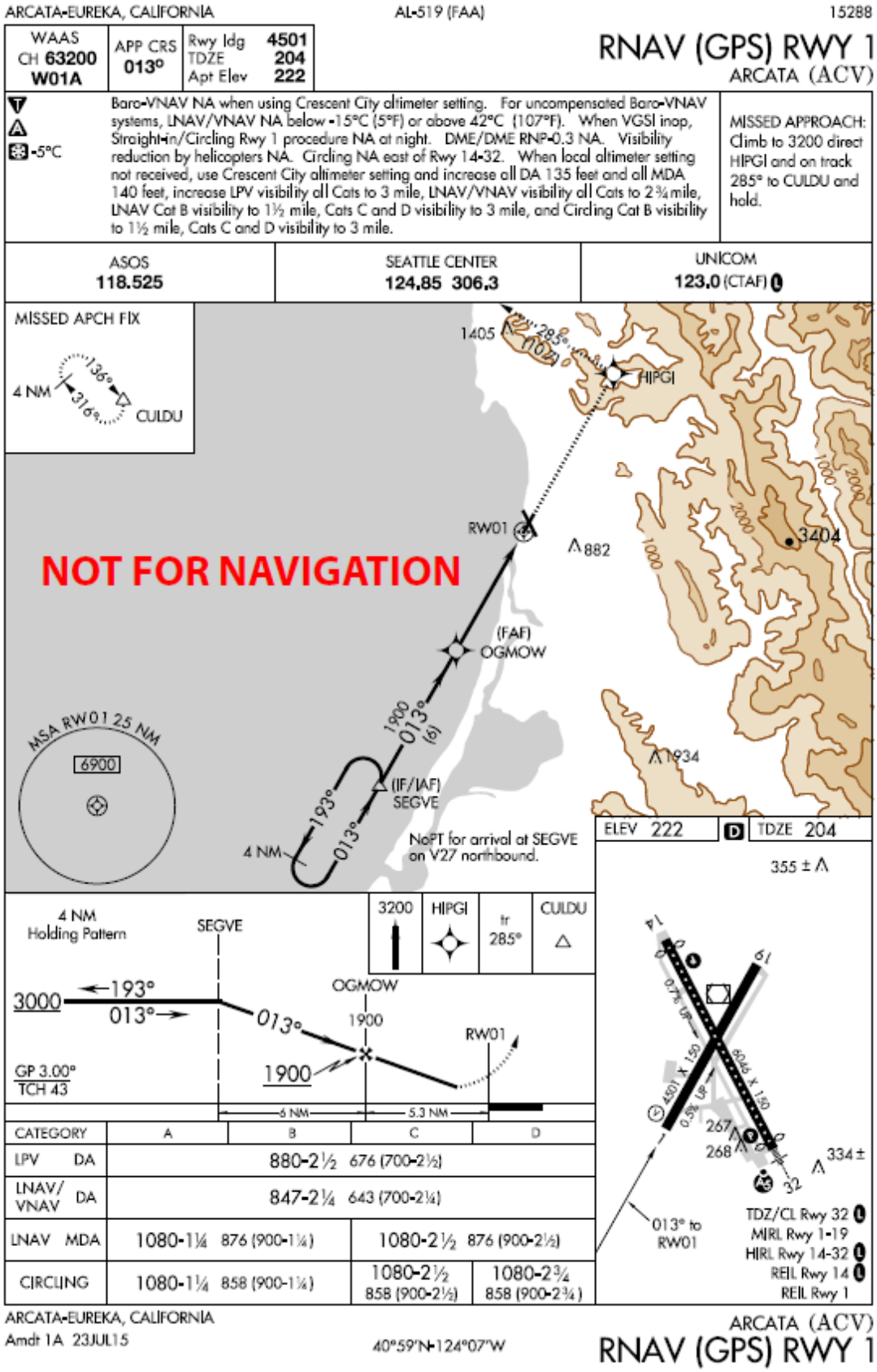
ARCATA-EUREKA, CALIFORNIA
AL-519 (FAA)
15288
WAAS CH 63200 W01A
APP CRS 013°
Rwy ldg 4501
TDZE 204
Apt Elev 222
RNAV (GPS) RWY 1
ARCATA (ACV)
-5°C
Baro-VNAV NA when using Crescent City altimeter setting. For uncompensated Baro-VNAV systems, LNAV/VNAV NA below -15°C (5°F) or above 42°C (107°F). When VGSI inop, Straight-in/Circling Rwy 1 procedure NA at night. DME/DME RNP-0.3 NA. Visibility reduction by helicopters NA. Circling NA east of Rwy 14-32. When local altimeter setting not received, use Crescent City altimeter setting and increase all DA 135 feet and all MDA 140 feet, increase LPV visibility all Cats to 3 mile, LNAV/VNAV visibility all Cats to 2¾ mile, LNAV Cat B visibility to 1½ mile, Cats C and D visibility to 3 mile, and Circling Cat B visibility to 1½ mile, Cats C and D visibility to 3 mile.
MISSED APPROACH: Climb to 3200 direct HIPGI and on track 285° to CULDU and hold.
ASOS 118.525
SEATTLE CENTER 124.85 306.3
UNICOM 123.0 (CTAF)
MISSED APCH FIX
4 NM
136°
316°
CULDU
1405
285°
HIPGI
RW01
882
3404
NOT FOR NAVIGATION
(FAF)
OGMOW
1900
013°
(6)
(IF/IAF)
SEGVE
193°
013°
4 NM
MSA RW01 25 NM
6900
NoPT for arrival at SEGVE on V27 northbound.
1934
ELEV 222
D
TDZE 204
355 ± Λ
4 NM Holding Pattern
SEGVE
3200
HIPGI
tr 285°
CULDU
3000
193°
013°
OGMOW
1900
013°
RW01
1900
GP 3.00°
TCH 43
6 NM
5.3 NM
CATEGORY A B C D
LPV DA 880-2½ 676 (700-2½)
LNAV/VNAV DA 847-2¼ 643 (700-2¼)
LNAV MDA 1080-1¼ 876 (900-1¼) 1080-2½ 876 (900-2½)
CIRCLING 1080-1¼ 858 (900-1¼) 1080-2½ 858 (900-2½) 1080-2¾ 858 (900-2¾)
14
19
0.7% UP
4501 X 150
6046 X 150
0.5% UP
267
268
334 ±
32
013° to RW01
TDZ/CL Rwy 32
MIRL Rwy 1-19
HIRL Rwy 14-32
REIL Rwy 14
REIL Rwy 1
ARCATA-EUREKA, CALIFORNIA
Amdt 1A 23JUL15
40°59'N-124°07'W
ARCATA (ACV)
RNAV (GPS) RWY 1

Arcata (KACV). Reported Temperature −5° C: ILS Y or LOC/DME RWY 32.

NTAP Segment(s) method: Intermediate segment required

Uncompensated Baro−VNAV System or Manual Method:

1 Cold Temperature Restricted Airport Temperature Limit: −5° C
2 Altitude at the PFAF = 2100 ft.
3 Airport elevation = 222 ft.
4 Difference: 2100 ft. – 222 ft. = 1878 ft.
5 Use the AIM 7−2−3 ICAO Cold Temperature Error Table for a height above airport of 1878 ft. and −5° C. The approximate calculation is 150 ft. Round up to 200 ft. Add the correction to the FAF and all procedure altitudes outside of the FAF up to but not including IF:
   - ELVAA (PFAF): 2100 + 200 = 2300 ft.
   - OMBEE (stepdown fix): 2800 + 200 = 3000 ft.
   - HURDU (stepdown fix): 3400 + 200 = 3600 ft.

Compensated Baro−VNAV System:

Operators using a temperature compensating RNAV system to make altitude corrections will set the current airport temperature (−5° C) and activate the system for the intermediate segment.

All Segments Method: All segments corrected from IAF through MA holding altitude:

Uncompensated Baro−VNAV System or Manual Method:

1 Cold Temperature Restricted Airport Temperature Limit: −5° C
2 Altitude correction at PFAF (ELVAA) = 200 ft.
3 Add the correction to the FAF and all procedure altitudes outside of the FAF up to and including IAF altitudes:
   - ELVAA (PFAF): 2100 + 200 = 2300 ft.
   - OMBEE (stepdown fix): 2800 + 200 = 3000 ft.
   - HURDU (stepdown fix): 3400 + 200 = 3600 ft.
   - KORBE (IF): 4300 + 200 = 4500 ft.
   - VOMAC (IAF): 6000 + 200 = 6200 ft.
   - FORTUNA (FOT) (IAF): 4300 + 200 = 4500 ft.
   - HIDAK (IAF): 5400 + 200 = 5600 ft.
4 Correct altitudes in the final segment based on the minima used. ILS DA(H): 421 ft.
5 Difference: 421 ft. – 222 ft. = 199 ft.
6 AIM 7−2−3 Table: 199 ft. at −5C is 20 ft. Use 20 ft. for correction or round up to 100 ft.
7 Add correction to DA: 421 + 20 = 441 ft.
8 Correction at final holing altitude (TRIAL): Take final holding altitude and subtract field elevation: 3000 – 222 = 2778. Using table, correction is approximately 210 ft. This may be rounded down to 200 ft. or up to 300 ft.
   - Missed Approach final holding altitude (TRIAL): 3000 + 200 = 3200 ft

Compensated Baro−VNAV System:
Operators using a temperature compensating RNAV system to make altitude corrections will be set to the current airport temperature (−5° C) and activated prior to the passing the IAF. A manual calculation of the cold temperature altitude correction is required for the MDA/DA.

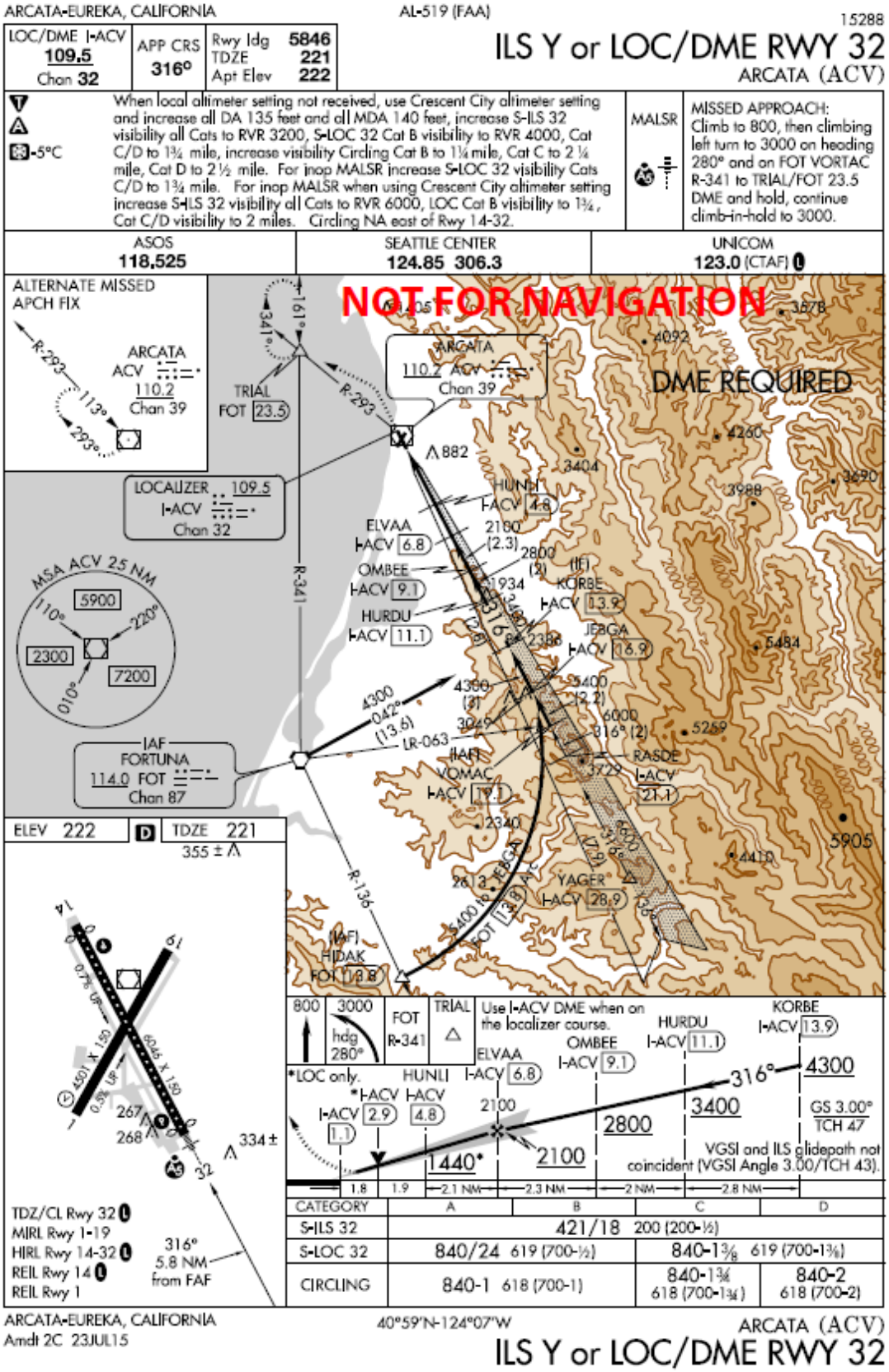

(AFS–400, 8/17/2017)

REMOVAL OF TAKEOFF OBSTACLE NOTES FROM INSTRUMENT DEPARTURE CHARTS

Aug 17, 2017

Upcoming Change to Takeoff Obstacle Charting on Departure Procedures

Subject: Removal of Takeoff Obstacle Notes from U.S. Government Standard Instrument Departure (SID) Charts.

Purpose: To provide operators with information regarding a change to charting of takeoff obstacles on SID charts produced by the U.S. government

Discussion: Previous Federal Aviation Administration (FAA) policy required a description of the general location and height of takeoff obstacles on SIDs. Beginning August 17 2017, the FAA will begin the process of removing takeoff obstacle information from SID charts published within the U.S. Terminal Procedures Publication (TPP).

The goal of this change is to reduce chart clutter on the graphic depiction of the SID, while eliminating the duplication of obstacle information which is already charted elsewhere within the TPP. If a departure airport has an entry within the IFR Takeoff Minimums, Departure Procedures, and Diverse Vector Area (Radar Vectors) section of a TPP, then every SID for that airport will be annotated with a negative T symbol: This symbol indicates the chart user should refer to the IFR Takeoff Minimums, Departure Procedures, and Diverse Vector Area (Radar Vectors) section for information that may be relevant to the departure planning process. If takeoff obstacles exist, then they will be listed within this section and highlighted by the term, “Takeoff Obstacle Notes”.

While implementation of this charting standard is set to begin in August 2017, due to the sheer volume of charts which need to be updated, the removal of takeoff obstacles from all SIDs will occur over several chart cycles, therefore chart users must be familiar with both the older charting standard (takeoff obstacles listed on each SID) and the new charting standard (takeoff obstacles removed from SID).

Recommended Action: Operators of aircraft, directors of safety, directors of operations, chief pilots, dispatch supervisors, fractional ownership program managers and training managers should ensure pilots are aware of this change to SID charting and inquire if there is any confusion regarding the relocation of this information or the publication of takeoff obstacles in the front matter of the TPP. Operators should become familiar with this change, while continuing to safely utilize this information in departure planning and daily flight operations.

For additional information, please review 17−03 TERM Charting Notice, effective August 17, 2017.

Contact: Questions or comments regarding this subject should be directed to the Flight Operations Branch, AFS−410 at 202−267−9009.

DECOMMISSIONING OF COMPUTER VOICE RESERVATION SYSTEM (CVRS), AIRPORT RESERVATION OPERATIONS AND SPECIAL TRAFFIC MANAGEMENT PROGRAMS FOR TELEPHONE USERS

June 21, 2018

Purpose: Decommission the Computer Voice Reservation System (CVRS), Airport Reservation Operations and Special Traffic Management Programs for telephone users.

Discussion: The CVRS telephone service for users has been cited as a security risk and is no longer serviceable. This service will be decommissioned.

Recommended Action: Operators of aircraft, directors of safety, directors of operations, chief pilots, dispatch supervisors, fractional ownership program managers and training managers should ensure pilots are aware of this decommissioning.

This change will be effective June 21, 2018.

Contact: Direct questions or comments regarding this subject to the Traffic Flow Management System, 9–AWA–ATCSCC–SLE–Support@faa.gov.

Traffic Flow Management System (TFMS)
2nd Level Engineering
AJM–2521

Section 2. Special Military Operations

Notice to Pilots and Interested Personnel in Northern Oregon and Southwest Washington

LIGHTS OUT MILITARY HELICOPTER OPERATIONS

Effective Date: April 30, 2000

The U.S. Air Force 304th Rescue Squadron conducts low altitude flight in five low altitude tactical navigation (LATN) Areas: “Charlie,” “Delta,” “Echo,” “Golf,” and “Tango.” These operations are conducted day and night below 200 feet above ground level (AGL). The night operations are conducted utilizing night vision goggles (NVGs). FAA exemption 5891A authorized NVG training in Air Force helicopters to be conducted without lighted position lights. These operations will ONLY be conducted below 200 feet AGL and outside of five (5) nautical miles from any public use airport, within the five (5) LATN areas.

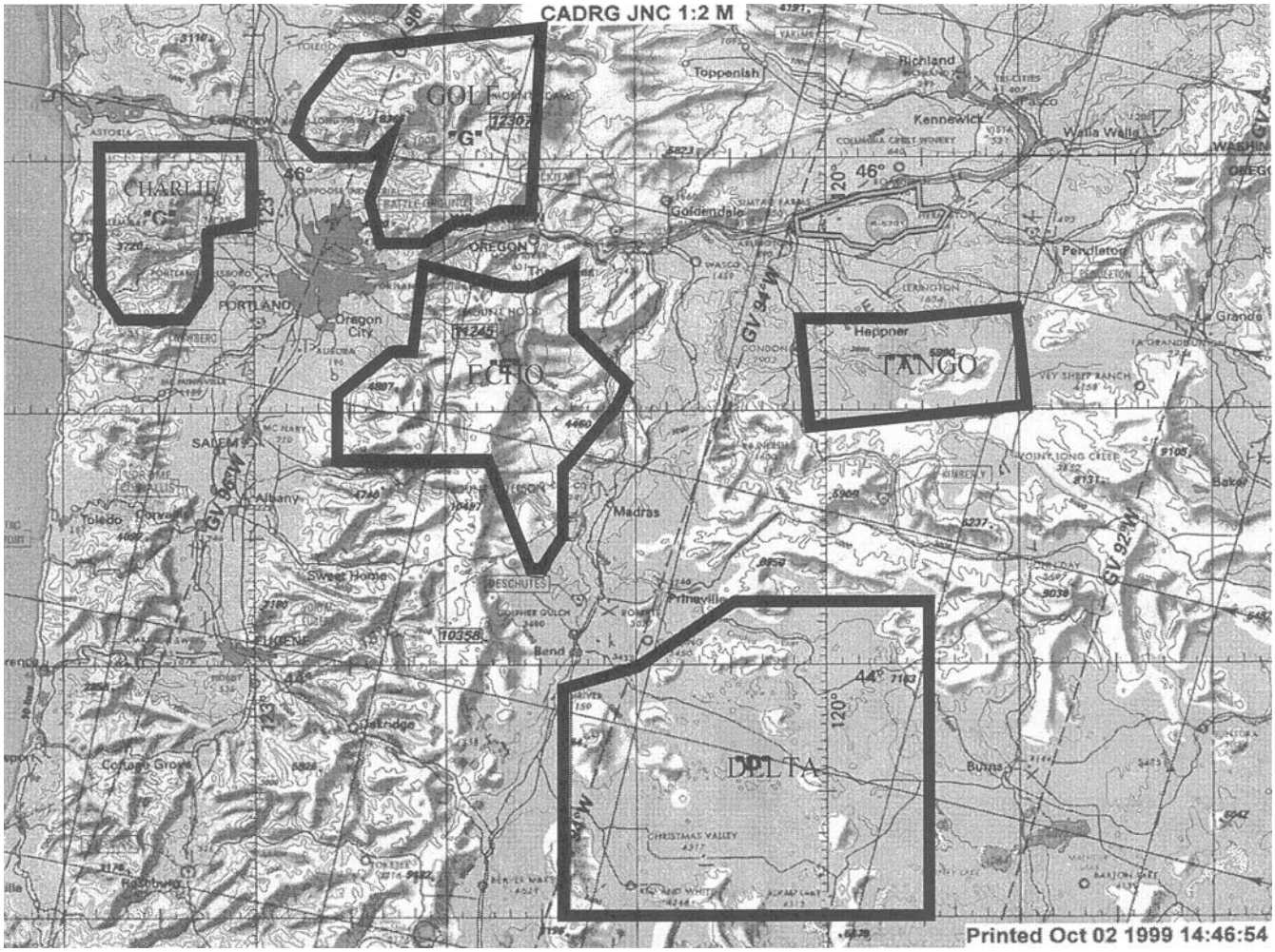

(ANM−520.6 3/2/2000)

.

Notice to Pilots and Interested Personnel in Central and Southwest Texas

LIGHTS OUT MILITARY HELICOPTER OPERATIONS

The U.S. Army/National Guard is conducting "lights out" tactical helicopter training. These operations are conducted day and night. The night operations are conducted without the use of exterior aircraft lights from the surface up to 200 feet AGL, outside four (4) nautical miles from any public−use airport, and within the boundaries depicted below:

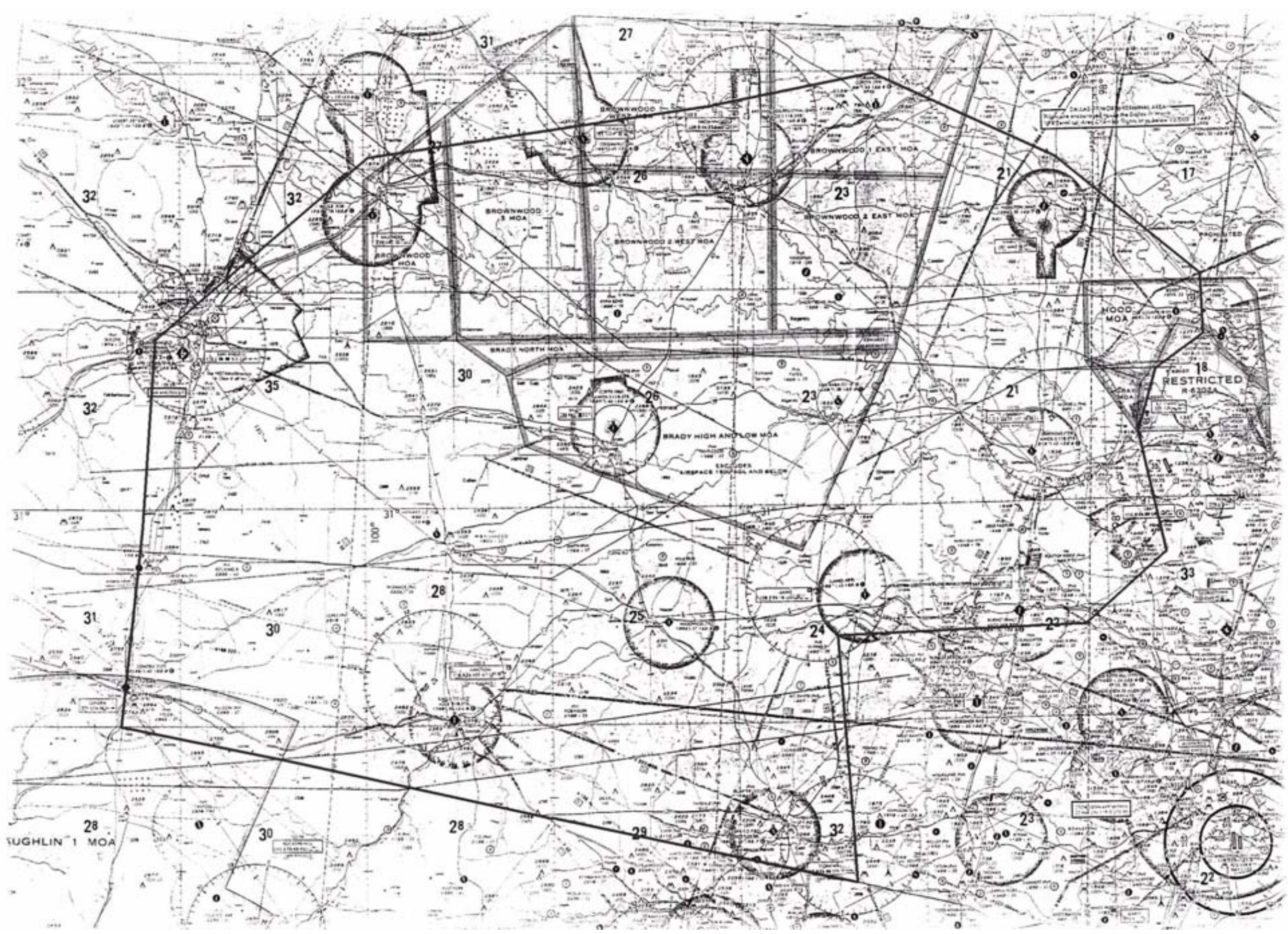

Beginning at lat. 31°24'00" N., long. 097°44'00" W./ North Fort Hood;
to lat. 31°30'00" N., long. 097°44'00" W.; to lat. 31°48'00" N., long. 098°07'00" W.;
to lat. 31°57'00" N., long. 098°37'00" W.; to lat. 31°48'00" N., long. 099°59'00" W.;
to lat. 31°23'00" N., long. 100°35'00" W.; to lat. 30°29'00" N., long. 100°40'00" W.;
to lat. 30°16'00" N., long. 098°42'00" W.; to lat. 30°43'00" N., long. 098°41'00" W.;
to lat. 30°45'00" N., long. 098°03'00" W.; to lat. 30°52'00" N., long. 097°52'00" W.;
to lat. 31°09'00" N., long. 097°55'00" W.; to lat. 31°17'00" N., long. 097°53'00" W.;
to point of origin.

(SJT 2/21/02)

LIGHTS OUT/LOW LEVEL MILITARY HELICOPTER OPERATIONS IN SOUTHWEST WISCONSIN

The Army National Guard is conducting “Lights Out” tactical operation training IAW FAA Exemption 3946J. These operations are conducted between official sunset and official sunrise at an altitude below 500’ agl. and outside four (4) nautical miles from any public use airport.

The Routes are defined as below:

LONE ROCK (NVG Route #1)

42º 49.70’ N 89º 24.70’ W – SP

42º 45.50’ N 89º 58.00’ W – CP A

42º 46.00’ N 90º 17.50’ W – CP B

43º 03.80’ N 90º 56.40’ W – CP C

43º 17.74’ N 91º 01.13’ W – CP D

43º 43.16’ N 91º 04.76’ W – CP E

43º 53.21’ N 91º 00.64’ W – CP F

44º 08.82’ N 90º 44.30’ W – RP

DELLS (NVG Route #2)

43º 11.00’ N 89º 54.50’ W – SP

43º 26.35’ N 90º 21.24’ W – CP A

43º 41.34’ N 90º 47.89’ W – CP B

43º 43.49’ N 90º 54.37’ W – CP C

43º 50.10’ N 90º 57.31’ W – CP D

43º 51.32’ N 90º 59.43’ W – CP E

43º 53.21’ N 91º 00.64’ W – CP F

44º 08.82’ N 90º 44.30’ W – RP

CW3 TRAVIS E. BOXRUCKER
AASF#2 MADISON, WI
travis.boxrucker@us.army.mil

Notice to Pilots and Interested Persons in KY, TN, Southern IL, IN and Northern AL

LIGHTS OUT MILITARY HELICOPTER OPERATIONS

The U.S. Army is conducting “lights out” tactical helicopter training. These operations are conducted without the use of exterior aircraft lights from the surface to 500 feet above ground level, in accordance with FAA Exemption 3946, as amended, during the times of Sunset to Sunrise, and within the boundaries depicted below:

Lat. 38−00−00N, Long. 085−00−00W, to
Lat. 35−00−00N, Long. 085−30−00W, to
Lat. 35−00−00N, Long. 089−20−00W, to
Lat. 36−05−00N, Long. 089−40−00W, to
Lat. 38−10−00N, Long. 089−15−00W, to
Lat. 38−15−00N, Long. 087−30−00W, to
Lat. 38−00−00N, Long. 085−40−00W, to
point of origin. Excluding that airspace
within a 4 nautical mile radius of all public
use airports, and also excluding all class
“B”, “C”, “D” and “E” controlled airspace.

(ASO−530/920 6/8/06)

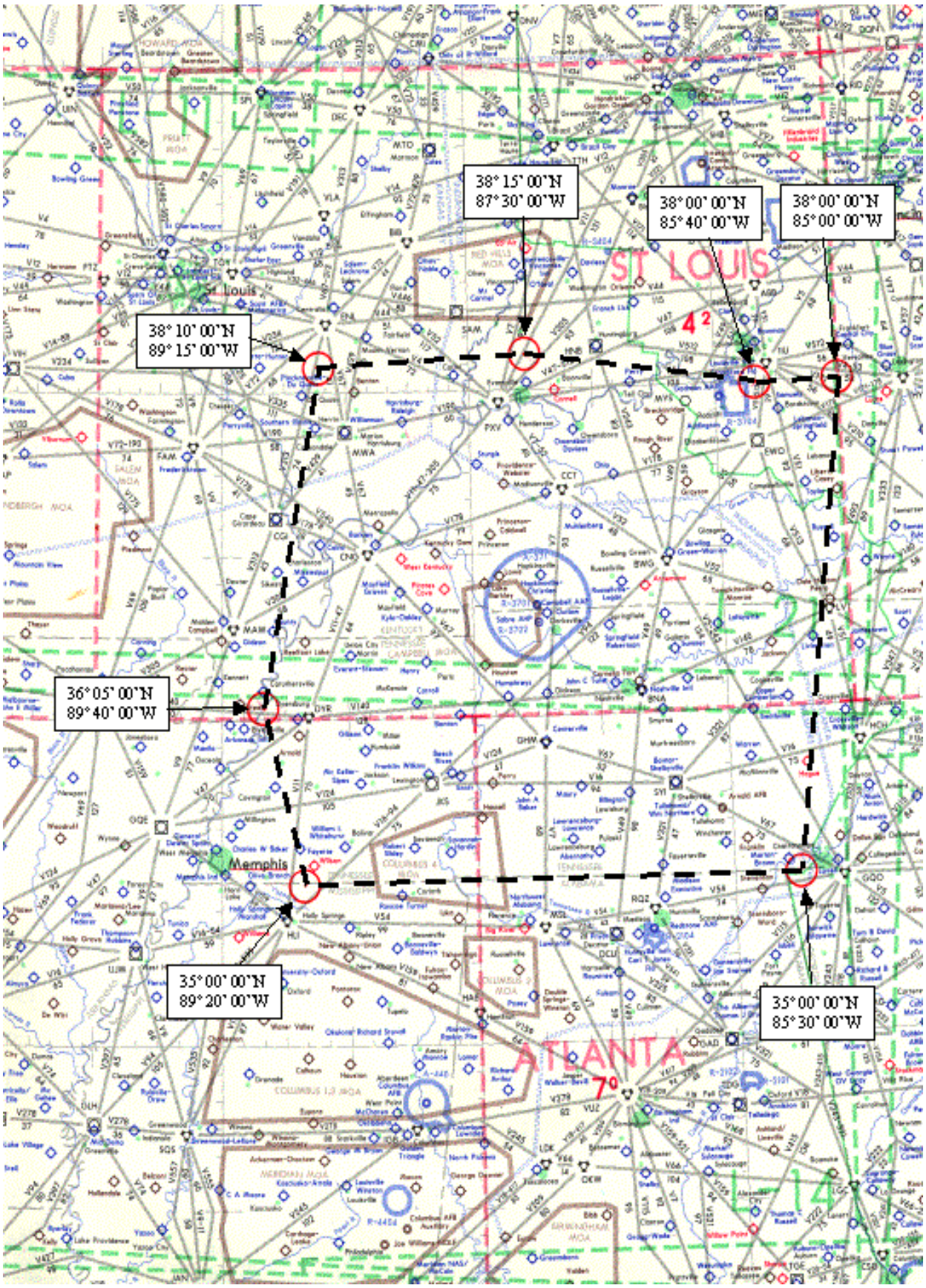
38° 15' 00"N
87° 30' 00"W
38° 00' 00"N
85° 40' 00"W
38° 00' 00"N
85° 00' 00"N
38° 10' 00"N
89° 15' 00"W
36° 05' 00"N
89° 40' 00"W
35° 00' 00"N
89° 20' 00"W
35° 00' 00"N
85° 30' 00"W
ST LOUIS
ATLANTA
Memphis
St Louis

Notice to Pilots and Other Interested Personnel in Southern Arizona

Night Vision Goggle Lights-Out Operations
Sells Low/Sells 1 MOA, Arizona

Lights-out night vision goggle training operations will be conducted within the Sells Low/Sells 1 MOAs at all altitudes from sunset to 0700Z, Monday-Friday, or as scheduled by NOTAM when the MOAs are activated for military training. Nonparticipating pilots should contact Albuquerque Center on 126.45 or 125.25 for traffic advisories and NOTAM information.

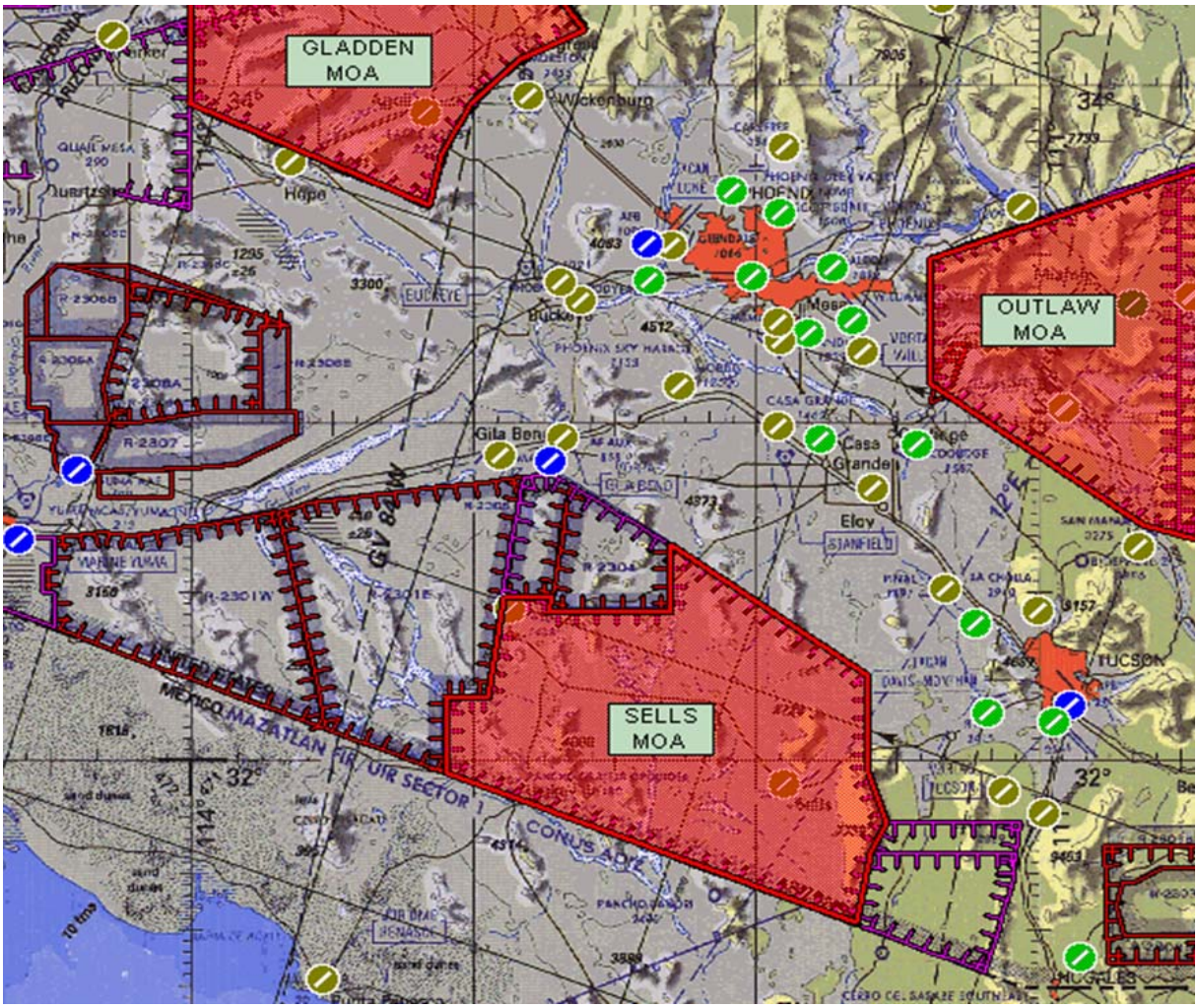

Section 3. Airport and Facility Notices

Northeast
United States

BOSTON-LOGAN INTERNATIONAL AIRPORT (KBOS)

Boston, Massachusetts

Land and Hold Short Operations (LAHSO)

Boston-Logan Airport (BOS) has received authorization to allow a Land and Hold Short Operation (LAHSO) to take place between an arriving and departing aircraft on certain runway pairs. This Arrival - Departure LAHSO is authorized at the following locations:

Arrivals on Rwy 15R (short of Rwy 9/27) - for aircraft departing on Rwy 9.

Arrivals on Rwy 27 (short of Rwy 22L/4R) - for aircraft departing on Rwy 22L.

A Rejected Landing Procedure (RLP) is required for the two LAHSO operations described above. A RLP is defined as: *"A published, predetermined heading to be used in the event of a rejected landing. Unless alternate instructions are given by ATC, pilots are expected to execute the procedure as published and remain clear of clouds*."

The associated Rejected Landing Procedure (RLP) for each of the Arrival - Departure LAHSO configurations noted above is as follows:

Arrival - Departure LAHSO Configuration	Rejected Landing Procedure (RLP)
LAHSO on RWY 15R - Short of RWY 9 (when aircraft are departing Rwy 9)	TURN RIGHT HEADING 180
LAHSO on RWY 27 - Short of RWY 22L (when aircraft are departing Rwy 22L)	TURN RIGHT HEADING 300

It is important to note that at Boston-Logan Airport (KBOS), the RLP is only applicable if the intersecting runway is being utilized by a departing aircraft.

Arrival - Arrival LAHSO also takes place on Runway 15R (short of Rwy 9/27) to accommodate aircraft arriving on Runway 9, and, on Runway 27 (short of Rwy 22L/4R) to accommodate aircraft arriving on Runway 22L.

The Rejected Landing Procedures (RLP) noted above are not applicable when the intersecting runway is being utilized by an arriving aircraft.

Southeast
United States

**There are no Southeast United States notices for this edition.*

East Central United States

CLEVELAND-HOPKINS INTERNATIONAL AIRPORT (CLE)

STANDARD (CODED) TAXI ROUTES

Effective: Until Further Notice

The Cleveland−Hopkins International Airport (CLE) has instituted standardized taxi routes to all runways for departure aircraft.

These standardized taxi routes will use color-coded designations for routings to various runways. The color-coded routes may be issued by the CLE ground controller instead of the normal traditional full taxiway routings. The routes and associated codes are published in text form below. Pilots who are unable to comply with standardized routes should advise ground control on initial contact.

READBACK ALL HOLD SHORT INSTRUCTIONS

Runway 6L		
Route ID	**Start Point**	**Routing Via**
Violet	All Terminal Parking Areas	Juliet, Kilo, Lima, November **HOLD SHORT OF RUNWAY 6R** and monitor 120.9, Golf. *(Monitor 124.5 when west of Runway 6R)*

Runway 6R		
Route ID	**Start Point**	**Routing Via**
Emerald	All Terminal Parking Areas	Juliet, Kilo and Lima.

Runway 6R, Intersection Tango		
Route ID	**Start Point**	**Routing Via**
Red	All Terminal Parking Areas	Juliet, Kilo, Lima and Tango

Runway 24L		
Route ID	**Start Point**	**Routing Via**
Blue	All Terminal Parking Areas	Juliet, Sierra, Lima, Whiskey

Runway 24R		
Route ID	**Start Point**	**Routing Via**
Grey	All Terminal Parking Areas	Juliet, Sierra, **HOLD SHORT OF RUWNAY 24L** and monitor 120.9, Sierra. *(Monitor 124.5 when west of Runway 24L)*

Runway 24R		
Route ID	**Start Point**	**Routing Via**
Orange	All Terminal Parking Areas	Juliet, Romeo **HOLD SHORT OF RUNWAY 24L** and monitor 120.9, Bravo, Golf, Sierra. *(Monitor 124.5 when west of Runway 24L)*

(CLE ATCT 10/23/08)

DETROIT METROPOLITAN WAYNE COUNTY (DTW)

STANDARD (CODED) TAXI ROUTES

RUNWAY 22L

Route ID	Starting Point	Routing Via
Green 5	**South terminal** circles 3N or 4N. CONTACT GROUND ON 121.8	Uniform, Yankee.
Green 6	**South terminal** circle 2S. CONTACT GROUND ON 119.25	J-8, Tango, Yankee. Hold short of Quebec and contact ground on 132.72. Hold short of Uniform and contact ground on 121.8.
Green 7	**North terminal** circle 1. CONTACT GROUND ON 119.45	Hotel, Yankee. Hold short of Kilo and contact ground 121.8.
Green 8	**South terminal** circle 2N. CONTACT GROUND ON 119.45	Uniform, Foxtrot, Hotel and Yankee. Hold short of Kilo and contact ground on 121.8.

RUNWAY 21R

Route ID	Starting Point	Routing Via
Blue 1	**South terminal** circles 3N or 4N. CONTACT GROUND ON 121.8.	TURN RIGHT on Uniform, Golf, RY 9L, Mike and M-6. Hold short of U-8 and contact ground on 119.45.
Blue 2	**South terminal** circles 3N or 4N. CONTACT GROUND ON 121.8.	TURN RIGHT on Uniform, Golf, Victor, Mike and M-6. Hold short of U-8 and contact ground on 119.45.
Blue 3	**South terminal** circle 2N. CONTACT GROUND ON 119.45.	Uniform, Golf, Victor, Mike, M-6.
Blue 4	**South terminal** circle 2N. CONTACT GROUND ON 119.45.	Uniform, Golf, RY 9L, Mike, M-6.
Blue 6	**South terminal** circle 3N or 4N CONTACT GROUND ON 121.8.	TURN LEFT on Uniform, join Kilo, RY 9L, Golf, Victor, Mike and M-6. Hold short of Foxtrot and contact ground on 119.45 joining RY 9L.

Blue 7	**South terminal** circles 2S. CONTACT GROUND ON 119.25	Juliet, Papa Papa, Foxtrot, Whiskey and Papa.
Blue 11	**South terminal** circles 3N or 4N CONTACT GROUND ON 121.8	TURN LEFT on Uniform, join Kilo, RY 9L, Mike and M-6. Hold short of Foxtrot and contact ground on 119.45 joining RY 9L.
Blue 16	**South terminal** Taxiway Kilo between Taxiways Romeo and Uniform CONTACT GROUND ON 132.72.	Kilo, RY 9L, Mike and M-6. Hold short of Uniform and contact ground 121.8. Hold short of Foxtrot and contact ground on 119.45 joining RY 9L.
Blue 17	**South terminal.** Taxiway Kilo between Taxiways Romeo and Uniform CONTACT GROUND ON 132.72.	Kilo, RY 9L, Golf, Victor, Mike and M-6. Hold short of Uniform and contact ground 121.8. Hold short of Foxtrot and contact ground on 119.45 joining RY 9L.
Blue 14	**North terminal** circle 1 CONTACT GROUND ON 119.45	Foxtrot, Victor, Mike, and M-6.
Blue 15	**North terminal** circles 2 through 6 CONTACT GROUND ON 121.8	Kilo, Victor, Mike and M-6. Hold short of Foxtrot and contact ground on 119.45.

RUNWAY 3L

Route ID	Starting Point	Routing Via
Brown 8	**South terminal** Taxiway Kilo between Taxiways Romeo and Uniform. CONTACT GROUND ON 132.72.	Kilo, RY 9L, Foxtrot and Mike. Hold short of Uniform and contact ground 121.8. Hold short of Foxtrot and contact ground on 119.45 joining RY 9L.
Brown 2	**South terminal** circle 2S. CONTACT GROUND ON 119.25.	Juliet, Papa Papa. Hold short of PP-1 and **MONITOR** tower on 118.4
Brown 4	**North terminal** circles 2 through 6 CONTACT GROUND ON 121.8	Kilo, Victor, Foxtrot, Mike. Hold short of Foxtrot and contact ground on 119.45.
Brown 6	**North terminal** circle 1 CONTACT GROUND ON 119.45	Foxtrot, Mike.
Brown 7	**South terminal** circle 2S. CONTACT GROUND ON 119.25.	Juliet, Papa Papa, PP1.

MIDWAY AIRPORT (MDW) ARRIVALS TO RUNWAY 22L AND VFR AIRCRAFT

During times when MDW arrivals are landing on runway 22L, MDW arrivals will cross the Lake Michigan shoreline (from Navy Pier to Gary/Chicago Int'l airport) between 3,000 feet and 2,400 feet, inbound to runway 22L. When transitioning the Chicago Metropolitan area along the Lake Michigan shoreline, VFR aircraft are advised that lower altitudes are strongly suggested.

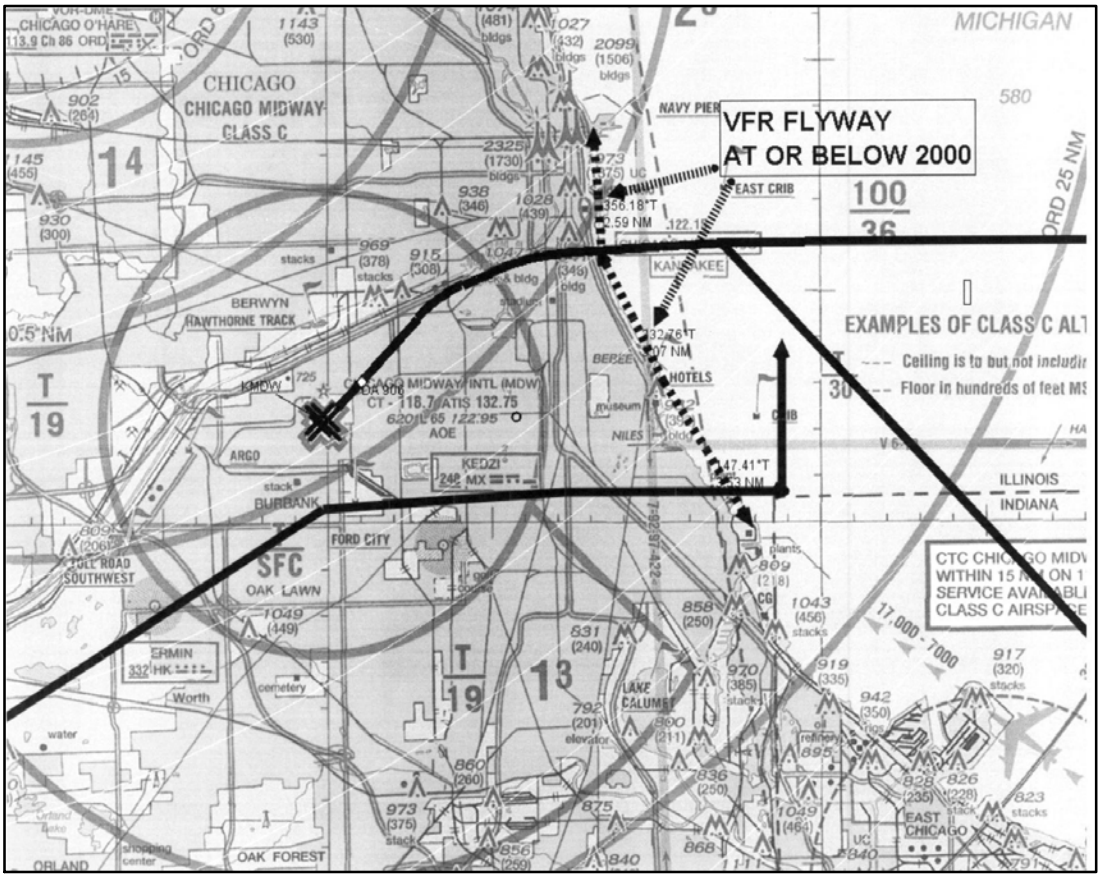

*Solid bold tracks indicate the estimated flight paths into Runway 22L

Should you have any questions, please feel free to contact the Chicago TRACON Plans and Procedures office at:

847.608.5548
847.608.5590

(AJV–C21, 2/1/2018)

South Central
United States

NOTICES TO AIRMEN (NOTAM) FOR THE PROTOTYPE RUNWAY STATUS LIGHTS (RWSL)
AT DALLAS FT WORTH INTERNATIONAL AIRPORT (DFW), DFW, TX

The Federal Aviation Administration (FAA) operates prototype Runway Status Lights (RWSL) system at DFW.

Runway Status Lights, indicate when a runway is unsafe to enter, cross, or take−off through the use of in−pavement red lights installed only at selected intersections and runways as described below.

LIGHTING

RWSL conveys the **runway occupancy status**, indicating when a runway is unsafe to enter through the use of red in−pavement warning Runway Entrance Lights (RELs) and when it is unsafe to take off through the use of red in−pavement warning Takeoff Hold Lights (THLs).

The RELs are a series of red lights, typically 6, 7 or up to 20+ in−pavement lights spaced evenly along the taxiway centerline from the taxiway hold line to the runway edge. One REL is placed just before the hold line and one REL is placed near the runway centerline. All RELs are directed toward the **runway hold line** and are oriented to be visible only to pilots and vehicle operators entering or crossing the runway from that location.

RELs are operational at the following intersections at DFW:

- **Runway 18L/36R**
- **Runway 17R/35L**
  - **Taxiways EK, K8, EL, EM (East Side)**
  - **Taxiways Y, Z, EJ, B, A (East and West Side)**
- **Runway 17C/35C**
  - **Taxiways EJ, EL, ER (East Side)**
  - **Taxiways Y, Z, B, A (East and West Side)**

The THLs are directed toward the **approach end** of the runway and are visible to pilots in position for takeoff or just commencing departure roll. There are two sets of THLs, each comprising a series of **red** in−pavement lights at 100’ spacing along the runway centerline.

There are four sets of THLs on the following runways at DFW:

- **17R/35L comprised of 16 pairs for a total of 32 lights at each end of the runway**

When operating at airports with RWSL, pilots will operate with the transponder “On” when departing the gate or parking area until arrival at the gate or parking area. This ensures interaction with the FAA surveillance systems which provide information to the RWSL system.

Runway Status Lights indicate runway status only. They do not substitute for an ATC clearance. Pilots are still required to receive an ATC clearance as they normally would for any operation on the runway.

Pilots are encouraged to learn more about the RWSL system at
http://www.faa.gov/air_traffic/technology/rwsl/

North Central
United States

LAMBERT-ST. LOUIS INTERNATIONAL ATCT/TRACON

VISUAL SEPARATION PROCEDURES AT LAMBERT ST. LOUIS INTERNATIONAL AIRPORT (STL)

BACKGROUND. The purpose of the NOTAM is to inform pilots operating from Lambert-St. Louis International Airport of visual separation procedures between the ATCT and TRACON.

St. Louis ATCT and St. Louis TRACON are authorized to apply visual separation between aircraft under the control of either facility in order to maintain efficiency at STL Airport.

Both facilities must ensure that visual separation is applied only when weather conditions do not obscure visibility affecting the application of visual separation.

If you have any questions or concerns, please contact the manager or designee of one of the facilities below during normal business hours.

St. Louis Approach Control	(314) 890-1003
St. Louis Tower	(314) 890-4703

MINNEAPOLIS − ST. PAUL INTERNATIONAL ATCT/TRACON

BACKGROUND: The Use of Visual Separation for Aircraft Transitioning Between Minneapolis Air Traffic Control Tower and Minneapolis Terminal Radar Approach Control.

FAA Joint Order 7110.65 authorizes the application and use of Visual Separation between aircraft under the control of the same facility. Historically in Terminal Facilities, Air Traffic Controllers worked in an up/down environment. They would rotate through the RADAR room and the Tower. In recent years, the Federal Aviation Administration has separated these functions at select location and created a separate RADAR facility, known as a TRACON (Terminal RADAR Approach Control). This is the case in Minneapolis, Minnesota. Minneapolis ATCT (MSP) and Minneapolis TRACON (M98) are two separate and distinct air traffic facilities, each with their own employees.

In keeping with the spirit and intent of the regulations and rules governing the National Airspace System, the use and application of Visual Separation for aircraft transitioning between the two facilities will continue as if the two facilities remained as one.

There will be no change in the use or application of Visual Separation in the Minneapolis Terminal area, therefore the users of the National Airspace System should see no difference and this will have no effect on the flying community.

Questions about this procedure should be referred to:

Jim Shadduck
Support Manager
Minneapolis TRACON (M98)
612-713-4000
E-mail: Jim.Shadduck@faa.gov

Northwest
United States

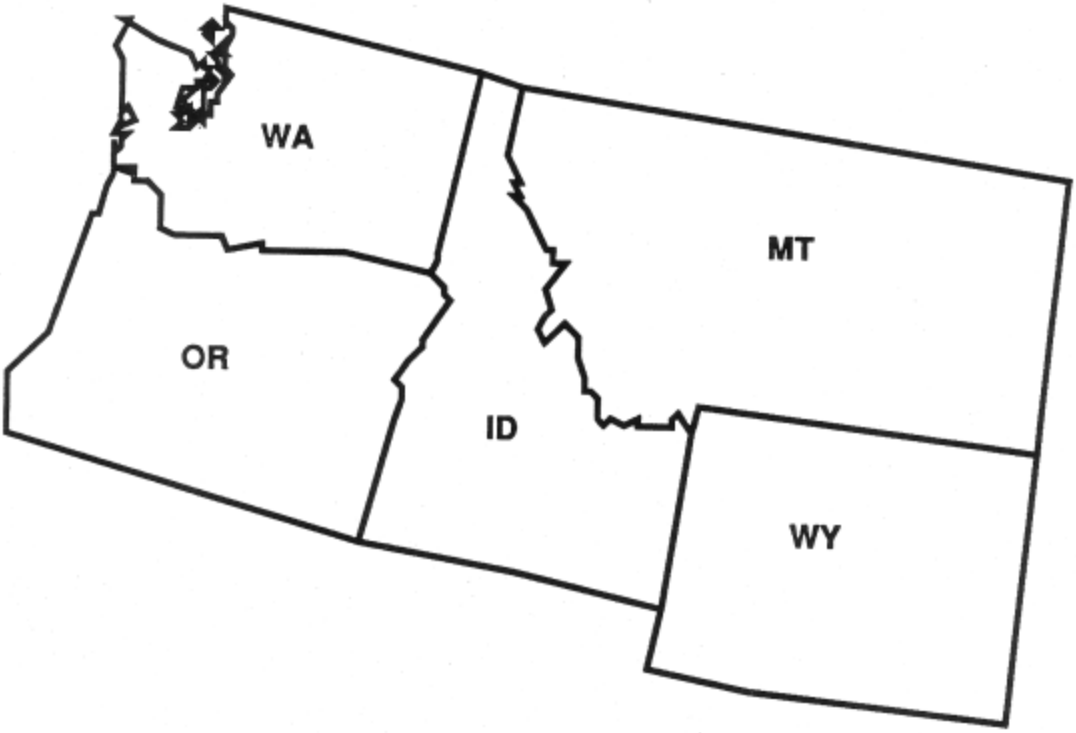

SEATTLE APPROACH CONTROL (S46) CONCURRENT OPERATIONS TO BOEING FIELD (BFI) AND SEATTLE–TACOMA INTERNATIONAL AIRPORT (SEA)

Background: The purpose of this Notice is to inform pilots landing/departing from either Boeing King County International Airport (BFI) or Seattle–Tacoma International Airport (SEA) under Instrument Flight Rules concerning the special use of visual separation to maintain efficiency at both airports.

Sequencing aircraft simultaneously to BFI and SEA under Instrument Flight Rules requires lateral and or vertical separation between aircraft while ensuring protected airspace for potential missed approaches. These requirements directly affect the capacity of both airports.

In a south flow, the ILS approach to BFI Runway 14R/L converges with the ILS approaches to SEA Runways 16L/C/R directly over BFI. In a north flow, the departure paths for aircraft departing north from SEA Runways 34L/R and BFI Runway 32L/R diverge directly over the north end of BFI Runway 32L/R. BFI field elevation is 21 feet MSL and SEA field elevation is 433 feet MSL. BFI is located 4.5 NM north of SEA. The convergence and divergence of flight paths, differences in field elevations and distance between airports has made it possible to utilize visual separation under certain weather conditions to reduce the spacing normally provided to aircraft landing and departing SEA and BFI.

INFORMATION: When weather/operational conditions permit, BFI Tower controllers will provide visual separation during the following operations:

IFR arrivals to BFI Runways 14R/L and SEA arrivals Runways 16L/C/R

IFR departures from BFI Runways 32L/R and IFR departures from SEA Runways 34L/C/R

When weather/operational conditions permit, SEA Tower controllers will provide visual separation during the following operations:

IFR arrivals to BFI Runways 32L/R and IFR departures from SEA Runways 34L/C/R

These procedures have proven to provide an equivalent level of safety compared to standard visual separation rules. This special use of visual separation procedures enables both airports to operate at or near capacity during periods of heavy demand.

If you have any questions or concerns, please contact the manager or designee of one the facilities listed below during normal business hours.

Seattle Approach Control (S46) – (206) 214–4600, Boeing Field Tower (BFI) – (206) 658–6401, and Seattle–Tacoma International Airport Tower – (206)–214–2501.

(AJV–W21, 5/24/2018)

Southwest
United States

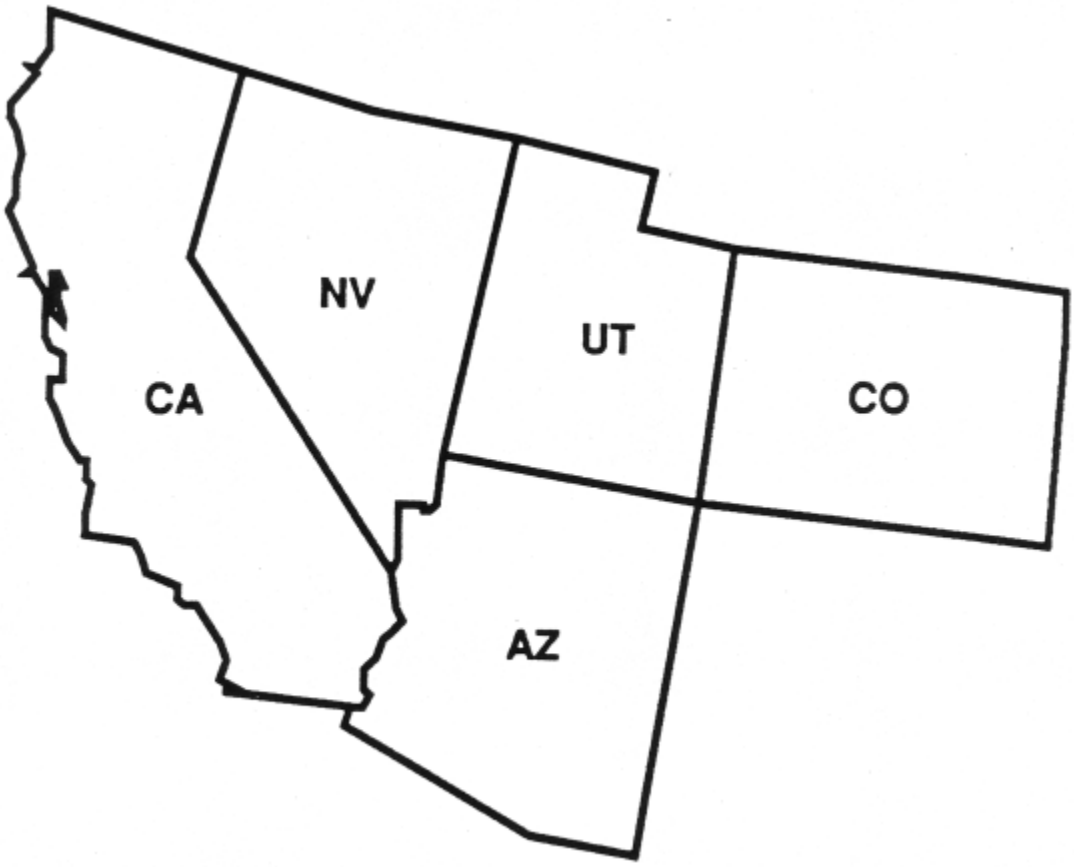

LOS ANGELES
AIR ROUTE TRAFFIC CONTROL CENTER

Limited Long Range Radar Coverage

Effective Until Further Notice

Radar services are limited from surface to 14,500 feet in the area from PSP to 15 NM south of PKE to EED to 15 NM south of GFS to PSP. ATC may not be depicting all the traffic. Visual vigilance is highly recommended.

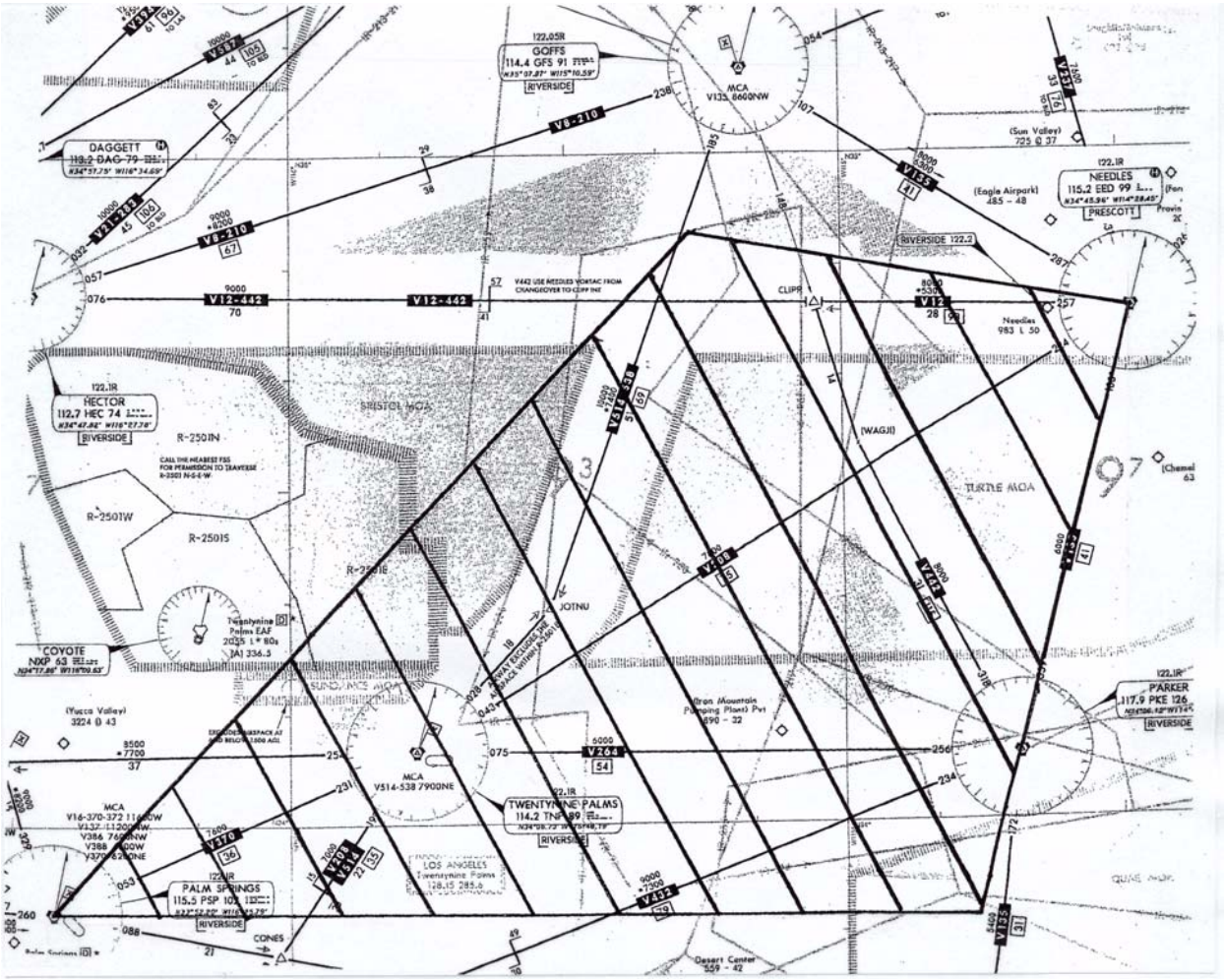

(AWP−530 11/29/01)

Denver Tower

Standard Ramp Taxi Routes

Denver, Colorado

Denver Ramp Tower has instituted Standard Ramp Departure Taxi Routes for aircraft departing the main ramp and south cargo. Pilots who are unable to comply with standardized routes should advise Ramp Control on initial contact. The route will be issued by Ramp Control as “Standard Taxi East” or “Standard Taxi West”.

Standard Ramp Departure Taxi Routes

Standard Taxi East	
Origin	**Routing**
Concourse A – South Side	Taxi via Taxiway Alfa Sierra (AS) towards Apron Location Point 2E. Hold short of Taxiway Lima (L). Contact Ground on 121.85 when number one at Apron Location Point 2E.
Concourse A – North Side	Taxi via Taxiway Bravo Sierra (BS) towards Apron Location Point 4E Hold short of Taxiway Lima (L). Contact Ground on 121.85 when number one at Apron Location Point 4E.
Concourse B – South Side	Taxi via Taxiway Bravo Sierra (BS) towards Apron Location Point 4E. Hold short of Taxiway Lima (L). Contact Ground on 121.85 when number one at Apron Location Point 4E.
Concourse B – North Side	Taxi via Taxiway Charlie Sierra (CS) towards Apron Location Point 6E. Hold short of Taxiway Lima (L).Contact Ground on 121.85 when number one at Apron Location Point 6E.
Concourse C – South Side	Taxi via Taxiway Charlie Sierra (CS) towards Apron Location Point 6E. Hold short of Taxiway Lima (L). Contact Ground on 121.85 when number one at Apron Location Point 6E.
Concourse C – North Side	Taxi via Taxiway Charlie November (CN) towards Apron Location Point 7E. Hold short of Taxiway Lima (L). Contact Ground on 121.85 when number one at Apron Location Point 7E.
South Cargo	Taxi east on Taxiway Alfa (A). Hold short of Taxiway Lima (L).Contact Ground on 121.85 when number one at the taxiway clearance bar.

Standard Ramp Departure Taxi Routes

Standard Taxi West	
Origin	**Routing**
Concourse A – South Side	Taxi via Taxiway Alfa Alfa (AA) towards Apron Location Point 1W. Hold short of Taxiway Golf (G). Contact Ground on 127.5 when number one at Apron Location Point 1W.
Concourse A – North Side	Taxi via Taxiway Alfa November (AN) towards Apron Location Point 3W. Hold short of Taxiway Golf (G). Contact Ground on 127.5 when number one at Apron Location Point 3W.
Concourse B – South Side	Taxi via Taxiway Alfa November (AN) towards Apron Location Point 3W. Hold short of Taxiway Golf (G). Contact Ground on 127.5 when number one at Apron Location Point 3W.
Concourse B – North Side	Taxi via Taxiway Bravo November (BN) towards Apron Location Point 5W. Hold short of Taxiway Golf (G). Contact Ground on 127.5 when number one at Apron Location Point 5W.
Concourse C – South Side	Taxi via Taxiway Bravo November (BN) towards Apron Location Point 5W. Hold short of Taxiway Golf (G). Contact Ground on 127.5 when number one at Apron Location Point 5W.
Concourse C – North Side	Taxi via Taxiway Charlie November (CN) towards Apron Location Point 7W. Hold short of Taxiway Golf (G). Contact Ground on 127.5 when number one at Apron Location Point 7W.

LOS ANGELES INTERNATIONAL AIRPORT (LAX) RUNWAY STATUS LIGHTS (RWSLs)

LAX Runway Status Lights (RWSLs) are operating. RWSLs are red in–pavement lights that serve as warning lights on runways and taxiways indicating that it is unsafe to enter, cross, or begin takeoff on a runway when illuminated.

Note: *RWSLs indicate a runway's status only, they do not indicate clearance. Pilots and vehicle operators are required to receive a clearance from air traffic control before proceeding.*

Runway Status Lights at Los Angeles (LAX)

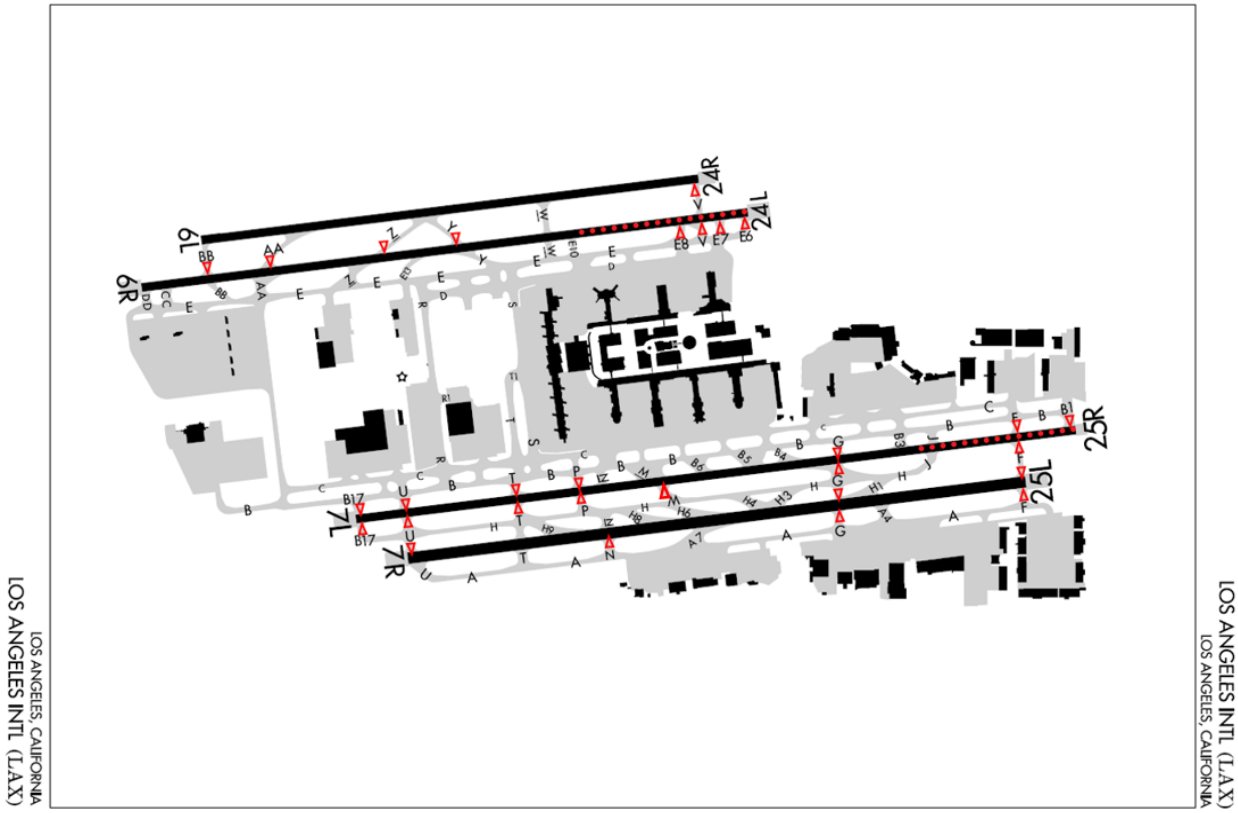

Takeoff Hold Lights (THLs)

- Runway 24L (North Complex)
- Runway 25R (South Complex)

Runway Entrance Lights (RELs)

South Complex:

- Taxiway B1 (North of Runway25R)
- Taxiway F (North and South of Runways 25L/25R)
- Taxiway G (North and South of Runways 25L/25R)
- Taxiway M (South of Runway 25R)
- Taxiway N (South of Runway 25L)

- Taxiway P (North and South of Runway 25R)
- Taxiway T (North and South of Runway 25R)
- Taxiway U (North and South of Runway 25R and North of Runway 25L)
- Taxiway B17 (North and South of Runway 25R)

North Complex:

- Taxiway E6 (South of Runway 24L)
- Taxiway E7 (South of Runway 24L)
- Taxiway E8 (South of Runway 24L)
- Taxiway V (South of Runway 24R)
- Taxiway V (South of Runway 24L)
- Taxiway Y (North of Runway 24L)
- Taxiway Z (North of Runway 24L)
- Taxiway AA (North of Runway 24L)
- Taxiway BB (North of Runway 24L)

For more information, visit the website: https://www.faa.gov/air_traffic/technology/rwsl/

(AJV–W21, revision 2/1/2018)

STANDARDIZED TAXI ROUTES FOR LOS ANGELES INTERNATIONAL AIRPORT (KLAX)

The following standardized taxi routes may be issued to all taxiing aircraft:

North Route:
Taxi towards Taxiway Tango (T), taxi northbound on Taxiway Tango (T), and at checkpoint 1 contact Ground Control on frequency 121.65; hold short of Taxiway Delta (D).

(Taxiway Tango (T) is not visible from the ATCT)

South Route:
Taxi towards Taxiway Romeo (R), taxi southbound on Taxiway Romeo (R), and at checkpoint 2 contact Ground Control on frequency 121.4; hold short of Taxiway Charlie (C).

(Taxiway Romeo (R) is not visible from the ATCT)

West Route:
Taxi westbound on Taxiway Charlie (C) towards Taxiway Alfa Alfa (AA), hold short of Taxiway Alfa Alfa (AA), contact Ground Control on frequency 121.65 when number one approaching Taxiway Alfa Alfa (AA).

Bridge Route:
Taxi towards Taxiway Alfa Alfa (AA), taxi southbound on Taxiway Alfa Alfa (AA), and at checkpoint 3 contact Ground Control on frequency 121.4; hold short of Taxiway Charlie (C).

(Taxiway Alfa Alfa (AA) is not visible from the ATCT)

Romeo Route:
Taxi westbound on Taxiway Charlie (C) towards Taxiway Romeo (R), hold short of Taxiway Romeo (R), contact Ground Control on frequency 121.65 when number one approaching Taxiway Romeo (R).

(Taxiway Romeo (R) is not visible from the ATCT)

The Bradley Route was removed due to the extended closure of Taxilane Sierra (S)

(AJV–W21, 5/24/2018)

SAN DIEGO MCCLELLAN–PALOMAR AIRPORT

Pilots are encouraged to exercise caution when flying over exhaust plumes from power plant exhaust stacks 3.15 west of the McClellan–Palomar Airport. Information on avoiding flights over exhaust plumes is found in the Aeronautical Information Manual, Chapter 7, Section 7–5–15.

(AJV–W21, 5/24/2018)

Alaska

Hawaii

**There are no Alaska and Hawaii notices for this edition.*

Section 4. Major Sporting and Entertainment Events

CHICAGOLAND SPEEDWAY NASCAR RACES

JUNE 28 THROUGH JULY 2, 2018

In anticipation of a significant number of aircraft traveling to the Chicago, Illinois, area during the Chicagoland Speedway NASCAR races, a temporary air traffic control tower and special air traffic procedures will be incorporated at the Lewis University Airport (LOT) at Romeoville, Illinois. The operation of the temporary tower will begin Thursday, June 28th and continue through Sunday, July 1st. In the event that a NASCAR race is postponed until Monday, July 2nd the tower will be open and these procedures shall also apply on that day.

IFR ARRIVAL PROCEDURES TO LOT or JOLIET (JOT)

Aircraft filing for the destination airports of LOT or JOT should file for and expect the following routings:

North of Chicago: BAE..RFD..JOT THEN DIRECT

Northwest of Chicago: RFD..JOT THEN DIRECT

West and southwest of Chicago: BDF..MOTIF..JOT THEN DIRECT

From Michigan, Northern Indiana, Ontario: OXI.V38.EON..JOT THEN DIRECT

Other areas east and south of Chicago: MACES..BVT.V7.ZORRO..EON..JOT THEN DIRECT

All other Chicago area airports, file over normal Chicago STAR arrival routes.

IFR DEPARTURES

Please file your IFR flight plan two hours before you wish to depart. Your proposed departure time should be the time you expect to depart, not two hours prior. Due to the expected high volume of filings and the necessity to ensure the preferential routes are incorporated into your flight plan, extra time will be required to process your flight plan. Do not file multiple flight plans. Departure flight plans will be valid from ½ hour before to 2 hours after your proposed departure time.

To update your proposed departure time:
After LOT Tower hours, call Chicago TRACON at (847) 289–0926.

Chicago Center's ability to provide VFR advisories may be limited and VFR aircraft requesting to activate IFR flight plans while airborne may not be immediately accommodated within 100 miles of the Joliet (JOT) VOR. Attempts to air file an IFR flight plan with Chicago or Indianapolis Center will be referred to the appropriate AFSS.

Traffic departing from all Chicago metropolitan airports should file and expect initial routings over those navaids or fixes depicted in the O'Hare–3 or MDW–3 departure procedure. NOTE – eastbound aircraft filed over EBAKE, DUFEE, MOBLE, LEWKE, GIJ or ELX will be taken over Lake Michigan. If you do not want to fly over water, file over EON, direct OXI and make a notation of "NO OVER WATER" in the remarks of the flight plan.

The following are preferred routes for JET AIRCRAFT from the Chicago area airports to the Indianapolis, Raleigh/Durham, Charlotte and other southerly USA areas:

JETS to:	VIA:
JQF	ELANR4. EMEGE..FLM..GZG..BZM..PEGTE..JQF
CLT	ELANR4.EMEGE..FLM..TAFTT.PARQR3.CLT
RDU	ELANR4. EMEGE..FLM..HVQ..BKW..PSK.SBV5.RDU
INT or GSO	ELANR4.EMEGE..FLM..OTONE.TRAKS2.
IND Metro	ELANR4.EMMLY..JAKKS..VHP..
EXX or MTV	DARCY4.SCOTO..IIU..GZG..TRAKS..
SVH or HKY	DARCY4. SCOTO..IIU..GZG..BZM..
VJI or TRI	DARCY4.SCOTO..IIU..
GSP	DARCY4.SCOTO..IIU..DAJPI.RCTOR1.GSP
AVL	DARCY4.SCOTO..IIU..AVL
SO/SW USA	DARCY4.DARCY..CYBIL.. then desired route
All others	DARCY4.SCOTO..IIU.. then desired route

The following are preferred routes for PROPELLER (including turbo–prop) AIRCRAFT from the Chicago area airports to the Indianapolis, Raleigh/Durham, Charlotte and other southerly USA areas:

PROP Aircraft to:	VIA:
CLT	BLOKR4.RBS..DONVE..TTH..IIU..VXV.LIINN2.CLT
JQF	BLOKR4.RBS..DONVE..ABB..HYK..DORFF..BZM..PEGTE..JQF
IND Metro	BLOKR4.RBS..JAKKS..VHP..
RDU	BLOKR4.RBS..DONVE..ABB..HYK.V178.BLF.V45.PSK..SBV5.RDU
EXX or MTV	BLOKR4.RBS..DONVE..ABB..HYK.V178.BLF.V45.FREON..
INT or GSO	BLOKR4.RBS..DONVE..ABB..HYK.V178.BLF.V45.PSK..SMOKN3.
SVH or HKY	BLOKR4.RBS..DONVE..IIU..DORFF..BZM..
VJI or TRI	BLOKR4.RBS..DONVE..IIU..LOZ..
GSP	BLOKR4.RBS..DONVE..IIU..SOT..SUG.V185.UNMAN..
AVL	BLOKR4.RBS..DONVE..IIU..
SO/SW USA	BLOKR4.BEKKI.. then desired route
All others	BLOKR4.RBS..DONVE..IIU.. then desired route

NON–RNAV FLIGHTS or FLIGHTS NOT CAPABLE OF FILING CHICAGO METRO DEPARTURE FIXES destined southeastern, southern, or southwestern USA.

Jets	EON..DNV..TTH..PXV…then desired route
Props	RBS..TTH..IIU…then desired route

OBTAINING YOUR IFR CLEARANCE

IFR DEPARTURES from Chicago area uncontrolled airports: Although you may contact Flight Service for clearance, it is recommended that you contact CHICAGO TRACON directly at (847) 289–0926 or (847) 289–1326. Expect a five (5) minute window for your IFR departure release. Peak departure times are expected Saturday evening and Sunday afternoon. Departures from IKK Airport should contact ZAU ARTCC on 132.5 first, if not available then contact Flight Service on the airport via 122.2 or on RCO frequencies published in the East Central U.S. Airport/Facility Directory.

VFR ARRIVALS/DEPARTURES

Due to the anticipated increased volume of traffic, en route aircraft desiring to traverse the Chicago Metropolitan area should plan routes outside of the Chicago Class B and Midway Class C airspace. The appropriate frequencies for advisories are published on the Chicago VFR Terminal Area Chart. Advisories will be provided by Chicago TRACON or Midway Approach on a workload permitting basis WITHIN THE CHICAGO METROPOLITAN AREA ONLY. Chicago Center's ability to provide VFR advisories may be limited and VFR aircraft requesting to activate IFR flight plans while airborne may not be immediately accommodated within 100 miles of the Joliet area. VFR aircraft are to cancel/activate VFR flight plans with Flight Service. A variety of VOR and RCO frequencies are available according to location. Check the East Central U.S. Airport/Facility Directory, Chicago Sectional or Chicago Terminal Area Chart for the appropriate frequencies. Flight Service serves the Illinois portion of the Chicago metropolitan area and can be contacted from all Chicago/suburban area codes at 1–800–WX–BRIEF.

LEWIS UNIVERSITY AIRPORT TEMPORARY CONTROL TOWER AND CLASS D AIRSPACE

Check current NOTAM's for updated information on Lewis Temporary Tower.

The Federal Aviation Administration will operate a temporary control tower at Romeoville Lewis University (LOT) Airport. Class D airspace will be in effect during times that the control tower is open. The control tower will be open during the following dates and times:

DATE	DAY	TIME (CDT)	TIME (UTC)
June 28	Thursday	0700–2200	1200–0300
June 29	Friday	0700–2200	1200–0300
June 30	Saturday	0700–2200	1200–0300
July 1	Sunday	0700–2300	1200–0400
ALTERNATE RACE DAY			
July 2	Monday	0700–2300	1200–0400

LEWIS AIRPORT TRAFFIC AREA

ROMEOVILLE/LEWIS UNIVERSITY AIRPORT – 41°36'26.1" N / 88°05'46.4" W

The LEWIS AIRPORT TRAFFIC AREA is defined as that airspace extending upward from the surface to 3,200 feet MSL within a 4.0 nautical mile radius of the Romeoville/Lewis University Airport. This LEWIS AIRPORT TRAFFIC AREA is effective during the specific dates and times that the temporary control tower is open as listed within this NOTAM.

Requirements:

- Two–way radio.
- All aircraft monitor ATIS (133.900)
- IFR aircraft please obtain ATIS information prior to communications transfer to Chicago Approach south of JOT VOR or EON VOR.
- VFR aircraft are to contact Lewis Tower (127.800) prior to entry into the LEWIS AIRPORT TRAFFIC AREA, IFR aircraft as directed by Chicago Approach. Refer to the graphic within this NOTAM for VFR recommended reporting points.

Follow ATC instructions for entry into the pattern and sequencing; normal pattern altitudes apply. Expect helicopter operations departing southeast from the airport, arriving southeast to the airport; **the helicopter landing area is in the grass east of TWY C and south of TWY B** (See airport layout herein and helicopter operators refer to helicopter procedures within this NOTAM).

All pilots parking at Lewis Airport should obtain an information sheet from ground handlers or other airport personnel. This information sheet will explain how to obtain fuel, how to get to your aircraft upon your return, and VFR/IFR departure procedures.

Special departure procedures will be in effect upon completion of the NASCAR races SATURDAY and SUNDAY. Specific times cannot be predetermined and a large number of departures are expected. ATIS will identify when the special departure procedures are in effect. The following page defines the special departure procedures.

LEWIS AIRPORT TEMPORARY TOWER SPECIAL DEPARTURE PROCEDURES AFTERNOON OF SATURDAY AND SUNDAY ONLY

Check current NOTAM's for updated information on Lewis Temporary Tower.

VFR DEPARTURES – TAXI AND TOWER PROCEDURES

When preparing to taxi, monitor ATIS for updated information. Refer to the information sheet obtained from the ground crew when you landed or the LEWIS AIRPORT OUTBOUND TAXI INSTRUCTIONS graphic within this NOTAM.

- **MONITOR ground control (118.975) as you taxi to the appropriate stop sign** prior to taxiway A, B or G according to where you were parked.
- Stop at the stop sign and continue to **MONITOR** ground control.
- Ground control will initiate contact with aircraft according to where they are stopped – example – "First aircraft on taxiway Delta, state call sign and intentions".

- Advise ground control of:
  1. Call sign;
  2. ATIS code;
  3. Type aircraft;
  4. That you are VFR, and;
  5. Direction of flight.

- Follow ground control instructions for sequencing with other taxiing aircraft.
- **Continue to monitor ground until advised to MONITOR tower frequency.**
- Tower will initiate contact.
- Acknowledge and follow Tower instructions for take–off clearance and departing the pattern.
- Monitor Tower frequency for further traffic instructions until you have departed the LEWIS AIRPORT TRAFFIC AREA.
- **Report when clear of the LEWIS AIRPORT TRAFFIC AREA and leaving the tower frequency.**

VFR aircraft desiring flight following may initiate contact on the appropriate advisory frequency upon leaving the LEWIS AIRPORT TRAFFIC AREA. Advisories will be provided by Chicago TRACON or Midway Approach on a workload permitting basis WITHIN THE CHICAGO METROPOLITAN AREA ONLY. Chicago Center may NOT provide VFR advisories or flight following within 100 miles of the Joliet area. Plan on routes that remain clear of Chicago Class B and Midway Class C airspace. DO NOT plan on receiving Class B clearance. Establishment of radio contact and/or issuance of a transponder code for

advisories is NOT a clearance to enter Class B airspace. Contact with Chicago Approach Control is NOT the appropriate facility for entry into the Midway Class C airspace. Refer to the Chicago VFR Terminal Area Chart for advisory frequencies. VFR flight plans may be opened through Flight Service on JOT RCO frequency 122.5 or through various VOR frequencies. Refer to the Chicago Sectional or Chicago VFR Terminal Area Chart for VOR frequencies to Flight Service.

VFR DEPARTURE FOR AIRBORNE PICK UP OF AN IFR CLEARANCE MAY NOT BE ACCEPTED WITHIN 100 MILES OF THE JOLIET (JOT) VOR.

IFR DEPARTURES – TAXI AND TOWER PROCEDURES

ALL IFR DEPARTURES MUST OBTAIN THEIR IFR CLEARANCE FROM CLEARANCE ON FREQUENCY (118.025). This area is for receiving filed clearances or to amend your IFR flight plan. There are separate facilities within the terminal for filing your flight plan.

IF YOU DO NOT OBTAIN YOUR IFR CLEARANCE PRIOR TO STARTING YOUR TAXI, YOU WILL BE DIRECTED TO A PARKING AREA.

When preparing to taxi:

- Monitor ATIS for updated information.
- Refer to the information sheet obtained from the ground crew when you landed or the LEWIS AIRPORT OUTBOUND TAXI INSTRUCTIONS graphic within this NOTAM.
- **MONITOR ground control as you taxi to the appropriate stop sign prior to taxiway B or G according to where you were parked.**
- Stop at the stop sign and continue to MONITOR ground control.
- Ground control will initiate contact with aircraft according to where they are stopped – example – "First aircraft on taxiway Delta, state call sign and intentions".
- Advise ground control of:
    1. Call sign;
    2. ATIS code;
    3. That you are IFR to (destination)
    4. Beacon code assignment.

Follow ground control instructions for sequencing with other taxiing aircraft. **Continue to monitor ground until advised to MONITOR tower frequency.** Tower will initiate contact. Acknowledge and follow Tower instructions for take–off clearance and departure heading. Tower will advise when to change to Chicago Departure control (the appropriate departure frequency will be issued at the clearance delivery desk as part of your flight plan clearance).

Lewis Airport Traffic Area, Frequencies and VFR Reporting Points

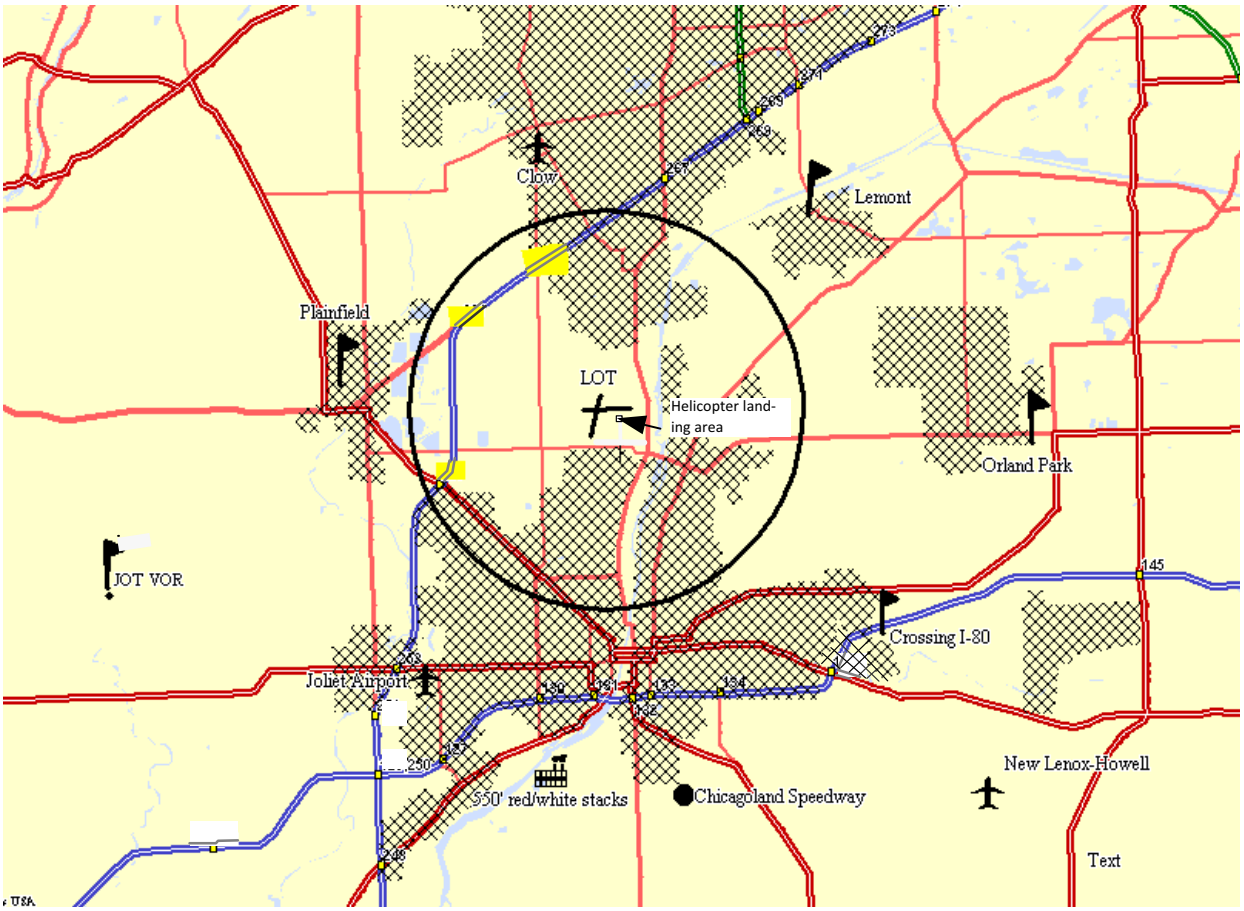

Lewis Airport Traffic Area is a 4.0 NM radius from the LOT Airport, up to and including 3,200¿ MSL. The Lewis Airport Traffic Area is in effect when Lewis Tower is open.

Expect numerous arrivals Friday, Saturday and Sunday morning. Expect numerous departures Friday night, Saturday and Sunday evening.

Expect helicopters operating 200' south of the RY 9/27 and 500' east of RY 2/20.

Lewis ATIS frequency– **133.900**

Lewis Tower frequency– **127.800**

Lewis Ground frequency– **118.975**

Lewis AWOS frequency– **118.525**

Flight Service RCO– **122.50** Obtain IFR clearances through AFSS when LOT ATCT is closed.

Lewis Airport UNICOM – **122.80**

LEWIS UNIVERSITY AIRPORT TEMPORARY CONTROL TOWER AND LEWIS AIRPORT TRAFFIC AREA

HELICOPTER PROCEDURES

Check current NOTAM's for updated information on Lewis Temporary Tower.

Lewis University Airport has identified a helicopter landing area northeast of the main ramp, in the grass east of TWY C and south of TWY B. Helicopters operating within the Lewis Airport Traffic Area airspace will be expected to comply with normal ATC communication requirements. This may have a significant impact on helicopter operations should weather within the Lewis Airport Traffic Area be IFR. Non–radar separation standards require a one in–one out protocol under IFR conditions with IFR aircraft given a higher priority over SVFR operations.

CAUTION – THERE ARE OVER 5 OBSTRUCTIONS (TOWERS, SMOKE STACKS, PERMANENT CRANES) WITHIN 2 MILES OF THE AIRPORT THAT EXCEED 250' AGL, SOME AS HIGH AS 500'.

Helicopter operations between LOT and the Chicagoland Speedway are to follow the routing identified on the graphic depiction in this NOTAM.

WARNING – UNDER NO CIRCUMSTANCES SHOULD HELICOPTERS OPERATE IN THE VICINITY OF THE STATE PRISON, LOCATED LESS THAN ONE MILE SOUTH OF THE AIRPORT. HELICOPTERS THAT DEVIATE FROM THIS ROUTE OR OTHERWISE STRAY TOO CLOSE TO THE PRISON MAY BE APPROACHED BY POLICE RESULTING IN PASSENGERS AND CREW BEING DETAINED BY DEPARTMENT OF CORRECTIONS OFFICERS. EXCEPT IN AN EMERGENCY THE CONTROL TOWER WILL NOT ISSUE ANY INSTRUCTIONS THAT MAY CAUSE HELICOPTERS TO OPERATE TOO CLOSE TO THE PRISON.

Pilots should check NOTAMs daily for changes and TFR information.

Use extreme caution when landing or departing the helicopter landing area. There will be people loading and unloading in your landing area. The alleyway to the south of the helicopter landing area is the hot refueling area for quick turn fixed wing aircraft. If you need to hover while waiting for the landing area to clear, hover over the grass area bounded by TWY G, TWY B, TWY C and the Main Terminal Apron. Do not hover over or park the Main Terminal Apron.

The traffic pattern for the helicopter landing area is:

- Landing from the East/Southeast
- Departing to the East.

LEWIS AIRPORT HELICOPTER ROUTE TO CHICAGOLAND SPEEDWAY

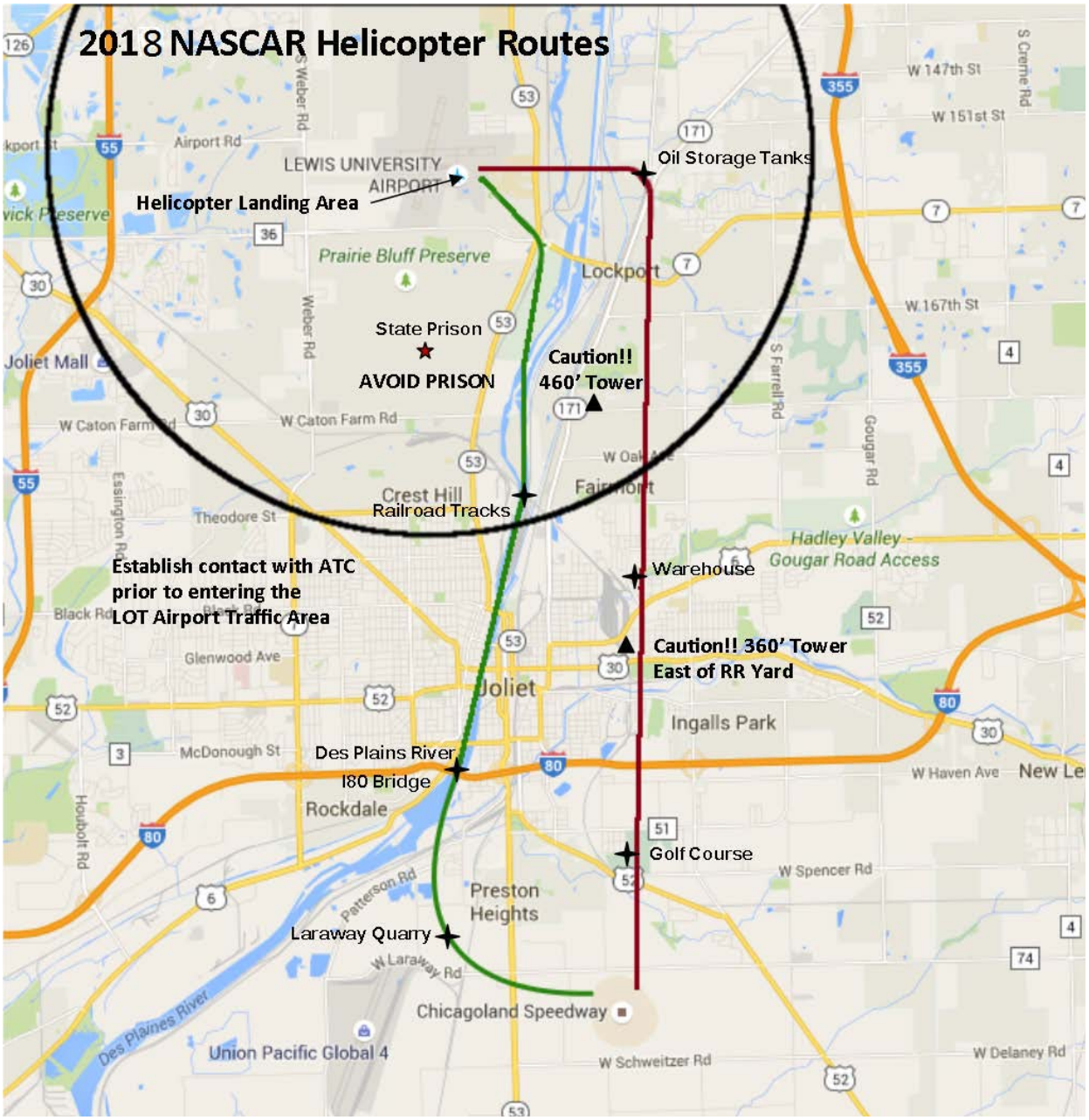

DEPART LOT Outbound Speedway–Fly East across the Des Plaines River to the Oil Storage Tanks (41°36'36"N / 88°02'56"W), fly South remaining East of the train tracks to the Railroad Yard (41°32'15"N / 88°03'30"W), continue South over Warehouse and Golf Course (41°29'55"N / 88°03'15"W), approach speedway landing area from the North.

Use common reporting frequency of 123.025 over race track.

DEPART SPEEDWAY Inbound to LOT– Fly West approximately 1NM then Northwest toward Laraway Quarry (41°29'11"N / 88°05'31"W) remaining West of the quarry, fly North to the Des Plaines River & I–80 Bridge intersection (41°30'42"N / 88°05'29"W) from there fly the Des Plaines River Northbound (remain West of the tracks at all times) until North of the state prison then turn Northwest to the LOT landing area.

NOTICE – ATC will not issue instructions contrary to this route which may place helicopter traffic closer to the prison. Helicopters that deviate from this

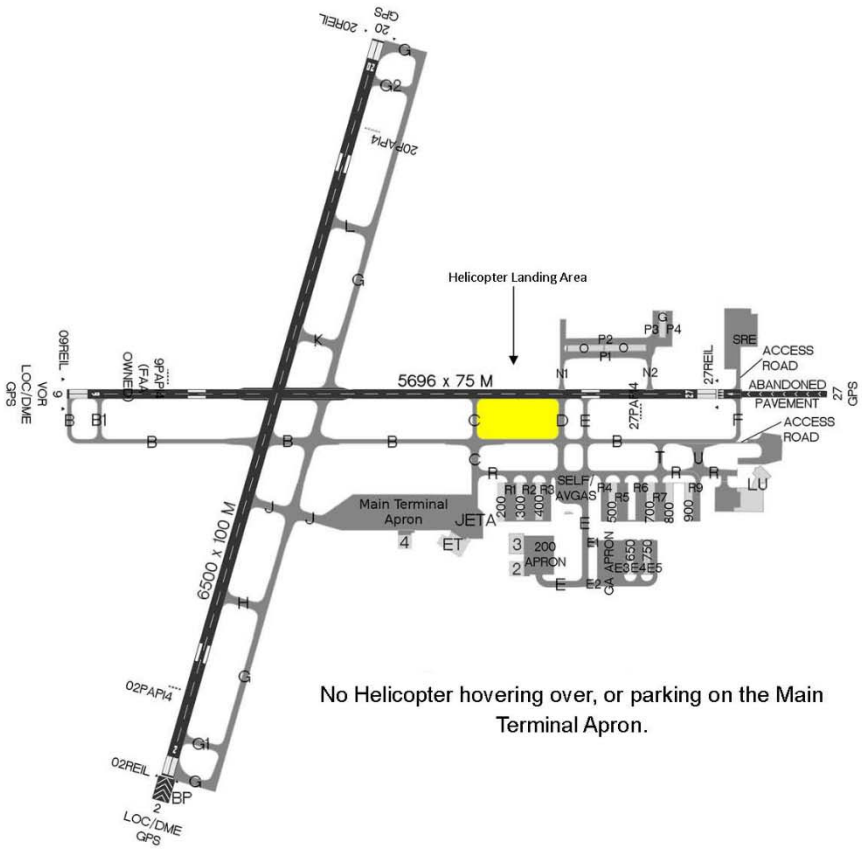

MICHIGAN INTERNATIONAL SPEEDWAY
NASCAR CUP SERIES
PURE MICHIGAN 400
LTi PRINTING 200

Brooklyn, Michigan
August 8–13, 2018

SPECIAL AIR TRAFFIC PROCEDURES

Airport	Identifier
Jackson County	JXN
Adrian–Lenawee County	ADG
Willow Run Airport–Detroit	YIP

ADG– ADRIAN–LENAWEE	*COUNTY INFORMATION*
ADG UNICOM	122.80
IFR CLEARANCES TOLEDO (419) 865–1495	Call No earlier than 15 min before departure
TOLEDO APPROACH	134.35
ZOB Litchfield Sector	134.650
JXN– JACKSON COUNTY	***AIRPORT INFORMATION***
Jackson Tower Frequency	128.475
Ground Control Freq Clearance Delivery	121.9
ATIS	125.72
LANSING Approach	127.3
ZOB Jackson Sector	120.450
Lansing FSS	122.2
Skyway Aviation UNICOM	122.95

ARRIVAL ROUTING FOR JXN & ADG

Routes to use from **Wed, Aug 8th until Mon, Aug 13th**

Expect to cross the ZID/ZOB boundary at or below FL230

From **JQF, CLT, GSP, AVL, TRI, VJI: ...FLM..DQN..ARPT**

From **SVH, RDU, INT, GSO, EXX, MTV, HKY: ...APE..FBC..ARPT**

Due to the complexity and volume associated with this event, users can anticipate dynamic reroutes and altitude assignments.

Expect delays if Severe Weather Avoidance Routes are necessary.

NO IFR PICKUPS WITHIN 125NM FROM DEPARTURE AIRPORTS

DEPARTURE ROUTING

ADG Departure Routes

CLT:	..ROD..FLM. .TAFTT.PARQR STAR KCLT
JQF:	..ROD..FLM..GZG..MULBE..BZM..PEGTE..JQF
SVH, HKY:	..ROD..DORFF..BZM..ARPT
MTV, EXX:	..ROD..BLF..TRAKS..ARPT
GSO, INT:	..ROD..WMPLR TRAKS STAR .ARPT

JXN Departure Routes

CLT:	..LFD..ROD..FLM..TAFTT.PARQR STAR.KCLT
JQF:	..LFD..ROD..FLM..GZG..MULBE..BZM..PEGTE..JQF
SVH, HKY:	..LFD..ROD..DORFF..BZM..ARPT
EXX, MTV:	..LFD..ROD..BLF..TRAKS..ARPT
GSO, INT:	..LFD..ROD..WMPLR TRAKS1 ..ARPT
RDU:	..LFD..ROD..BKW..ROA.SBV STAR.RDU

WILLOW RUN AIRPORT (YIP) DEPARTURE ROUTING

KCLT	KYIP ROD STAR ROD FLM TAFTT.PARQR STAR KCLT
KEXX	KYIP ROD STAR ROD BLF TRAKS KEXX
KGSO	KYIP ROD STAR ROD WMPLR TRAKS1 KGSO
KHKY	KYIP ROD STAR ROD DORFF BZM HKY
KINT	KYIP ROD STAR ROD WMPLR TRAKS1 KINT
KJQF	KYIP ROD STAR ROD FLM GZG MULBE BZM PEGTE KJQF
KMTV	KYIP ROD STAR ROD BLF TRAKS KMTV
KRDU	KYIP ROD STAR ROD BKW ROA SBV STAR KRDU
KSVH	KYIP ROD STAR ROD DORFF BZM KSVH

FOR SUNDAY DEPARTURES FILE FLIGHT PLANS NO LATER THAN 2000Z.

GOBOWLING AT THE GLEN
MONSTER ENERGY NASCAR CUP EVENT

WATKINS GLEN, NY
August 3–6, 2018

SPECIAL AIR TRAFFIC PROCEDURES

Special air traffic procedures to manage increased traffic, enhance safety, and minimize delays are in effect for the following airports:

Airport	Identifier
Elmira/Corning Regional	ELM
Ithaca Tompkins County Regional	ITH

VFR DEPARTURES / IFR PICKUP

Due to traffic volume and controller workload do NOT depart VFR and expect to obtain IFR clearance within 100 miles of departure, except in an emergency or unless otherwise coordinated with New York ARTCC (ZNY).

FLIGHT PLANS

To facilitate ATC planning and coordination, flight crews should file departure flight plans at least **two (2) hours** prior to proposed departure time. To minimize delays, users should file routes that conform to published departure procedures and traffic flows. IFR file via preferred routes listed below.

PREFERRED ROUTES

Arrivals

From **GSO/INT**

TYPE	ROUTE
JETS	QUAK3 CREWE FAK AML J227 ULW
PROPS	GSO V143 MOL V377 TOMAC THS PSB V35 ULW

From **CLT/JQF/RUQ**

TYPE	ROUTE
JETS	KILNS2 AUDII FAK AML J227 ULW
PROPS	PSK MOL V377 TOMAC THS PSB V35 ULW

From **HKY/SVH/VJI/TRI**

TYPE	ROUTE
JETS	FAK AML J227 ULW
PROPS	PSK MOL V377 TOMAC THS PSB V35 ULW

Departures

To **CLT**

TYPE	ROUTE
JETS	SFK PSB HVQ LNDIZ PARQR3
PROPS (at/above FL180)	FQM EMI CSN MOL V143 GIZMO
PROPS (belowFL180)	ULW V31 HAR V377 MOL V143 GIZMO

To **JQF/RUQ/VUJ**

TYPE	ROUTE
JETS	ELZ HVQ BZM PEGTE
PROPS (at/above FL180)	FQM EMI CSN MOL LYH NASCR3
PROPS (below FL180)	ULW V31 HAR V377 MOL V143 LYH NASCR3

To **EQY**

TYPE	ROUTE
JETS	SFK PSB HVQ BZM PETGE KEQY
PROPS (at/above FL180)	FQM EMI CSN MOL LYH
PROPS (belowFL180)	ULW V31 HAR V377 MOL V143 GIZMO

To **GSO/INT**

TYPE	ROUTE
JETS	SFK PSB J61 EMI GVE HENBY2
PROPS (at/above FL180)	FQM EMI CSN MOL LYH HENBY2
PROPS (belowFL180)	ULW V31 HAR V377 MOL V143 LYH V222 HENBY

To **HKY**

TYPE	ROUTE
JETS	SFK PSB HVQ BZM
PROPS (at/above FL180)	FQM EMI CSN MOL LYH BZM
PROPS (belowFL180)	ULW V31 HAR V377 MOL V143 GIZMO

To **SVH**

TYPE	ROUTE
JETS	SFK PSB HVQ BZM
PROPS (at/above FL180)	FQM EMI CSN MOL LYH V222 BURCH
PROPS (belowFL180)	ULW V31 HAR V377 MOL V143 LYH V222 BURCH

For airports south of CAE – SFK PSB J61 EMI GVE J75 CAE then via any preferred route AT OR ABOVE FL180

Note: some departures to the CLT area may be dynamically re–routed via ELZ HVQ.

For other route information, call:

New York Air Route Traffic Control Center Traffic Management Unit, (631) 468–1015
0700–1500 EDT Monday–Friday

ELMIRA DEPARTURE PROCEDURES
****Sunday, August 6****

FREQUENCIES

Clearance Delivery	**118.15** ****Sunday, 8/6, 1500–2000 EDT**
Clearance Delivery (normal)	121.9
Ground Control	121.9
Local Control	121.1
Departure/Approach Control	128.42
First New York Center Sector	133.35
First Cleveland Center Sector	124.32
Elmira/Corning Air Service (FBO)	122.95
Elmira ATIS	125.475

Check ATIS (125.475).

Checkpoints (see graphic):
Two checkpoints have been established on field
FBO ramp – checkpoint is **E**cho holding short of *Alfa*
Juliet ramp – checkpoint is **J**uliet holding short of *Alfa*

Clearance Delivery Procedures:
Procedure start time will be broadcast on ATIS (125.475).
Expect IFR clearance via the Elmira Four Standard Instrument Departure (ELM4 SID).
IFR aircraft must receive IFR clearance from Elmira Clearance Delivery (118.15) prior to moving.

Checkpoint/Taxi Procedures:
Aircraft on main ramp or de–ice pad contact Elmira Ground (121.9) prior to moving on to Taxiway Alfa, advising position and ready to taxi.
Aircraft on Echo or Juliet ramps proceed to associated checkpoint and contact Elmira Ground (121.9) ***when first in line at checkpoint*,** advising position and ready to taxi.

VFR departures:
Do not expect to depart VFR and receive IFR clearance when airborne. These requests cannot be accommodated due to volume.

IFR departures:
Expect 3 to 5 minutes between like aircraft departures on the same route. New York and Washington Centers require 10–15 miles between aircraft, which may increase to 20 miles. Delays up to 75 minutes are possible.

Alternate routing:
To reduce delays, Prop aircraft filed at or above FL180 to destinations in the CLT area may be issued alternate offload routes. Offload routes will take aircraft west before turning south out of the ZNY route structure. Potential alternates routes are:

CLT/EQY	ELZ HVQ then appropriate arrival
HKY/JQF/RUQ/VUJ	ELZ HVQ BZM PEGTE direct
SVH	ELZ HVQ BZM SVH

Race Day Helicopter Operations:
Helicopters ferrying to and from Watkins Glen will use the grass area in front of the FBO between *Alfa* and the west edge of the east ramp. Portions of your landing and departure will not be visible from the tower. Contact Elmira Tower on 121.1 for departure/landing instructions. Do not expect Stage III advisories.

****If weather delays the race until Monday, August 6**, Elmira Departure procedures remain in effect. Special clearance delivery frequency (118.15) will be in use beginning one hour after the start of the race.

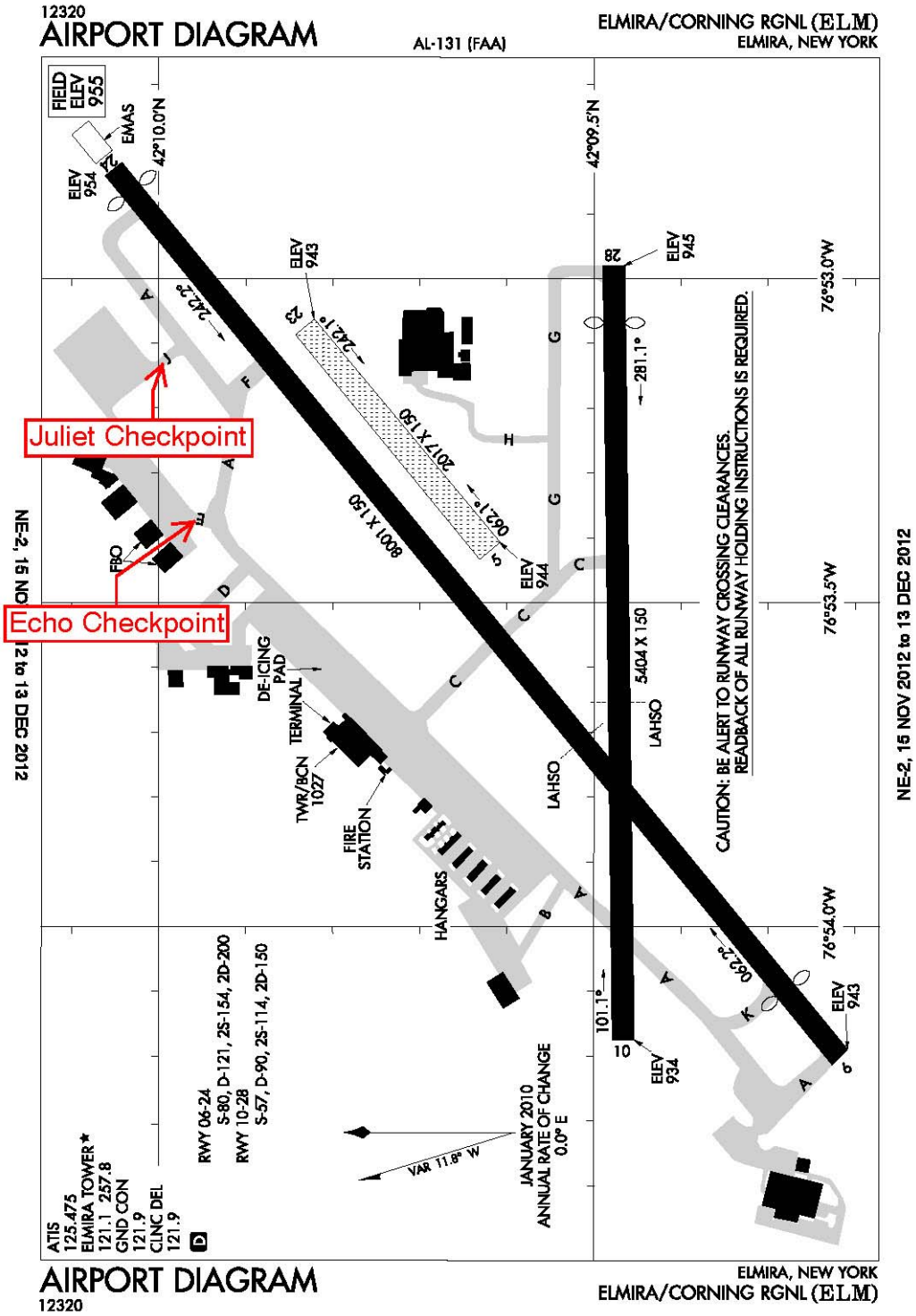
12320
AIRPORT DIAGRAM
AL-131 (FAA)
ELMIRA/CORNING RGNL (ELM)
ELMIRA, NEW YORK
FIELD ELEV 955
EMAS
ELEV 954
42°10.0'N
42°09.5'N
ELEV 943
ELEV 945
76°53.0'W
76°53.5'W
76°54.0'W
242.2°
242.1°
2017 X 150
062.1°
8001 X 150
281.1°
ELEV 944
5404 X 150
LAHSO
CAUTION: BE ALERT TO RUNWAY CROSSING CLEARANCES.
READBACK OF ALL RUNWAY HOLDING INSTRUCTIONS IS REQUIRED.
Juliet Checkpoint
Echo Checkpoint
FBO
DE-ICING PAD
TERMINAL
TWR/BCN 1027
FIRE STATION
HANGARS
062.2°
101.1°
ELEV 934
ELEV 943
RWY 06-24
S-80, D-121, 2S-154, 2D-200
RWY 10-28
S-57, D-90, 2S-114, 2D-150
VAR 11.8° W
JANUARY 2010
ANNUAL RATE OF CHANGE
0.0° E
ATIS
125.475
ELMIRA TOWER*
121.1 257.8
GND CON
121.9
CLNC DEL
121.9
NE-2, 15 NOV 2012 to 13 DEC 2012
AIRPORT DIAGRAM
12320
ELMIRA, NEW YORK
ELMIRA/CORNING RGNL (ELM)

GANDER OUTDOORS 400
MONSTER ENERGY NASCAR CUP EVENT

MOUNT POCONO, PA
July 27 – 30, 2018

SPECIAL AIR TRAFFIC PROCEDURES

In anticipation of a large number of aircraft operating to and from the Mt. Pocono, PA area in conjunction with this event, special air traffic procedures at the following airports will be in effect to enhance safety and minimize air traffic delays:

Airport	Identifier
Wilkes–Barre/Scranton International	AVP
Pocono Mountains Municipal	MPO

VFR DEPARTURES / IFR PICKUP

Due to traffic volume and controller workload do NOT depart VFR and expect to obtain IFR clearance within 100 miles of departure, except in an emergency or unless otherwise coordinated with New York ARTCC (ZNY).

FLIGHT PLANS

To facilitate ATC planning and coordination, flight crews should file departure flight plans at least two (2) hours prior to proposed departure time. To minimize delays, users should file routes that conform to published departure procedures and traffic flows. IFR file via preferred routes listed below.

PREFERRED ROUTES

Arrivals

FROM	ROUTE
GSO/INT	QUAK3 CREWE FAK COURG SCAPE SEG LVZ
CLT/EQY/JQF/RUQ/VUJ	BARMY2 AUDII FAK COURG SCAPE SEG LVZ OR KRITR3 FILDS ILLSA COURG SCAPE SEG LVZ
EXX/HKY/SVH	LYH COURG SCAPE SEG LVZ

Departures

TO	ROUTE (JETS at/above FL180)
CLT	LVZ V106 DIANO LRP EMI GVE LYH CHSLY3
JQF/RUQ/VUJ	LVZ V106 DIANO LRP EMI GVE LYH NASCR3
EQY	LVZ V106 DIANO LRP EMI GVE LYH
GSO/INT	LVZ V106 DIANO LRP EMI GVE LYH HENBY
HKY/SVH	EMI J75 GVE LYH HENBY

AIRCRAFT below FL180 – LVZ V226 SWANK MIP HAR EMI GVE LYH

Note: some departures to the CLT area may be dynamically re–routed via LVZ V106 DIANO PSB HVQ

For other route information call:

New York Air Route Traffic Control Center
Traffic Management Unit
(631) 468–1015
0700–1500 EDT Monday–Friday

NEW HAMPSHIRE 301
MONSTER ENERGY NASCAR CUP EVENT

NEW HAMPSHIRE MOTOR SPEEDWAY
Loudon, New Hampshire
July 19–22, 2018

SPECIAL AIR TRAFFIC PROCEDURES

Special air traffic procedures to manage increased traffic, enhance safety, and minimize delays are in effect for the following airports:

AIRPORT	IDENTIFIER
Laconia Municipal	KLCI
Concord Municipal	KCON
Manchester	KMHT

MANCHESTER CLASS C AIRSPACE

Due to traffic volume and controller workload, practice instrument approach requests may incur large delays or be unavailable.

VFR pilots contact Boston Approach **at least 20 miles** outside of the Manchester Airport for Class C service on the following frequencies:

LOCATION	ALTITUDE (MSL)	FREQUENCY
Nashua Area	4,500 – 10,000	134.75
Manchester Area	4,500 – 10,000L	134.75
Concord Area	4,500 – 10,000	134.75
Laconia Area	at or below 10,000	134.75
Nashua Area	at or below 4,000	124.9
Manchester Area	at or below 4,000	124.9
Concord Area	at or below 4,000	124.9
Pease Area	at or below 10,000	125.05

ARRIVALS

To minimize delays, close IFR flight plans with Boston Approach Control while airborne or promptly upon arrival via:

AIRPORT	FREQUENCY
LCI RCO	119.85
CON RCO	133.65

PREFERRED ARRIVAL ROUTES

From CLEVELAND ARTCC
JHW Q82 PONCT CAM V542 JAMMA KLCI/KCON
JHW Q82 PONCT ROZZE2 KMHT (Turbojets Only)
JHW ALB POPPP1 KMHT (Props Only)

From CLT/JQF
BARMY3 RDU THHMP MAAXY OOD J42 RBV LGA ALB CAM V542 JAMMA KLCI/KCON
BARMY3 RDU THHMP MAAXY OOD J42 RBV LGA CMK SMYTH ROZZE2 KMHT
BARMY3 TYI ORF J174 HTO BOS WEEZE PSM KLCI/KCON/KMHT
OR
BARMY3 TYI J79 JFK CAM V542 JAMMA KCON/KLCI
BARMY3 TYI J79 JOANI LGA CMK SMYTH ROZZE2 KMHT

From EXX/HKY/SVH
LYH THHMP MAAXY OOD J42 RBV LGA ALB CAM V542 JAMMA KCON/KLCI
LYH THHMP MAAXY OOD J42 RBV LGA CMK SMYTH ROZZE2 KMHT

From GSO
QUAK4 GSO CREWE THHMP MAAXY OOD J42 RBV LGA ALB CAM V542 JAMMA KLCI/KCON
OR
QUAK4 GSO CREWE THHMP MAAXY OOD J42 RBV LGA CMK SMYTH ROZZE2 KMHT

From or Through ZJX
CHS J79 JFK ALB CAM V542 JAMMA KCON/KLCI
CHS J79 JOANI LGA CMK SMYTH ROZZE2 KMHT
OR
ILM KEMPR SBY J79 JFK ALB CAM V542 JAMMA CON/LCI
ILM KEMPR SBY J79 JOANI LGA CMK SMYTH ROZZE2 KMHT

IFR DEPARTURES

To minimize delays, file IFR flight plans via preferred routes. **File flight plans no later than 1600 UTC** (12 pm local) with a proposed departure time of 1600 UTC. **ATC** will amend the proposed departure time if necessary. Preferred Departure Routes will be posted in FBOs in the Concord and Laconia airports. Routes will also be available through:

FACILITY	PHONE
Leidos Flight Services	(800) 992–7433
Boston ARTCC Traffic Management Unit	(603) 879–6666
Washington ARTCC Traffic Management Unit	(703) 771–3504

Aircraft filing routes that include J6, Q406, J48, Q448, J75, J77, J80 and Q480 west of the New York Metropolitan area (near SAX and CMK VORs) may experience delays and/or reroutes. Pilots flying at altitudes 11,000–17,000 MSL should file the preferred routes associated with those altitudes. Pilots filing Tower Enroute Control (TEC) routes at and below 10,000 MSL, file approved routes through the New York and Washington Metropolitan areas as listed in the Chart Supplement. For unlisted destinations, use a route to a nearby NAVAID or airport listed in the route guide.

Except in emergencies, air filed flight plans and VFR departures requesting IFR clearance may encounter considerable airborne delay.

DEPARTURE PROCEDURES
(Sunday, July 22, 2018)

LACONIA, NH:
To obtain IFR clearance, pilots should visit (in person) the Customer Service Desk in the terminal building to receive a hard copy clearance and instructions. Use UNICOM 123.0 for airport movement. Contact Boston Approach on 119.85 at start of taxi, providing Call Sign, CID, and revision number. Boston Approach will issue IFR release via the LCI RCO. **Pilots are expected to fly the published IFR departure procedure**.

CONCORD, NH:
To obtain IFR clearance, pilots should visit (in person) the Customer Service Desk in the Concord Aviation Services hangar to receive a hard copy clearance and instructions. Use UNICOM 122.7 for airport movement. Contact Boston Approach on 133.65 at start of taxi, providing Call Sign, CID, and revision number. **Pilots are expected to fly the published IFR departure procedure.**

PREFERRED IFR DEPARTURE ROUTES

To CLT
CAM ALB CMK J75 GVE LYH CHSLY3
(AOA FL240) PPORT SHOEL RBELA JJIMY ORW CCC GEDIC J174 ORF J121 BARTL OKNEE MLLET2

To EQY
CAM ALB CMK J75 GVE LYH MAJIC2
(AOA FL240) PPORT SHOEL RBELA JJIMY ORW CCC GEDIC J174 ORF J121 BARTL J4 FLO RASLN3

To EXX/HKY/SVH
CAM ALB CMK J75 GVE LYH HENBY BZM
(AOA FL240) PPORT SHOEL RBELA JJIMY ORW CCC GEDIC J174 ORF COUPN ARGAL JAYRR

To GSO/INT
CAM ALB CMK J75 GVE LYH HENBY2
(AOA FL240) PPORT SHOEL RBELA JJIMY ORW CCC GEDIC J174 ORF COUPN ARGAL JAYRR

To JQF
CAM ALB CMK J75 GVE LYH NASCR3
(AOA FL240) PPORT SHOEL RBELA JJIMY ORW CCC GEDIC J174 ORF COUPN ARGAL NASCR3

*Props below 17,000 to North Carolina airports may file SEG V31 HAR V377 MOL V143 LYH

SEVERE WEATHER ROUTES

The following routes will be used (after coordination with the ATCSCC Severe Weather Unit) to allow aircraft to bypass areas of severe weather and/or en route system constraints. Aircraft filed to JQF via one of these routes as a primary route of flight, will be allowed to fly unrestricted to the extent possible.

CAM SYR J59 PSB Q71 GEFFS BZM (or)
CAM SYR Q29 JHW EWC HVQ V133 BZM (or)
CAM SYR Q29 JHW EWC PSK BZM

Section 5. Airshows

2018 U.S. & Canadian Military Aerial Aircraft/Parachute Demonstrations

During CY 2018, the U.S. and Canadian Military Aerial Demonstration Teams (Thunderbirds, Blue Angels, Snowbirds, and Golden Knights) will be performing on the dates and locations listed below.

Pilots should expect Temporary Flight Restrictions (TFR) in accordance with 14 CFR Section 91.145, Management of aircraft operations in the vicinity of aerial demonstrations and major sporting events. The dimensions and effective times of the TFRs may vary based upon the specific aerial demonstration event and will be issued via the U.S. NOTAM system. Pilots are strongly encouraged to check FDC NOTAMs to verify they have the most current information regarding these airspace restrictions.

The currently scheduled 2018 aerial demonstration locations, subject to change without notice, are:

DATE		USAF Thunderbirds	USN Blue Angels	USA Golden Knights	Canadian Snowbirds
June	1–2			Greenwood, MS Myrtle Beach, SC	
	2			Fayetteville, NC	
	2–3	Mt Home AFB, ID	NAS Patuxent River, MD		
	3			Long Pond, PA	
	6–7			Fort Jackson, SC	
	9			Raeford, NC	
	9–10	Niagara Falls ARS, NY	North Kingstown, RI		Niagara Falls, NY
	15			Omaha, NE	
	15–17			Bristol, TN	
	16–17	Ocean City, MD	Eau Claire, WI		
	23			Dayton, OH	
	23–24	Hill AFB, UT	Dayton, OH	Johnson City, NY	
	30	JB Elmendorf, AL	Traverse City, MI	Evansville, IN	
July	1	JB Elmendorf, AL	Traverse City, MI		
	3			Dubuque, IA	
	4			St Louis, MO Ft Bragg, NC	
	7–8	Duluth, MN			
	13–15			Chicopee, MA	
	14		Pensacola, FL		
	14–15	Westover ARB, MA			
	20–22			Milwaukee, WI Biloxi, MS	
	21–22	Milwaukee, WI	Biloxi, MS		
	24–26			Bay City, WI	
	25	Cheyenne, WY			
	28			Bronx, NY	

	28–29	Latrobe, PA	Fargo, ND	Latrobe, PA	
August	2			Canton, OH	
	4	Minot AFB, ND			
	4–5		Seattle, WA		
	8			Fort Jackson, SC	
	15			New Cumberland, PA	
	18			Fayetteville, NC	
	18–19	Chicago, IL	Terre Haute, IN	Chicago, IL	
	20–22			Ottawa, IL	
	22	Atlantic City, NJ		Atlantic City, NJ	Atlantic City, NJ
	25–26	Ypsilanti, MI	St Joseph, MO		
	31			Indianapolis, IN	
September	1–3		Cleveland, OH	Indianapolis, IN Cleveland, OH	
	8			Fort Bragg, NC	
	8–9	McConnell AFB, KS		Wichita, KS	
	15–16	New Windsor, NY	Owensboro, KY		
	21			Apex, NC	
	21–23			Sacramento, CA	
	22–23	Mather, CA	NAS Oceana, VA		Virginia Beach, VA
	28–30			San Diego, CA	
	29–30	Salinas, CA	San Diego, CA		Hillsboro, OR
October	6–7	Baltimore, MD	San Francisco, CA		Santa Maria, CA
	7			Washington, DC	
	13–14	Fort Worth, TX	Minden–Tahoe, NV		Fort Worth, TX
	20–21	Huntington Beach, CA	Houston, TX		
	26			Jacksonville, FL	
	27–28	Little Rock AFB, AK	NAS Jacksonville, FL	Little Rock AFB, AR	
November	2–3		NAS Pensacola, FL		
	3			Austin, TX	
	3–4	Homestead ARB, FL		Homestead ARB, FL	
	17			Andalusia, AL	
December	8			Philadelphia, PA	

Note: Dates and locations are scheduled "show dates" only and do not reflect arrival or practice date TFR periods that may precede the specific aerial demonstration events listed above. Again, pilots are strongly encouraged to check FDC NOTAMs to verify they have the most current information regarding any airspace restrictions.

NOTICE TO AIRMEN

Arlington, Washington

Effective July 6-8, 2018

• Please note CTAF update •

2018 ARLINGTON FLY-IN
JULY 6-8, 2018

Control Tower Hours and Airshow Closures	2
Frequency and Contact Guide	3
Communicating with ATC	4
VFR Route Planning to Green Valley	5
General Arrival Procedures from Green Valley to Arlington	9
Runway 34 VFR Arrival	11
Runway 16 VFR Arrival	11
IFR Arrivals	12
Ground Operations and Parking	13
VFR Departures	15
IFR Departures	15
Special Operations (Helicopters, Ultralight, Light-sport & NORDO Aircraft)	16
Mode C Veil Exemption (For No Transponder Aircraft)	18

Please submit any questions, comments or suggestions to:

Stephnie Anason
Spokane ATCT Manager
8314 W. Electric Ave.
Spokane, WA 99224
Phone: (509) 742-2501
E-mail: Stephnie.L.Anason@Faa.gov

CONTROL TOWER HOURS AND AIRSHOW CLOSURES

Control Tower Hours

The fly-in procedures outlined in this NOTAM will be in effect only during the times the control tower is open. Outside the below times, consult the FAA Chart Supplement for normal airport operations (CTAF has recently changed to 122.725).

Friday, July 6, 2018	9:00 AM to 6:30 PM local time
Saturday, July 7, 2018	9:00 AM to 6:30 PM local time
Sunday, July 8, 2018	8:00 AM to 4:00 PM local time

Airport Closures and Airshow Times

There will be a TFR in effect from the surface to 8000' MSL within a 5 NM radius of AWO during the airshow. All departures will stop 15 minutes prior to these airshow times and there will be no arrivals or departures during the following periods[1]:

Friday, July 6, 2018	6:30 PM to 10:30 PM local time
Saturday, July 7, 2018	2:00 PM to 5:00 PM local time
Saturday, July 7, 2018	10:00 PM to 10:30 PM local time

[1] The only exception to operations during the TFR is through prior permission from the Airport Manager, Air Show Boss and Air Traffic Control.

FREQUENCY AND CONTACT GUIDE

Arlington ATIS	132.225
Arlington Tower	127.2
Arlington Tower Back-up	118.575
Arlington Ground	121.25
Arlington Ramp Control	124.3
Seattle Approach Control	128.5
Arlington Unicom & CTAF	122.725
Arlington AWOS	135.625
Warbird Parking Advisory	125.225
Light Flight Advisory	133.575

Flight Service	1(800)992-7433

Fly-In Flight Operations	1(425)224-6611 Flyin@arlingtonflyin.org www.arlingtonflyin.org

FAA Control Tower	1(425)466-2672

*Please use this number for NORDO requests and urgent requests.

COMMUNICATING WITH ATC

The Arlington temporary tower is staffed by FAA air traffic controllers. The tower is a modified trailer outfitted with two-way radio communications and 180° windows. Unlike most towered airports throughout the country, the controllers are working with no radar to assist in providing traffic calls or sequencing arrivals. Instead, they are constantly scanning the sky with binoculars searching for inbound aircraft near Green Valley Airfield. Because of this, it is important for pilots to fly inbound via the standard routes and be vigilant in searching for other aircraft.

After you are spotted near Green Valley, ATC will issue instructions using color and type instead of registration number. Aircraft call signs will not be used. Use wing rocks instead of verbal acknowledgements, unless requested, to minimize frequency congestion.

When departing during the busiest traffic periods, red or green hand paddles may be used for takeoff clearances. See 'VFR Departures' section for more information about this procedure.

Arlington Temporary Tower (Photo Credit: JBFlying.com)

* If you plan to arrive or depart outside of control tower operating hours be vigilant in searching for other aircraft that may not be on CTAF, 122.725, as it has recently changed.

VFR ROUTE PLANNING TO GREEN VALLEY

General Planning:

- Turn on landing lights 30NM from AWO to aid in being spotted.
- Monitor Arlington ATIS 15-20 miles from the airport for landing information.
- Be familiar with and avoid the nearby:
    - Prohibited Area (P-51)
    - 3 National Security Areas (NSAs)
    - Parachuting zone near Harvey Field (S43)
- Remain outside the Seattle Class B airspace unless authorized by ATC.
- No transponder aircraft: refer to the Seattle-Tacoma Airport Mode C Veil Exemption included at the end of this packet.

VFR sequencing inbound to Arlington Airport begins over Green Valley Airfield. Green Valley Airfield (WA25) is a grass strip located 7 NM SE of Arlington Airport and 3NM SE of Frontier Airpark (WN53) at N48 06 W 122 04.

To reach Green Valley, ATC strongly recommends you obtain VFR flight following from Seattle Approach and request the Langley, Kingston or Monroe Arrival. See the following pages for route depictions.

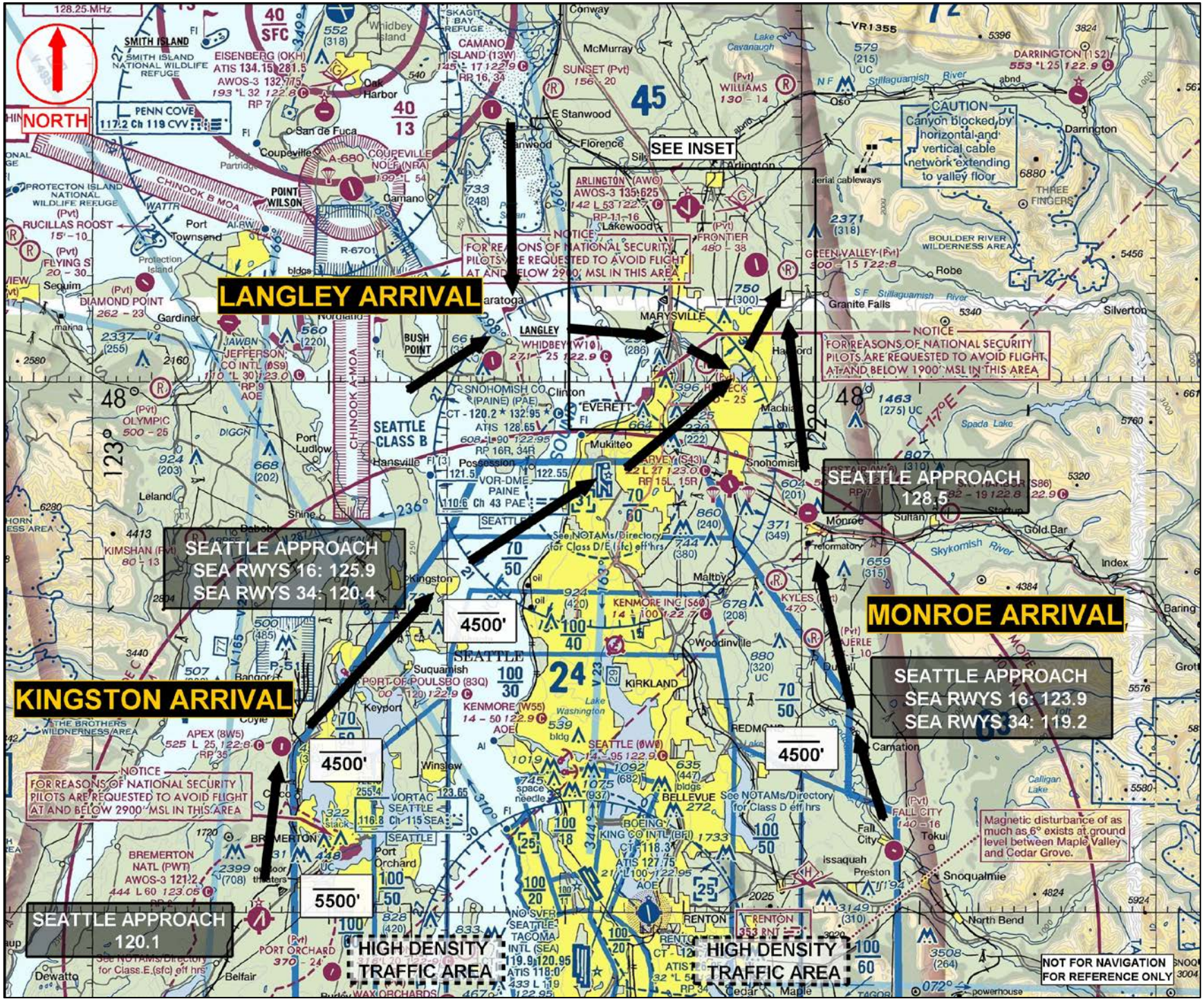

Request the Langley, Kingston, or Monroe Arrival towards Green Valley.

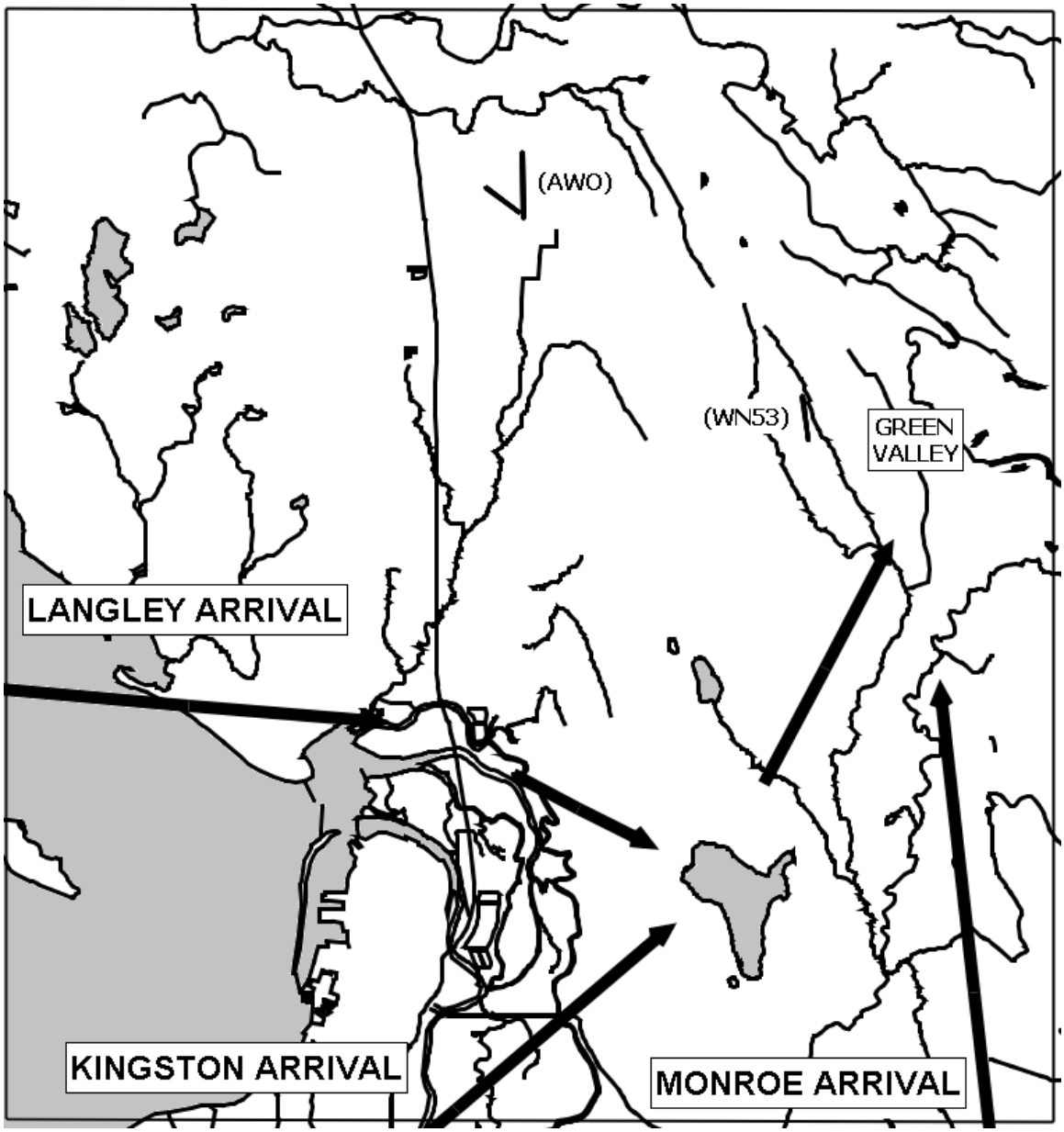

Inset showing the three VFR flight following routes feeding toward Green Valley. The area over Lake Stevens where the Langley and Kingston Arrivals merge as well as the airspace over Green Valley where all routes merge are traffic hot spots.

Approaching Green Valley (Flying north)

Green Valley Airfield (Facing north)

GENERAL ARRIVAL PROCEDURES FROM GREEN VALLEY TO ARLINGTON

From Green Valley Airfield, all arrivals must fly inbound to Arlington via the routes depicted in the following pages for the runway in use unless instructed otherwise by ATC.

If VFR holding becomes necessary due to traffic volume or an unanticipated runway closure, ATC will provide holding instructions and advertise it on the ATIS. If holding is in effect, do not proceed past Green Valley without clearance to do so. Expect to hold over the Stillaguamish River between Green Valley and Granite Falls. Be vigilant of heavy traffic in the vicinity and look for another aircraft to follow. Plan for right turns.

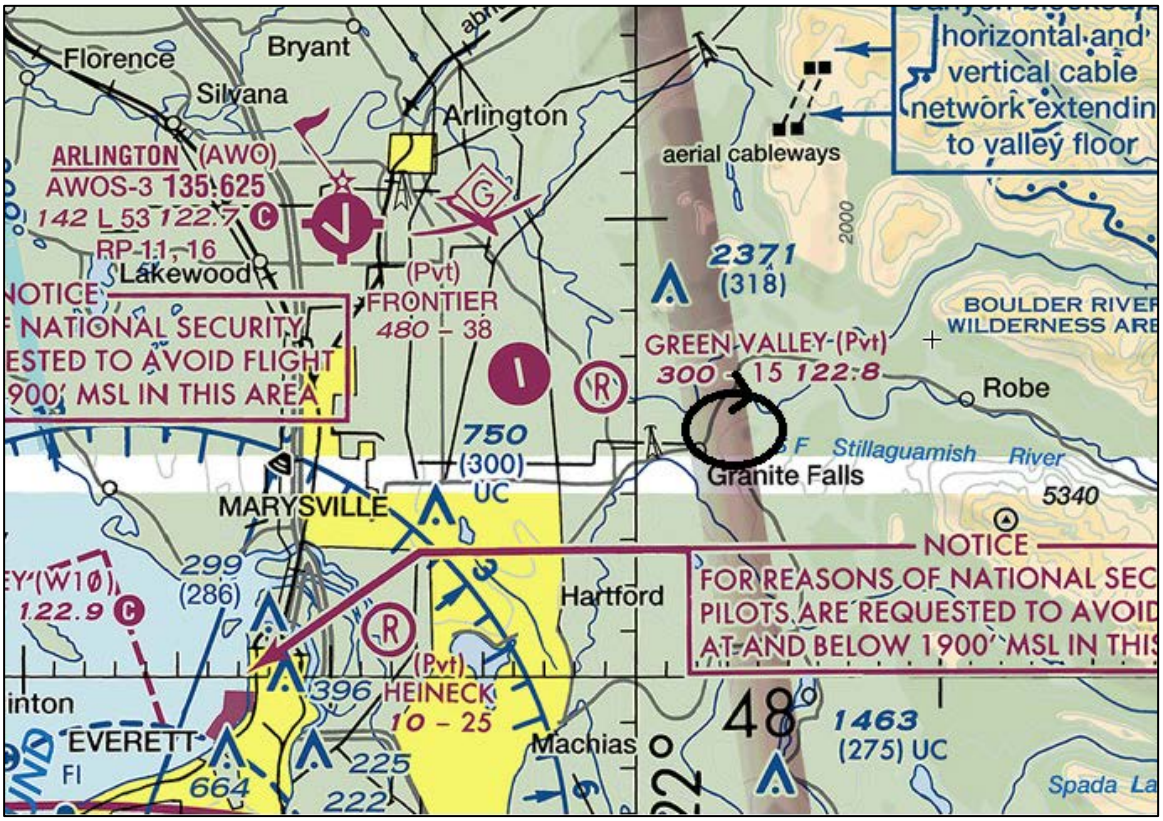

Diagram of VFR holding area (Shown as a black oval)

All inbound and departure patterns must be flown east of the runway. The airspace west of the runway is reserved for pre-authorized aircraft. To join the pattern west of the runway you must first receive a briefing from Arlington Fly-In Flight Operations.

Monitor Arlington Tower as you approach Green Valley and expect to be contacted and sequenced by ATC.

Watch for and sequence your aircraft with other observed traffic. Maintain single file. Maintain 90 KTS and 1200 MSL. If unable, maintain 135 KTS and 1700 MSL. Notify ATC if you are unable to maintain at least 90 KTS. Advise ATC immediately if your fuel status is critical.

Use caution for gliders flying a high east-side pattern on approach to the grass glider strip located east of Runway 16/34.

Runway 16/34 has an orange dot painted on the runway surface to designate the mid-field touchdown point. You may be asked to land long and touch down at the midfield intersection for traffic. Reduced runway separation may be in effect.

The grass strip landing area available upon request as traffic permits. It is immediately east and adjacent to Runway 34 at the south end. The landing area is marked with orange cones in the shape of a chevron. The glider strip is marked with an X farther northeast of the grass strip.

After landing, exit the runway onto a taxiway without delay. Remain on the hard surfaces at all times unless instructed otherwise by ATC.

Fly-in parking is on the west side. If your destination is on the east side, use caution for glider tow operations departing and arriving the glider strip.

North facing picture of RWY 16/34

VFR RUNWAY 34 ARRIVAL

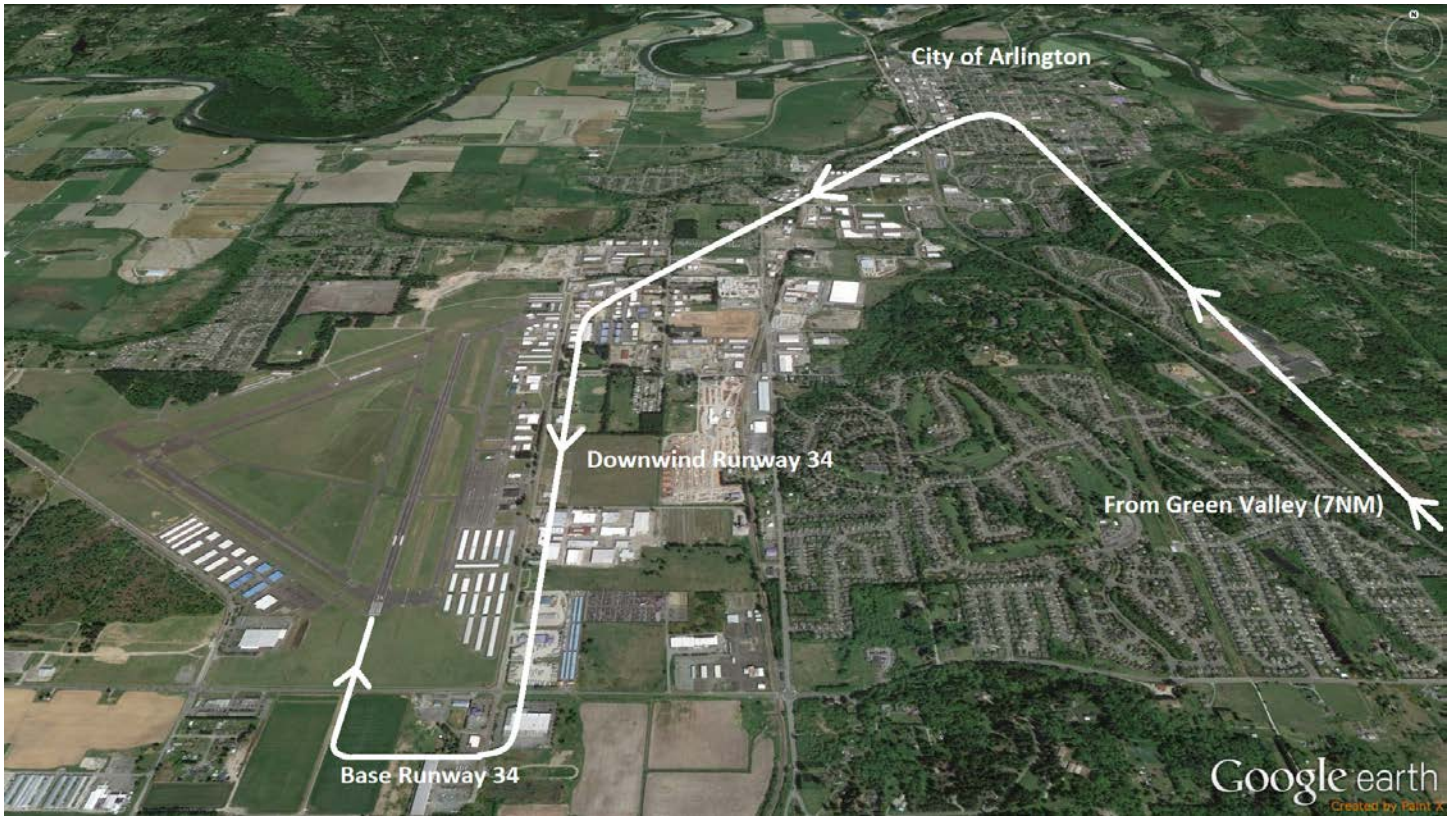

From Green Valley Airfield, fly single file direct to the City of Arlington, then turn inbound to Arlington Airport and enter a right downwind for Runway 34.

VFR RUNWAY 16 ARRIVAL

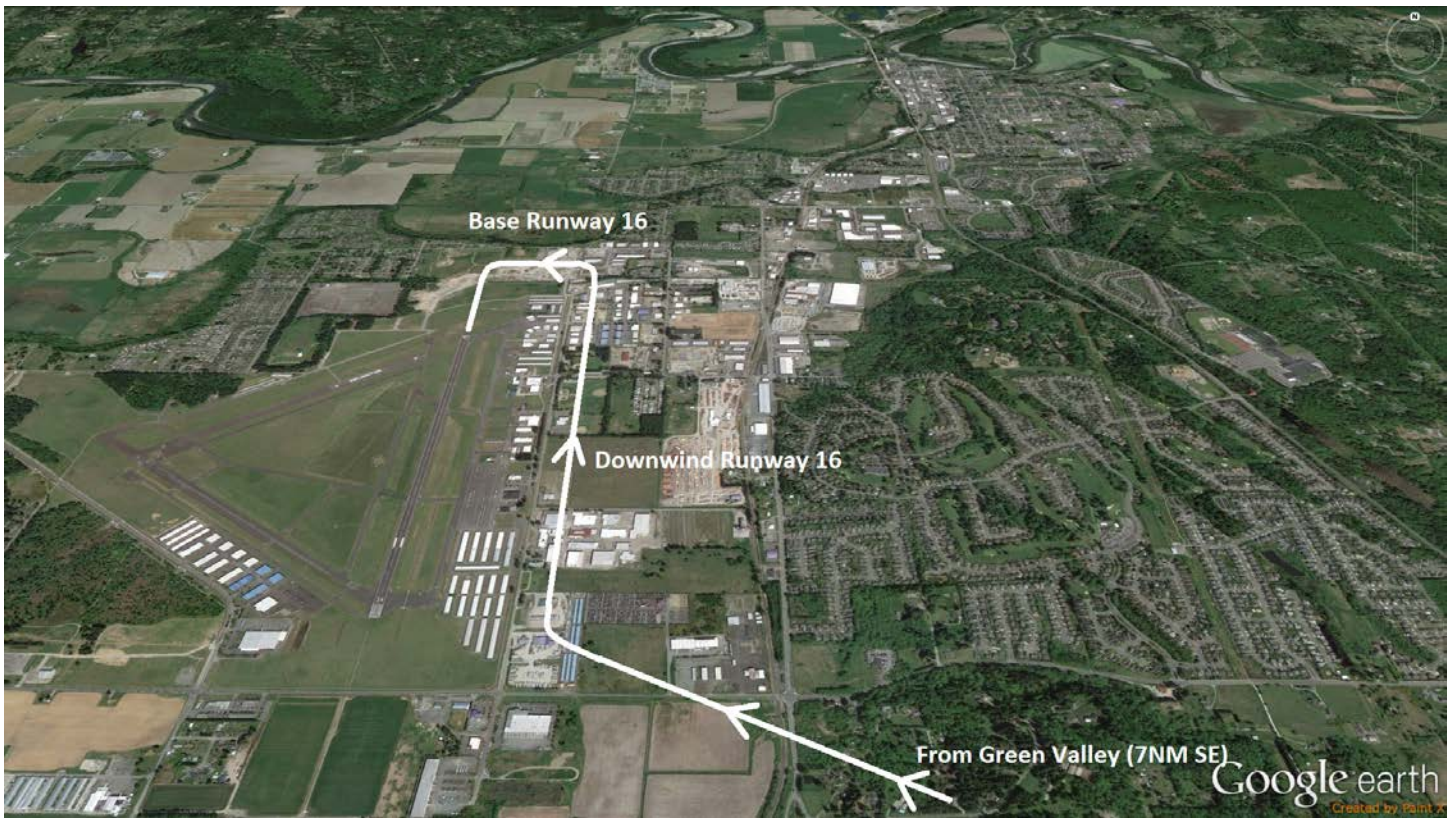

From Green Valley Airfield, fly single file directly toward Arlington Airport and enter a left downwind for Runway 16.

IFR ARRIVALS

IFR practice approaches will not be permitted.

Be prepared to discontinue IFR approach and enter the VFR traffic pattern for landing sequence. When the ceiling and visibility at Arlington Airport is reported at or above 3000 feet and five (5) miles, expect a vector for a visual approach. Arlington tower will assign VFR pattern entry instructions on initial contact.

Provide IFR cancellation information to Seattle TRACON. If you have not canceled prior to landing, advise ground control.

GROUND OPERATIONS AND PARKING

Arrivals

Contact Arlington Ground Control (121.25) for taxi instructions after exiting the runway. When nearing the parking area, Ground Control will instruct you to contact Arlington Ramp Control (124.3) for parking instructions. Monitor ramp control at all times when active on the fly-in grounds.

Departures

Contact Arlington Ramp Control (124.3) prior to start-up for instructions. Monitor the ATIS (132.225) before taxiing and contact Arlington Ground Control (121.25) for instructions after passing Taxiway D2. Complete any required run-up before reaching the runway.

Runway 11/29 and Taxiway Echo are closed from June 30th to July 12th.

Fly-in parking is closed sunset to sunrise local time. Parking will also close 15 minutes prior to airshow times and this will be denoted by a red flag flown over the orange aircraft parking tower. During the time the flag is displayed no running engines will be permitted. Arrivals will be temporarily redirected to park at east airport transient parking.

Please prepare a sign that denotes your parking area and display it on the left side of your windshield. The sign should have dark letters on a light background readable from 50 feet away. Signs can be handmade or printed from www.arlingtonflyin.org/flying-in/aircraft-parking-signs/ . Use one of the following codes:

Abbreviation	Category
GA	General Aviation Daily
GAO	General Aviation Overnight
HB	Home-Built Daily
HBO	Home-Built Overnight
ANQ	Antique Barn Display
VA	Vintage Aircraft Daily
VAO	Vintage Aircraft Overnight
WBD	Warbird Parking
IAC	Aerobatic Aircraft
EXH	Exhibit-Vendor Area
CHK	Cherokee Daily & Overnight
LSA	Light Sport Aircraft
ZEN	Zenith Aircraft
WPA	Washington Pilots Association
FATPNW	Flights Above the Pacific Northwest

Parking Sign Example

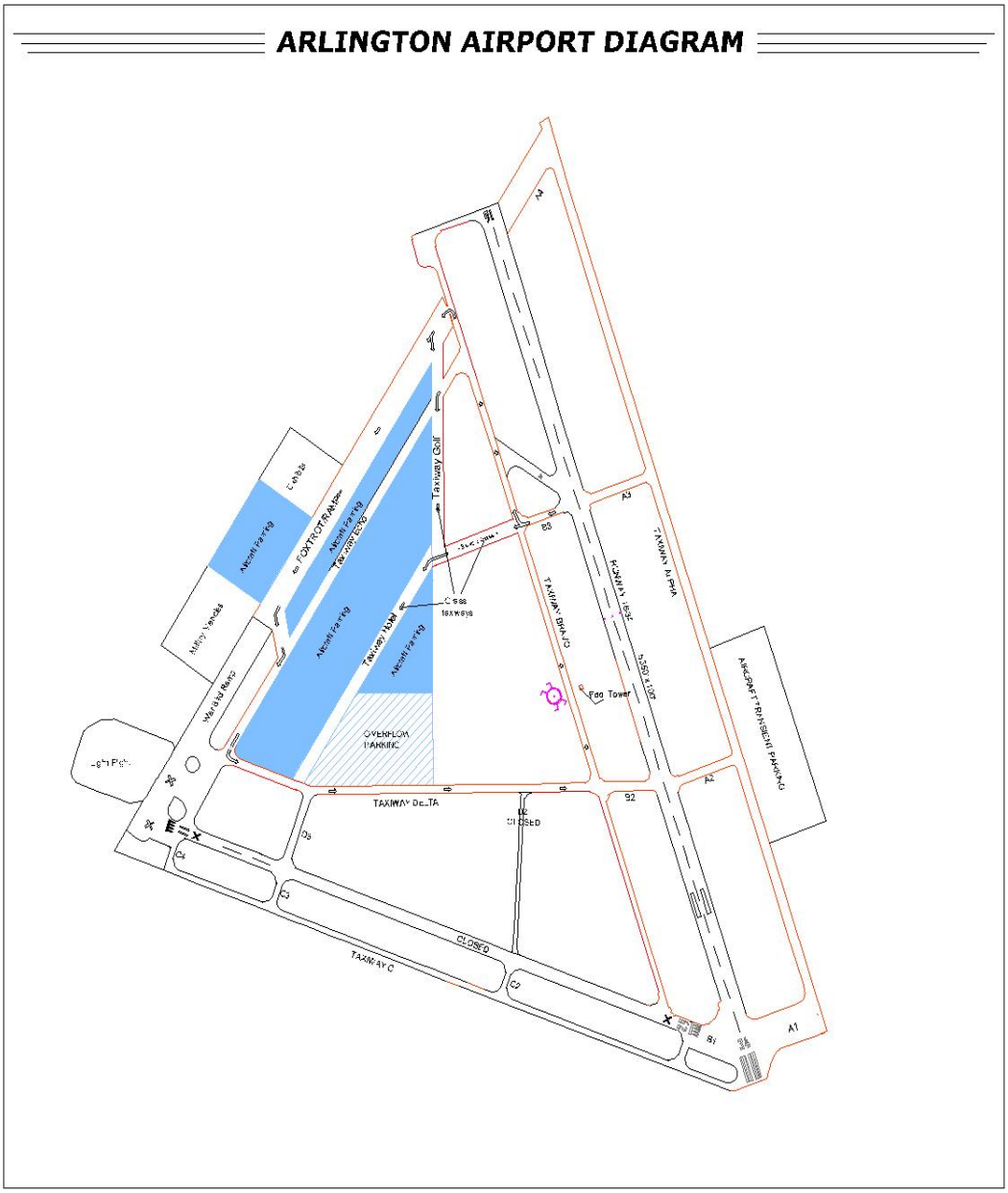

Arlington Airport Diagram and Parking Map

Arlington Airport Diagram and Parking Map

VFR DEPARTURES

Contact tower as you approach the runway. On departure, fly straight out until reaching 500 AGL.

During heavy departure traffic, orange-vested controllers may be positioned on the runway and directing aircraft with red and green paddles. Aircraft will be lined up on both the left and right side of the runway. To avoid conflict, if you depart the left side depart straight out or via left turn only. If you depart the right side depart the area straight out or right turn only.

IFR DEPARTURES

File your flight plan at least one hour prior to the proposed departure time. Ensure you have received an IFR clearance from Ground Control prior to taxiing for departure.

Ensure you have received your departure release from Ground Control prior to entering the runway for takeoff. If you have not received it prior to reaching the runway, attempt to taxi into an area that allows VFR aircraft to pass you for departure.

SPECIAL OPERATIONS

Ultralight and Light-Sport (LSA) Operations

All LSA aircraft must conduct initial arrivals to Runway 16/34. Ultralight arrivals to Arlington Airport should join the Ultralight pattern from the northwest, observing the altitude restriction.

Specially Briefed Ultralight and LSA operations are to be conducted in the southwest quadrant of the airport. Pattern altitude is 500 AGL. Fly left traffic to the midfield of Runway 29 only. Remain west of Runway 16/34 at all times. All operations will be conducted between the southwest corner of the airfield and the Island Crossing (I-5) intersection to the northwest.

No-Radio (NORDO) Procedures

This procedure is provided for use by vintage aircraft incapable of radio communication. Each arriving no-radio aircraft must land at an airport within approximately 45 minutes of AWO. Contact the FAA Tower via phone or tower frequency to coordinate your arrival.

If a red light gun signal is observed from the control tower (see graphics on page 10 or 14 for tower location), exit the traffic pattern then re-enter following the published arrival procedures for the runway in use.

Helicopters

The northwest helicopter arrival route runs from Interstate Highway 5 (I-5) from the State Route 530 exit (Island Crossing) to the landing zone. Crossing I-5, at 800 feet, descend at your discretion to arrive at the NE corner of the housing development at 500 feet as depicted on the graphic. From that point to the LZ, descend to 250 feet for your final approach to landing.

Use caution for commercial helicopter operations and passengers near the civilian landing zone, light sport operations on Runway 11/29 and aircraft in the west pattern.

There are two parking areas for helicopters at Arlington. Arlington Tower (127.2) will hand you to Arlington Ramp (124.3) who will direct you to your landing zone.

- The civilian landing zone is on the grass near the Taxiway B grass extension (see map). Look for the ride hopping R44 and land just south of their location.
- Military display helicopters are to operate as briefed from the Warbird parking area.

Tower will clear aircraft into these areas but pilots should be familiar with the traffic patterns established for the event. See the attached diagram.

Departing the Fly-In please fly the reverse inbound course from your landing zone to I-5. Over the airport property, do not ascend above 500 feet, once over the streets, ascend to 800 feet before resuming own navigation at I-5. Contact Arlington Ramp (124.3) prior to engine start and Arlington Tower (127.2) prior to departure.

Helicopter route and landing zone in and out of AWO

SEATTLE-TACOMA AIRPORT MODE C VEIL EXEMPTION

AUTHORIZATION TO DEVIATE FROM ATC TRANSPONDER AND ALTITUDE REPORTING EQUIPMENT REQUIREMENTS WITHIN THE SEATTLE-TACOMA AIRPORT 30 MILE MODE C VEIL DURING THE ARLINGTON FLY-IN, July 6-8, 2018.

Seattle TRACON has authorized aircraft to deviate from the ATC transponder and altitude reporting equipment and use requirements prescribed in 14 CFR 91.215b(2) within the Seattle-Tacoma Airport Mode C veil during the Arlington Fly-In, July 6-8, 2018. This exemption provides pilots with a general north/south route through the Seattle area 30 mile Mode C Veil, along the following designated route only.

ROUTING
The route starts in the vicinity of Eatonville, to the Eastside of Lake Kapowsin, then to Orting, Enumclaw, Issaquah, Monroe to Arlington. Pilots are advised to follow the arrival procedures outlined in the Arlington Fly-In NOTAM. All operations shall be conducted VFR; at or below 2500' MSL South of Enumclaw, and at or below 4500' MSL North of Enumclaw to Monroe.

This exemption does not authorize entry into the Seattle Class B airspace.

This exemption does not authorize pilots to operate within the Boeing, Renton or Paine Class Delta surface areas without establishing two-way communication.

A GENERAL WARNING

- Use caution for heavy traffic and parachute jump activity around Snohomish airport/Harvey Field
- Prohibit Area (P-51), up to 2,500' MSL, located over Bangor, WA
- National Security Area's (NSA's) in effect, over Everett, Bremerton and Port Townsend, WA up to the altitude specified on the VFR sectional charts.

All pilots are encouraged to obtain the coordinates and dimensions of these areas, mark them for easy visibility on your navigational charts and comply with FAR's while navigating to/from the Arlington Fly-In.

Due to the restrictions of P-51 and the NSA's, NO West route Mode C Veil Exemption will be authorized for this event.

EAA AIRVENTURE OSHKOSH 2018

NOTAM

Special Flight Procedures effective 6 AM CDT July 20 to Noon CDT July 30, 2018

For a free, printed copy of this NOTAM booklet, call EAA at 1-800-564-6322.
To view or download this information, visit *www.eaa.org/notam*,
or *www.faa.gov/air_traffic/publications/notices*.

Table of Contents

Preflight Planning 1
VFR Route Planning Guide 2-3
Fisk VFR Arrival to OSH 4-7
Fisk VFR Arrival Runway Paths..... 8-12
Oshkosh Airport Notes.....13
VFR & IFR Departure from Oshkosh . 14-15
Turbine/Warbird Arrival.....16
AirVenture Seaplane Base 17
Helicopter Arrival/Departure.....18
Ultralight Arrival/Departure 19
Fond du Lac Arrival/Departure..... 20-21
Appleton Arrival/Departure 22-23
IFR Arrival/Departure..... 24-27
Canadian Pilots 28
Oshkosh No-Radio Arrival 28
Flight Service Information 29

Changes for 2018 include:

- Oshkosh Ground Control frequency: 132.3
- Oshkosh Taxiway Bravo realignment
- Aircraft camping and parking areas at Oshkosh
- Madison Approach Control frequencies
- IFR STMP reservation not required at Madison
- Burbun (BUU) and Timmerman (LJT) VOR's decommissioned

This notice does not supersede restrictions contained in other FDC NOTAMs. Be sure to check current NOTAMs.

Preflight Planning

For one week each year, EAA AirVenture Oshkosh has the highest concentration of aircraft in the world. Your careful reading and adherence to the procedures in this NOTAM are essential to maintaining the safety record of this event. Flight planning should include thorough familiarity with NOTAM procedures, as well as knowledge of primary and alternate airports. Carry a copy of this NOTAM for in-flight reference.

Planning your Alternate Airport

- Pilots intending to land at Wittman Regional Airport (OSH) should be prepared for the possibility of diverting to an alternate airport, such as Fond du Lac (FLD), Appleton (ATW), or Green Bay (GRB). These airports have parking and scheduled transportation to Oshkosh.
- If your alternate is Fond du Lac, check pages 20-21 for temporary control tower information.
- Pilots on VFR flight plans diverting from Oshkosh are reminded to change their flight plan destination with flight service.

OSH Flight Planning

Beginning Friday, July 20, 2018, OSH is closed to all arriving aircraft from 8:00 PM until 7:00 AM CDT daily. Some or all categories of aircraft may not be accepted due to parking saturation, ground conditions, special activities, or scheduled airshows.

OSH Airshow Demonstration Area/TFRs

The Airshow Demonstration Area and Temporary Flight Restrictions (TFRs) are within a 5 NM radius of Wittman Regional Airport from the surface to 16,000' MSL. TFR information will be posted at *tfr.faa.gov*.

2018 Oshkosh Airshow/TFR Times (CDT)
Monday, July 23, thru Saturday, July 28: 2:30-6:30 PM
Wednesday, July 25: 8:00-10:00 PM
Saturday, July 28: 8:00-10:00 PM
Sunday, July 29: 1:00-4:30 PM

Wittman Regional Airport will be closed via Class D NOTAMs and all aircraft must remain clear of the Airshow Demonstration Area and the TFRs when they are active.

Check the Arrival ATIS (125.9) to determine when the airport is reopened. OSH arrivals are normally resumed 30 minutes after each afternoon airshow.

OSH Aircraft Parking

- Separate aircraft parking areas are used at OSH for different types of aircraft. Parking for show planes (experimental, warbirds, rotorcraft, amphibians, and production aircraft manufactured prior to 1971) has generally been available throughout EAA AirVenture. Parking and camping areas for other aircraft may reach saturation at times. Parking area status is available via telephone recording (920-230-7820) and at *www.eaa.org/aircraftparking*. The AirVenture Arrival ATIS (125.9) also has parking availability information, when applicable.
- The General Aviation Camping and General Aviation Parking areas have changed for 2018 to maximize use of available space. Pilots need to follow ground marshal signals to the location currently in use.
- Pilots landing at OSH must use a printed sign to designate their intended parking or camping area. The sign should have large dark letters readable from at least fifty feet. It can be handmade or printed from *www.eaa.org/signs* (no tablet computer signs, please). Display it in the left side of your windshield after landing. Use one of the following codes:

Homebuilt Camping	HBC	Homebuilt Parking	HBP
Vintage Aircraft Camping	VAC	Vintage Aircraft Parking	VAP
General Aviation Camping	GAC	General Aviation Parking	GAP
Warbird Area	WB	Seaplane Area (amphibian)	SP
International Aerobatic Club	IAC	Basler Ramp (with prior permission)	FBO

- A similar sign with the letters VFR or IFR will be used when you depart.

VFR Route Planning Guide

The VFR arrival to Oshkosh starts at the city of Ripon, Wisconsin (Chicago sectional chart). These four graphics show sample routes that bypass high-density airports en route to Ripon and leaving the AirVenture area. Be sure to use current charts. Use extra caution for heavy traffic.

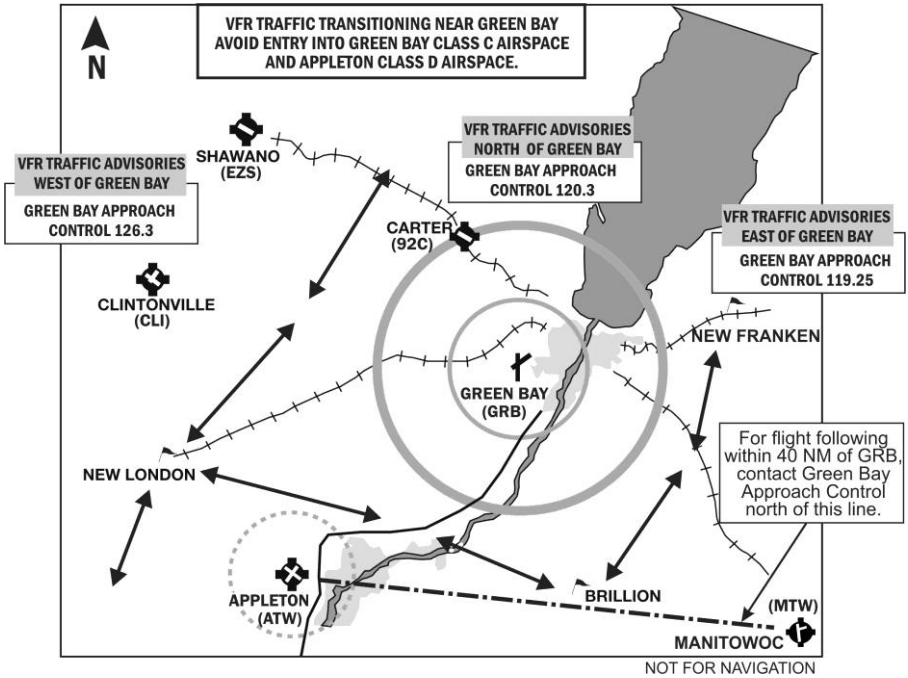

NOT FOR NAVIGATION

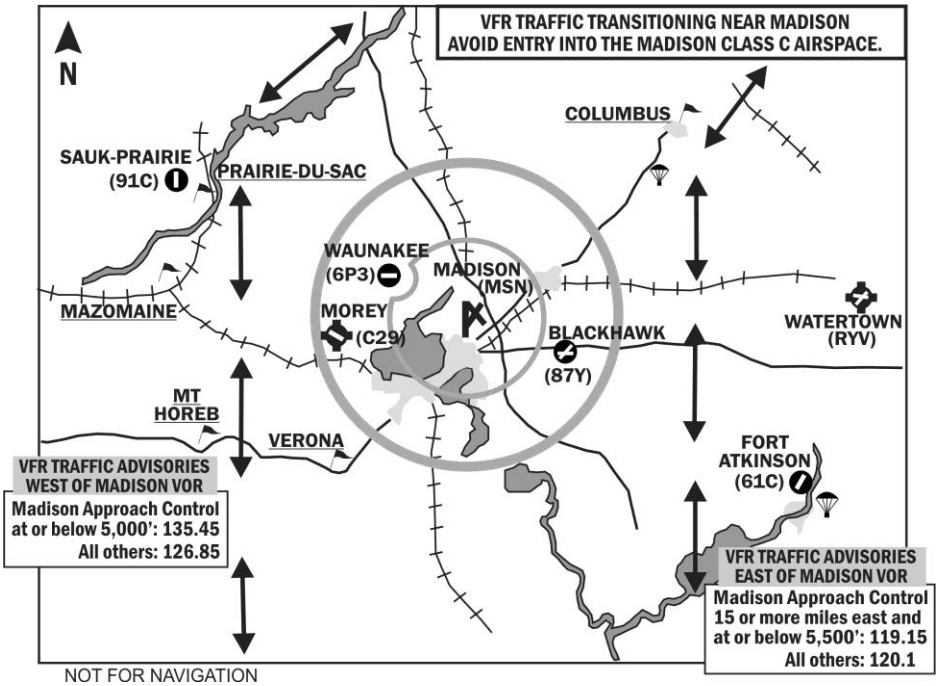

NOT FOR NAVIGATION

VFR Route Planning Guide

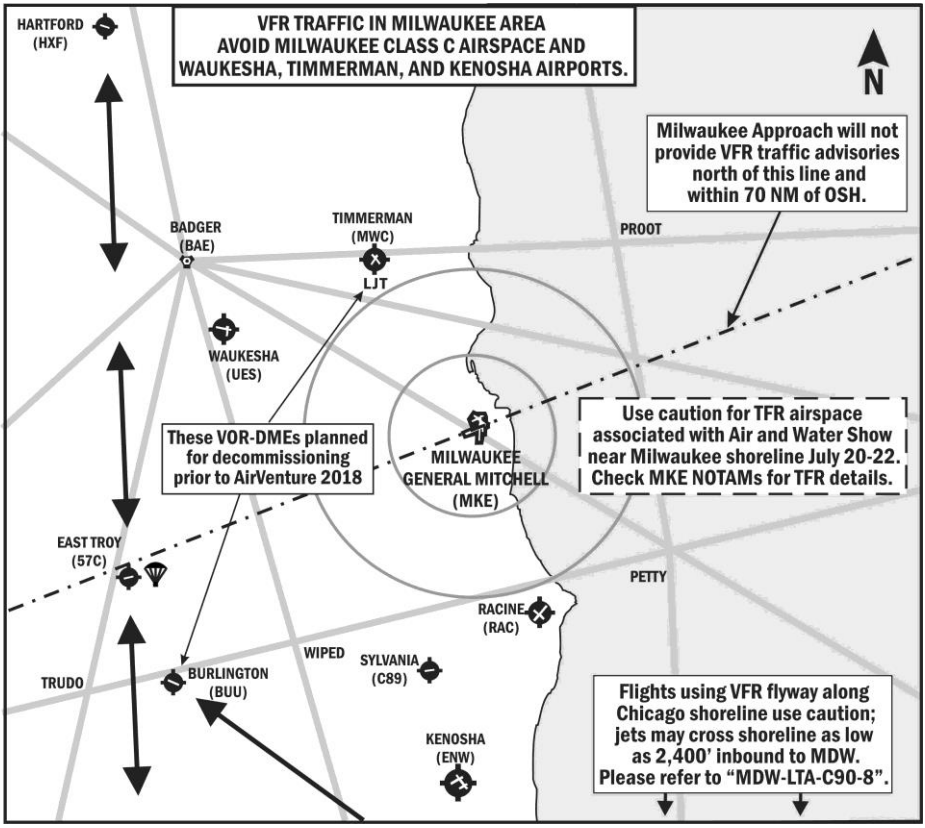

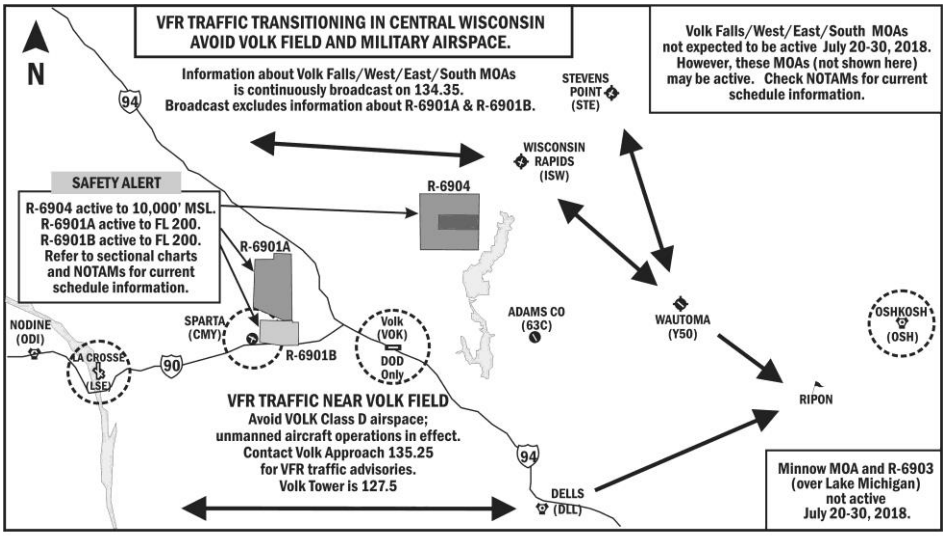

Check NOTAMs for large Military Operations Areas (MOAs) in west central Wisconsin.

Fisk VFR Arrival to OSH

General Information

This procedure is to be used by all VFR aircraft landing at OSH from Friday, July 20, through Sunday, July 29, 2018 (except those using the Turbine/Warbird, Ultralight or NORDO arrivals).

The procedure starts at Ripon, WI (15 NM SW of Oshkosh) and requires visual navigation. Pilots follow a railroad track from Ripon to Fisk, WI. ATC at Fisk controls traffic flow and assigns OSH landing runways and approach paths (pages 8-12).

Planning

Plan your arrival to avoid airport closure periods, such as the daily airshows listed on page 1. Arrivals normally resume 30 minutes after daytime airshows. Allow ample time to arrive and park before the daily airport closure at 8 PM CDT.

Plan your fuel load carefully. If you do not have sufficient fuel for unexpected holding and possible landing go-arounds, divert to an alternate. **If your fuel status is critical, notify ATC immediately.**

First, fly the aircraft. If you are not comfortable with the OSH AirVenture procedures, please consider flying into FLD or ATW and taking public transportation to OSH.

Approaching Ripon

Ensure lights are on within 30 miles of OSH. All non-ADS-B equipped aircraft set transponder to Standby at or before Ripon.

Obtain Arrival ATIS (125.9) no later than 15 miles from Ripon and note arrival runways in use. Have NOTAM arrival pages mentioned on ATIS available. Then monitor Fisk Approach (120.7).

Arrive at Ripon at 90 knots and 1,800'. For aircraft unable to operate comfortably at 90 knots:

- Slower aircraft should use maximum cruising speed. ATC recommends arrival at Fisk 7:00-7:30 AM CDT, if practicable.
- Faster aircraft use 135 knots and 2,300'.

Ripon to Fisk

If holding is not in progress, enter the VFR Arrival Procedure over the northeast corner of Ripon (OSH 232°, 15.5 DME).

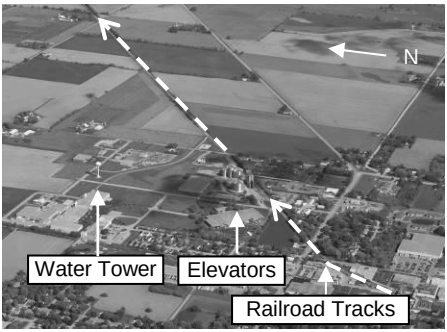

Proceed single file, directly over the railroad tracks from Ripon northeast to Fisk (10 miles). Remain at least ½ mile in-trail behind any aircraft you are following. Do not overtake another aircraft unless authorized by ATC.

Do not "S-turn" to follow an aircraft; instead, break off the procedure; return to Ripon; and follow another aircraft of similar speed.

GPS-equipped pilots may reference RIPON and FISKE intersections, but must visually navigate directly over the railroad tracks.

If possible, lower your landing gear prior to reaching Fisk.

The small town of Pickett is about 4 miles from Fisk (you may see steam from the grain drying facility adjacent to the tracks). At this point, listen very carefully for ATC instructions directed at your aircraft.

Fisk VFR Arrival to OSH

AirVenture Arrival ATIS.....125.9

Fisk Approach.....120.7

Ripon (city):	N43°50.29' W88°50.68'
Fisk (community):	N43°57.20' W88°40.47'
Oshkosh (airport):	N43°59.07' W88°33.42'

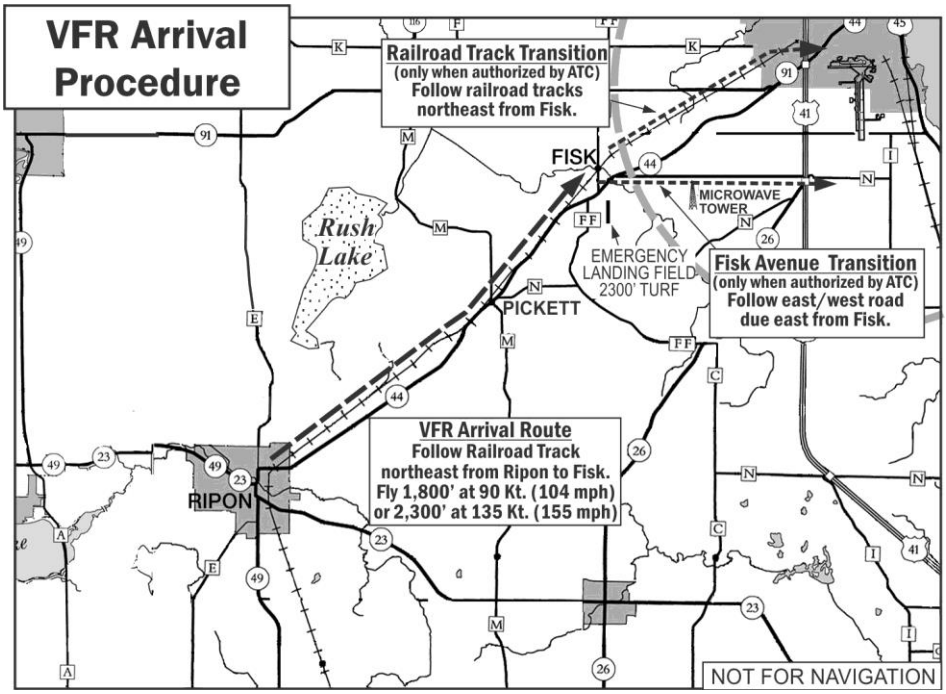

At Fisk

Controllers will call your aircraft by color and type (if known). No verbal responses are required. If you do not understand the ATC instructions, or need clarification, request instructions on frequency.

When you are in the immediate vicinity of Fisk (less than 2 miles), ATC will issue a runway assignment, transition to the airport and appropriate Tower frequency to monitor. **Do not proceed beyond Fisk or change to Tower frequency without ATC authorization.**

Fisk to Oshkosh

Transition instructions to the airport will either be "**Follow the railroad tracks northeast**" or "**Reaching Fisk, turn right and follow east/west road (Fisk Ave.)**".

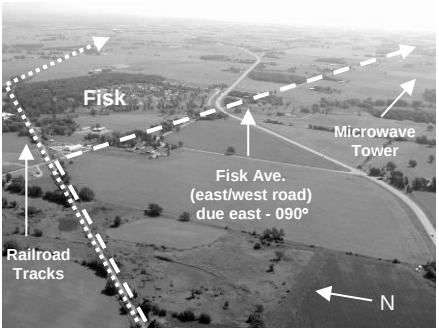

(continued on next page)

Fisk VFR Arrival to OSH

Fisk to Oshkosh (continued)

Railroad Track Transition: Continue following the railroad tracks northeast from Fisk to Oshkosh.

Fisk Avenue Transition: Fisk Avenue runs 090° from the town of Fisk. Do not confuse this road with Highway 44.
A large microwave tower is located approximately one mile east of Fisk and ¼ mile south of Fisk Avenue. Navigate **close** to Fisk Ave. on south side, but remain north of the microwave tower.

Landing Approach at Oshkosh

A waiver has been issued reducing arrival and departure separation standards for category 1 and 2 aircraft (primarily single-engine and light twin-engine aircraft).

Pilots should be prepared for a combination of maneuvers that may include a short approach with descending turns, followed by touchdown at a point specified by ATC which may be almost halfway down the runway. **Use extra caution to maintain a safe airspeed throughout the approach to landing.**

Arrivals and Departures on Separate ATC Frequencies

Note that two separate ATC radio frequencies are used for each landing runway – departures on one frequency and arrivals on a separate frequency. As a result, landing pilots may see aircraft departing from or crossing the landing runway, but not hear ATC communications with those aircraft.

Flights of Aircraft

Some pilots travel together to AirVenture as a "flight". Flights approaching Ripon should, traffic volume permitting, advise Fisk ATC (120.7) of position, identifying as a "flight of number and type aircraft."

Flights that choose to maintain formation less than ½ mile in-trail are responsible for their own separation between members of the flight.

Although flight members generally want to remain together to the airport, this may not always be feasible. Make advance reconnection plans with all flight members in the event you become separated from one another upon arrival.

Large Formation Arrivals

To increase efficiency and safety of traffic arriving at Wittman Regional Airport, several large groups of similar-performance aircraft have been approved to make formation arrivals. Participation in these arrivals is limited to aircraft registered in each group and requires an FAA letter of authorization.

These formation arrivals are scheduled for late morning through mid-afternoon on Saturday, July 21, and for early morning on Sunday, July 22. Weather and other factors may change the schedule. Traffic using the Fisk VFR arrival to Oshkosh can expect delays during these large formation arrivals.

Fisk Holding

Holding

ATC controllers at Fisk will advise on 120.7 when holding is necessary.

Aircraft at or beyond Ripon: Continue to Fisk and enter the Rush Lake holding pattern as depicted.

Aircraft approaching Ripon: Watch for traffic to follow and enter the hold at Green Lake as depicted.

Holding pattern saturation: If the Green Lake holding pattern is observed or reported to be nearing capacity, stay clear and proceed no further. Instead, make left turns over a point on the ground and continue to hold until ATC advises you to proceed or to transition into one of the published holding patterns.

Holding Altitudes/Airspeeds: Maintain 90 knots (or maximum cruise speed if below 90 knots) and 1,800' MSL. If unable, maintain 135 knots and 2,300' MSL.

Clearing Holding Patterns

When ATC advises aircraft to depart a specific holding pattern, those aircraft shall transition to the arrival procedure in the following manner:

- Rush Lake: Rejoin railroad tracks at the southeast corner of Rush Lake and proceed northeast towards Fisk.
- Green Lake: Upon reaching the south-east corner of Green Lake, proceed directly to Ripon and follow the railroad tracks northeast towards Fisk.
- Others: Proceed to Ripon and follow the railroad tracks northeast towards Fisk.

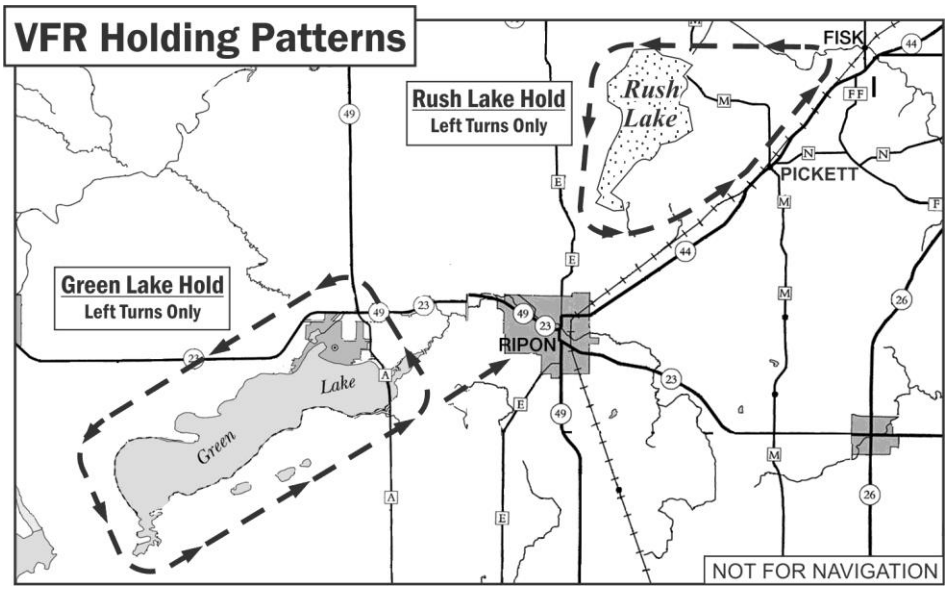

Fisk VFR Arrival to OSH RWY 27

This Arrival May Require a Short Approach.

Airport Elevation 808' Oshkosh Tower North: **118.5** (Departures on separate frequency)

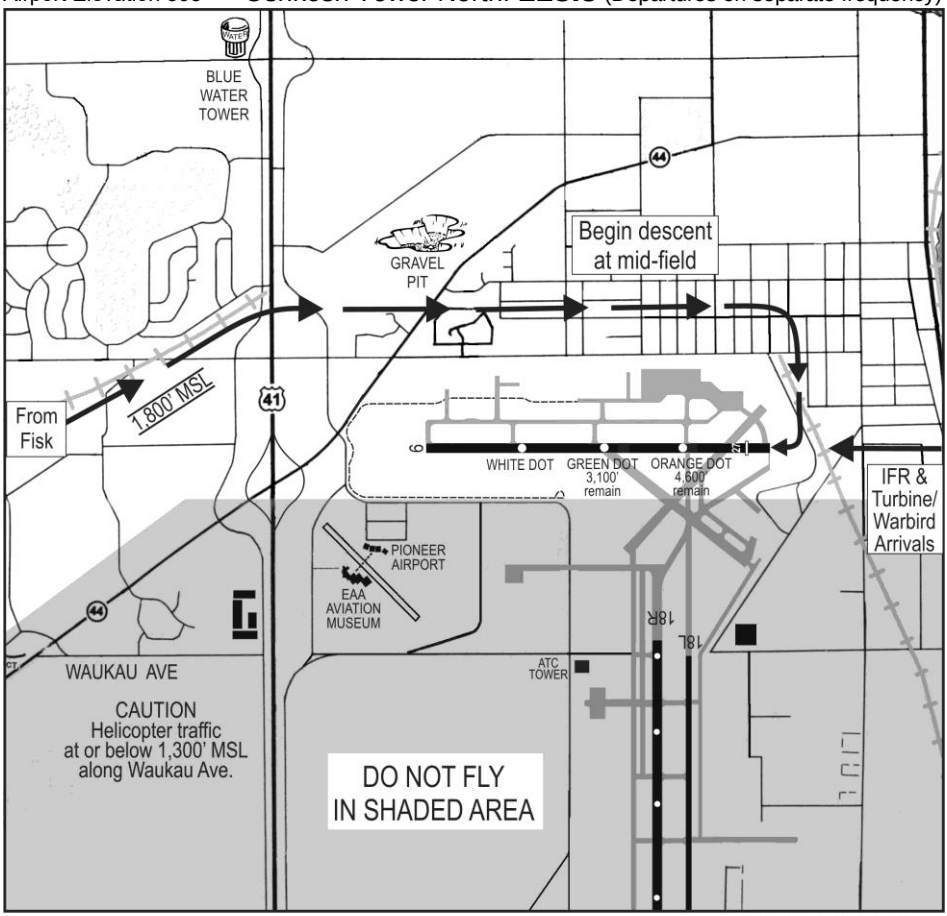

NOT FOR NAVIGATION

Turn base prior to reaching shoreline. **Do not** continue past shoreline **unless advised by ATC.**

If a go-around is needed, notify ATC immediately for resequencing instructions.

RWY 27 landing distances
Displaced Threshold...5,647'
Orange Dot.....4,600'
Green Dot.....3,100'

After landing and when speed permits, aircraft under 6,250 lbs. are required to exit RWY 27 to the left or right, as directed, onto the sod. **Do not turn back onto the runway.** Be alert and use caution for hazards marked with cones and/or flags.

After exiting runway, you must put a parking/camping sign in windshield and follow EAA flagperson directions.

Maintain a safe airspeed and avoid low turns on landing approach.

Fisk VFR Arrival to OSH RWY 9

Airport Elevation 808' Oshkosh Tower North: **118.5** (Departures on separate frequency)

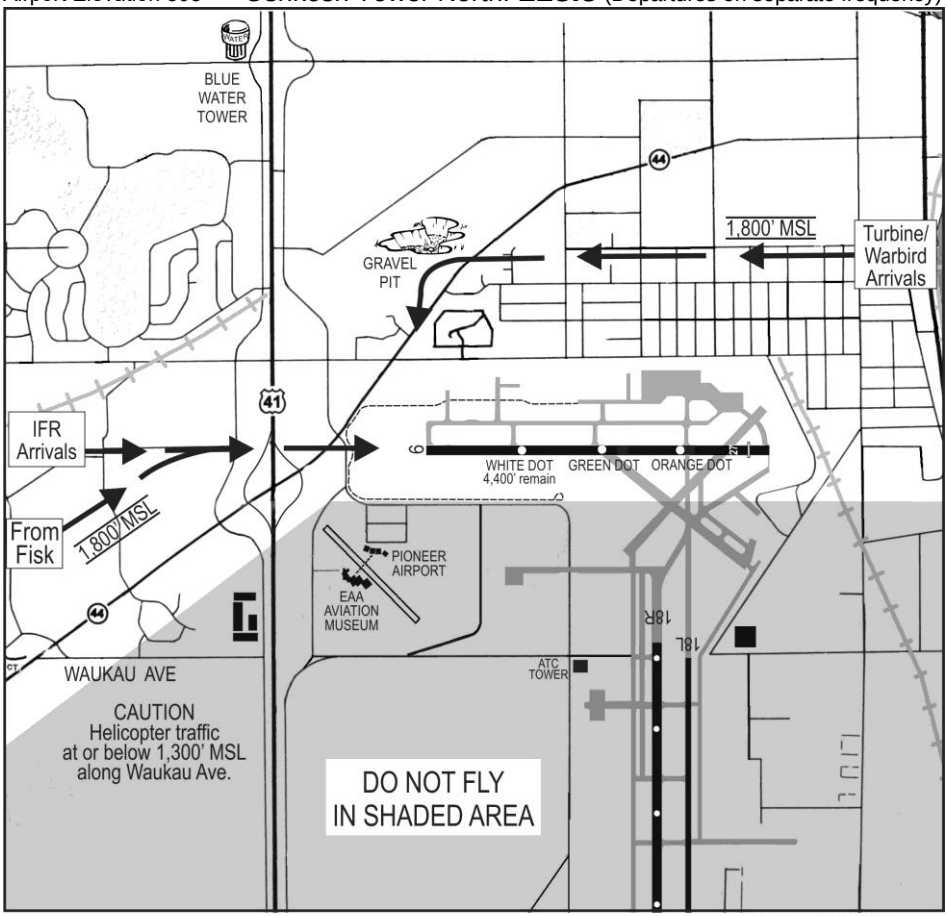

If a go-around is needed, notify ATC immediately for resequencing instructions.

RWY 9 landing distances
Threshold ..... 6,179'
White Dot ..... 4,400'

After landing and when speed permits, aircraft under 6,250 lbs. are required to exit RWY 9 to the left or right, as directed, onto the sod. **Do not turn back onto the runway.** Be alert and use caution for hazards marked with cones and/or flags.

After exiting runway, you must put a parking/camping sign in windshield and follow EAA flagperson directions.

Maintain a safe airspeed and avoid low turns on landing approach.

Fisk VFR Arrival to OSH RWY 18R via Fisk Ave.

This Arrival Requires a Short Approach and a Long Landing.

Airport Elevation 808' Oshkosh Tower South: **126.6** (Departures on separate frequency)

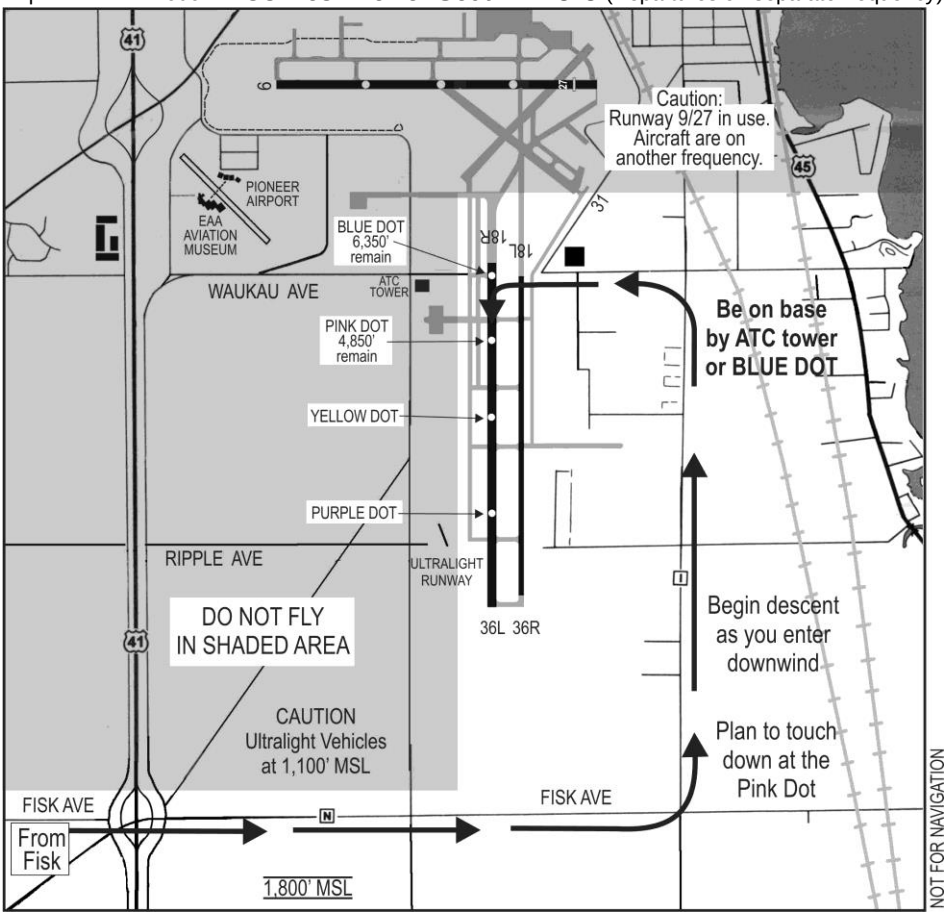

Turn base abeam the Blue Dot. If unable, make immediate right turn to the Southeast for resequencing, **Do not** continue past the Blue Dot **unless advised by ATC.**

The RWY 18R relocated threshold is well beyond the concrete edge and is marked by Runway End Identification Lights and white lines. Do not land short of this threshold without specific Tower approval.

If a go-around or pattern break is needed, notify ATC immediately.

RWY 18R landing dist.
Blue Dot.....6,350'
Pink Dot.....4,850'

Maintain a safe airspeed and avoid low turns on landing approach.

Fisk VFR Arrival to OSH RWY 18L/R via Railroad Tracks

Airport Elevation 808' Oshkosh Tower South: **126.6** (Departures on separate frequency)

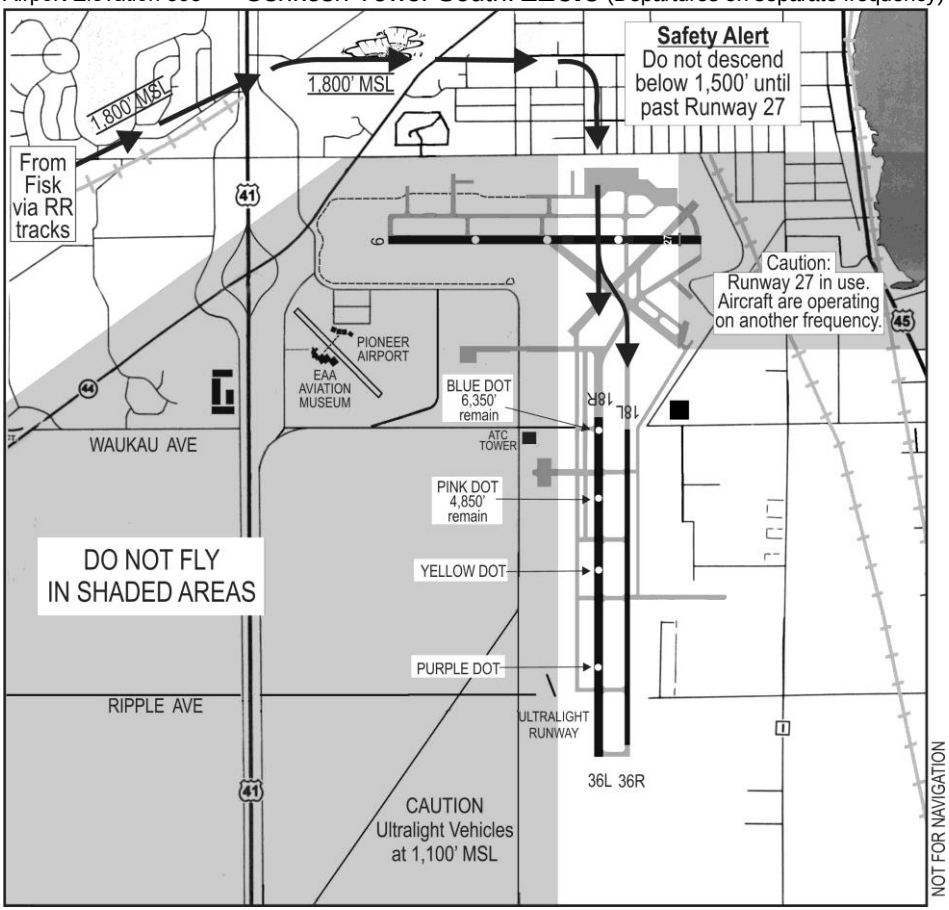

Do not descend below 1,500' until past RWY 9/27.

The RWY 18R relocated threshold is well <u>beyond</u> the concrete edge and is marked by Runway End Identification Lights and white lines. Do not land short of this threshold without specific Tower approval.

Oshkosh controllers may request that you land on a large Blue Dot or Pink Dot painted on the runway.

If a go-around is needed, notify ATC immediately for resequencing instructions.

<u>RWY 18L landing dist.</u>
Threshold .... 6,300'
(50' wide)

<u>RWY 18R landing dist.</u>
Threshold....6,700'
Blue Dot.....6,350'
Pink Dot.....4,850'

Aircraft landing on RWY 18L must hold short of RWY 18R until cleared via 126.6 or a pink shirt OSH controller.

When taxiing west of RWY 18R, you must put a parking/camping sign in windshield and follow EAA flagperson directions.

Fisk VFR Arrival to OSH RWY 36L/R

Airport Elevation 808' Oshkosh Tower South: **126.6** (Departures on separate frequency)

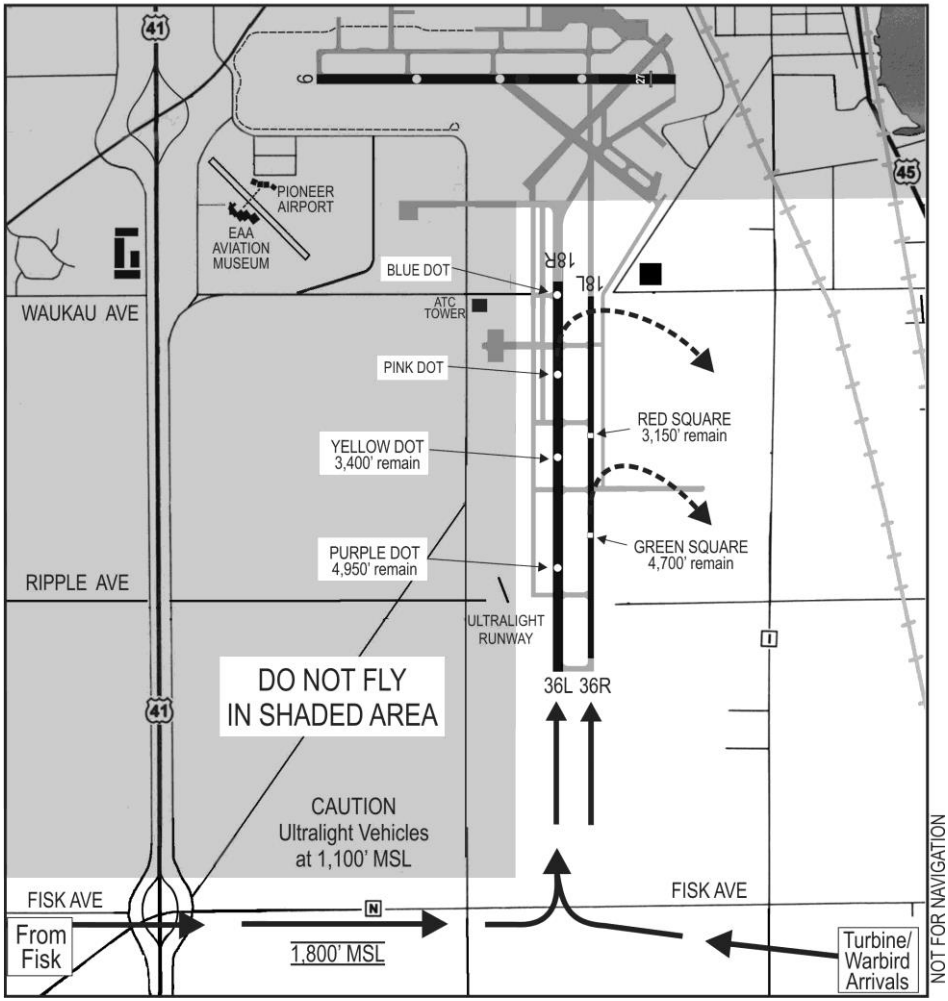

If a go-around is needed, notify ATC immediately and do not continue past ATC Tower. If unable to notify ATC, make a right turn to the southeast prior to ATC tower for resequencing.

RWY 36L landing dist.	RWY 36R landing dist.
Yellow Dot ...3,400'	Red Square..... 3,150'
Purple Dot ...4,950'	Green Square ..4,700'
Threshold ....6,700'	Threshold.....6,300'
	(50' wide)

Aircraft landing on RWY 36L **must not** roll beyond the Blue Dot without specific Tower authorization.

Aircraft landing on RWY 36R can expect to land long and roll to end for parking. **Do not turn left unless advised by ATC. If so, you must hold short of RWY 36L until cleared via 126.6 or a pink shirt OSH controller.**

Maintain a safe airspeed and avoid low turns on landing approach.

Oshkosh Airport Notes

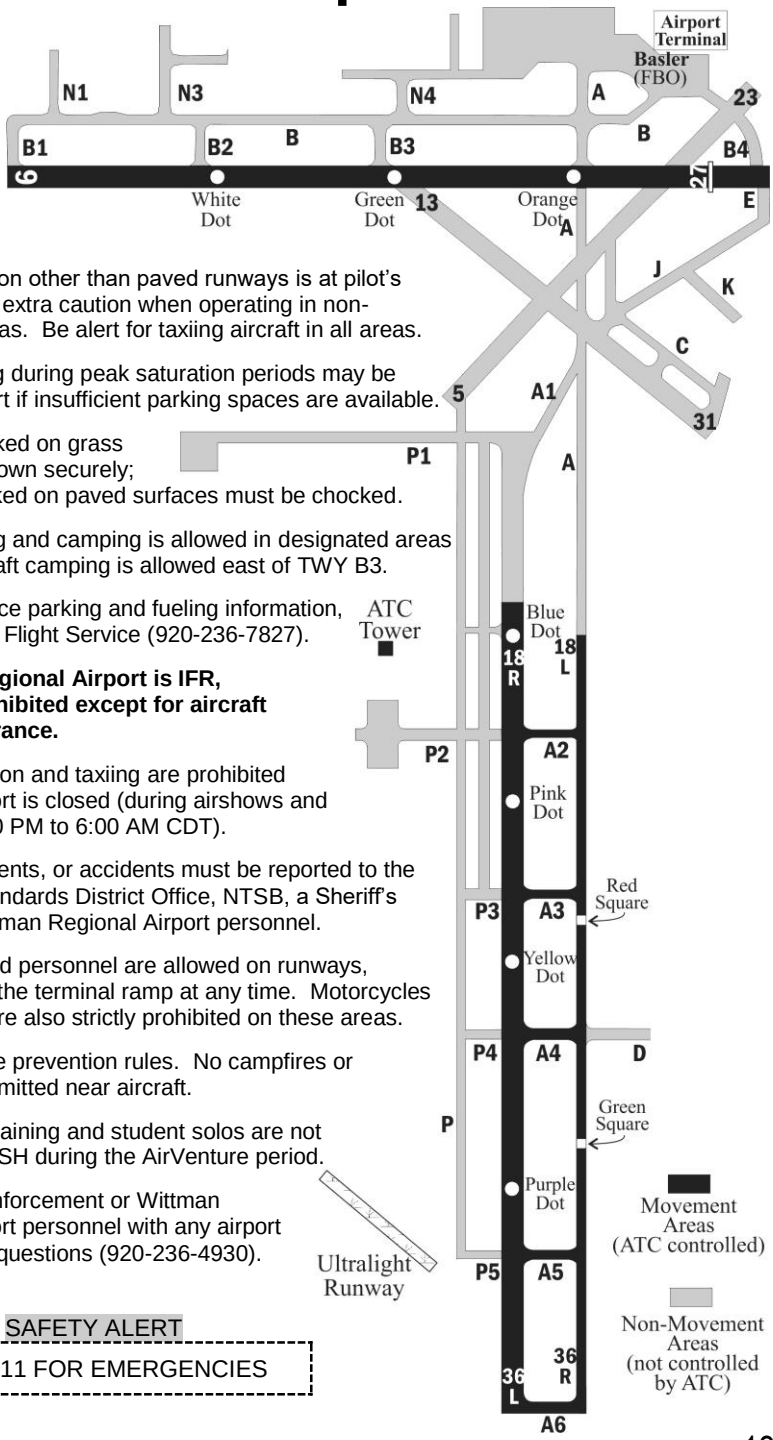

- All movement on other than paved runways is at pilot's own risk. Use extra caution when operating in non-movement areas. Be alert for taxiing aircraft in all areas.
- Aircraft landing during peak saturation periods may be asked to depart if insufficient parking spaces are available.
- All aircraft parked on grass must be tied down securely; all aircraft parked on paved surfaces must be chocked.
- Aircraft parking and camping is allowed in designated areas only. No aircraft camping is allowed east of TWY B3.
- For hard-surface parking and fueling information, contact Basler Flight Service (920-236-7827).
- **If Wittman Regional Airport is IFR, taxiing is prohibited except for aircraft with IFR clearance.**
- Engine operation and taxiing are prohibited when the airport is closed (during airshows and overnight: 8:00 PM to 6:00 AM CDT).
- Mishaps, incidents, or accidents must be reported to the FAA Flight Standards District Office, NTSB, a Sheriff's Deputy or Wittman Regional Airport personnel.
- Only authorized personnel are allowed on runways, taxiways, and the terminal ramp at any time. Motorcycles and bicycles are also strictly prohibited on these areas.
- Observe all fire prevention rules. No campfires or stoves are permitted near aircraft.
- Student pilot training and student solos are not permitted at OSH during the AirVenture period.
- Contact law enforcement or Wittman Regional Airport personnel with any airport safety related questions (920-236-4930).

SAFETY ALERT

CALL 911 FOR EMERGENCIES

VFR Departure from Oshkosh

- Pilots are urged to obtain a complete weather briefing and review all applicable NOTAMs prior to departure. FSS weather briefings and flight plan filing services are available via phone at 800-WX-BRIEF.
- You must place a sign in your windshield with the letters "VFR" to show ground personnel that you intend to depart VFR. Note that Wittman Regional Airport is closed to departing aircraft from 8 PM until 6 AM CDT daily, during the scheduled airshows and at other times.
- Monitor the Departure ATIS (121.75) prior to engine start. There must be no engine operation or aircraft movement until the Departure ATIS indicates the airport is open**.**
- **When the airport is IFR, all taxiing is prohibited except for aircraft with an IFR clearance.**
- Taxi toward the designated runway without contacting Ground Control. Follow EAA flagperson instructions. To expedite departures, you may be directed to a different runway than you expected.
- FAA controllers wearing pink shirts are stationed on elevated platforms near the runway departure points. Monitor their radio frequency, listed on page 15.
- After takeoff, fly the routes depicted on page 15, based on your departure runway.
  -- You must avoid the Ripon/Fisk arrival route and the AirVenture Seaplane Base.
  -- RWY 36L departures must turn <u>right</u> to heading 150° prior to ATC Tower.
  -- Non-ADS-B equipped aircraft keep transponder on Standby until leaving OSH Class D airspace.
- Milwaukee Approach Control will not provide VFR traffic advisories within 70 NM of Oshkosh.

A waiver has been issued reducing arrival and departure separation standards for category1 and 2 aircraft (primarily single-engine and light twin engine aircraft).
.
Another waiver has been issued amending "Line Up and Wait" procedures; more than one aircraft may be instructed to "Line Up and Wait" on the runway using both sides of the centerline.

IFR Departure from Oshkosh

- See page 26 for departure routings.
- **You must place a sign in aircraft wind-shield with block letters "IFR"** to specify routing by ground personnel.
- Monitor Departure ATIS (121.75) prior to engine start.
- Request IFR departure clearance from Clearance Delivery (119.05) no more than 20 minutes prior to your STMP reservation time (see page 24). Do not start engines until authorized by Clearance Delivery.
- Remain on 119.05 until told to contact Ground Control (132.3).
- Taxi as instructed by Ground Control and EAA flagpersons. Unless directed by Ground Control, ensure you are established in the IFR staging area for your assigned runway (see chart below)
- IFR clearances are not valid without a transponder code. Expect transponder code assignment just prior to departure. **Do not take off without an assigned transponder code.**

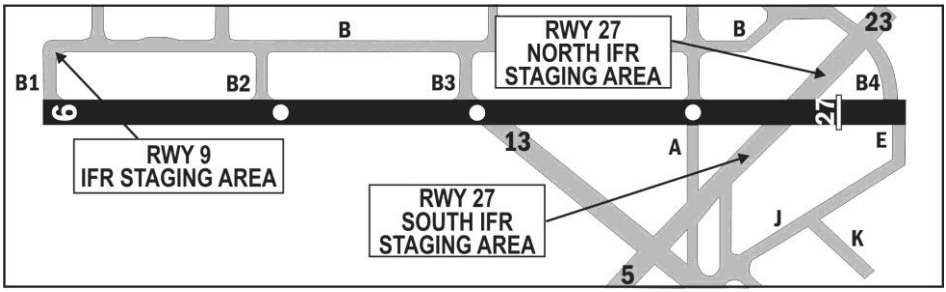

VFR Departure from Oshkosh

Departure From	Remaining	Monitor
RWY 9 at TWY B1	6,150’	128.75
RWY 9 at TWY B2	4,600’	128.75
RWY 18L	6,300’	126.6
RWY 18R at Tower Road	6,300’	118.9
RWY 27 at TWY A	4,600’	128.75
RWY 36L at TWY P5	5,050’	118.9

Oshkosh Departure Frequencies	
OSH VORTAC	111.8
AirVenture Departure ATIS	121.75
Oshkosh Clearance Delivery	119.05
Oshkosh Ground Control	132.3
Oshkosh UHF	290.9
Green Bay Radio	122.25

Airport Elevation 808’

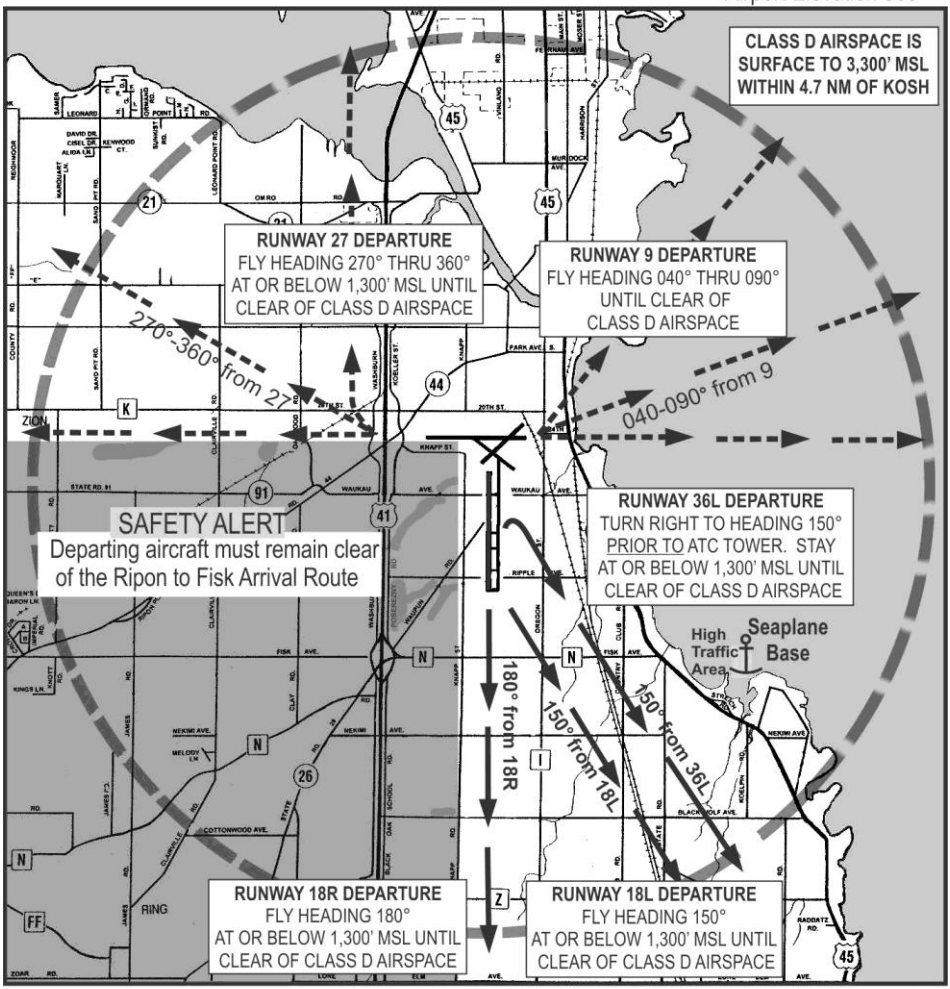

NOT FOR NAVIGATION

SAFETY ALERT: Do not depart on RWYs 13/31 or 5/23; they are closed.

Turbine/Warbird Arrival

Restricted to aircraft types listed

- This procedure is restricted to high-performance turbojet, turboprop, and Warbird aircraft capable of cruising at 130 knots or greater. Slower Warbird aircraft shall use the VFR Arrival from Ripon (pages 4-12).
- The city of Fond du Lac is the entry point for all Turbine/Warbird arrivals. Monitor the AirVenture Arrival ATIS (125.9) for anticipated landing runways (see charts on pages 8-12).
- Avoid the Fond du Lac County Airport (FLD) airspace. FLD has a temporary control tower from Saturday, July 21 until Sunday, July 29, 2018 (operating hours on page 20). FLD airspace is 3,300' MSL and below within 4 NM.
- Aircraft weighing more than 12,500 pounds must advise ATC on initial contact.
- All aircraft shall report arrival over the city of Fond du Lac and again at Warbird Island to Oshkosh Tower on the appropriate tower frequency:
  - **When RWY 36L/R is in use, report on 126.6**
  - **Otherwise report on 118.5**

  Examples: "Blue and yellow Wildcat, Fond du Lac"
  "White Citation, Warbird Island"
- Proceed from the city of Fond du Lac direct to Warbird Island (6 miles SE of OSH, along the west shore of Lake Winnebago). When within 4 NM from FLD, descend to maintain 2,800' MSL.
- Pilots may be instructed to orbit the island until a landing sequence is issued. **Use caution; make left turns; and stay alert for other aircraft!**
- When cleared at Warbird Island, proceed to the assigned runway as directed by ATC, reduce speed to 150 knots or less and begin descent to 1,800' MSL (2,300' MSL for overhead approaches). Pilots are cautioned to maintain VFR separation at all times.
- If your landing clearance appears unsafe because of spacing, speed of preceding aircraft, or any other reason, go around! A new sequence will be issued.
- Pilots may request a 360° overhead approach to RWY 36 L/R or RWY 27. Break altitude is 2,300' MSL. Expect a right break only.
- ATC may initiate a 360° overhead approach to other runways as needed for spacing. Break altitude will be 2,300' MSL. Expect a north break for RWYs 9/27 and an east break for RWYs 18/36.
- Under all circumstances, avoid the VFR arrivals area southwest of OSH.
- Pilots of Warbird aircraft are encouraged to call Warbird Ground (123.9) when arriving at the Warbird area and before starting engines for departure.

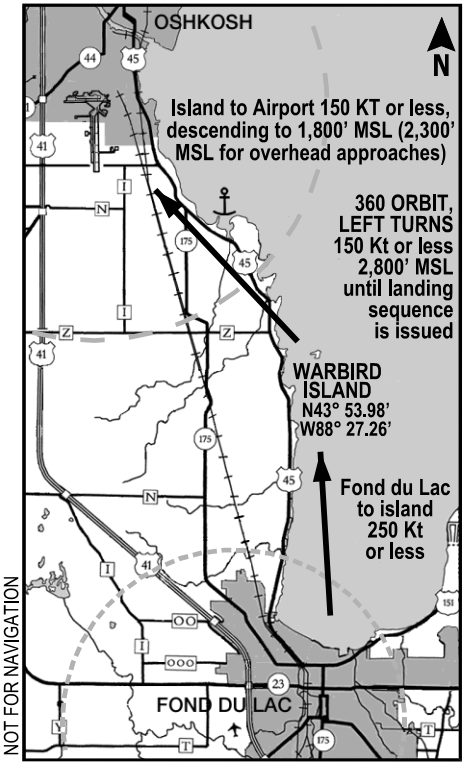

AirVenture Seaplane Base

The EAA AirVenture Seaplane Base, 3.8 NM southeast of OSH (134º), on the west shore of Lake Winnebago, will be operational Saturday, July 21 – Sunday, July 29, 2018 (Monday-Saturday 8:00 AM-8:00 PM and Sunday 8:00 AM-5:00 PM).

VFR Arrival

VFR flight plans should use destination identifier 96WI.

Water condition information is available by radio call to 123.3 or by telephone at 920-230-7829. Rough water may also be reported on the Arrival ATIS (125.9).

Seaplane arrivals should avoid nearby Class C and D airspace, except when on approach and departure east from the Seaplane Base over Lake Winnebago.

Do not use the Fisk VFR arrival route and do not contact Oshkosh Tower.

To orient yourself, fly a pattern from north to south at 1,350' MSL with left turns. Landing and takeoff patterns are at pilot's discretion. Avoid flying low over boats and structures.

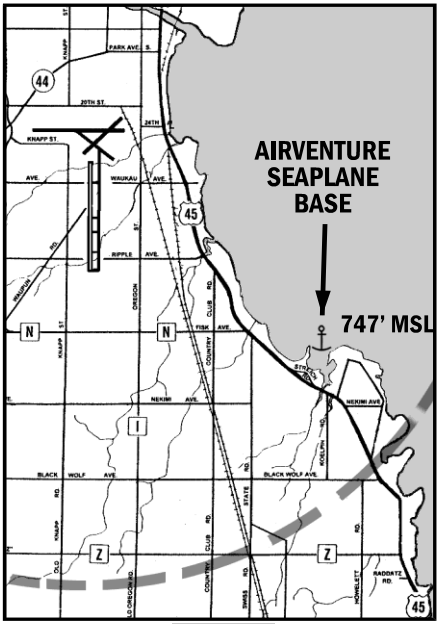

CAUTION

Turbine and Warbird aircraft activity along southwest shoreline at or above 1,800' MSL.

AirVenture Seaplane Base.....123.3
Green Bay Radio 122.25
AirVenture Arrival ATIS.....125.9
AirVenture Departure ATIS 121.75
Seaplane Base telephone .. 920-230-7829

Seaplane Base Notes

Information on housing, food, activities, arrival procedures, and important **rough water alternate landing areas** is available at *www.eaa.org/seaplanebase*, by calling 920-203-9099, or by e-mail before the event to *airventureseaplanes@gmail.com*.

- The Seaplane Base radio frequency is 123.3; however a radio is not required. Operators are authorized to deviate from the two-way radio communications requirements of FAR 91.129(c) for arriving and departing at EAA AirVenture 2018.
- Helicopter operations require prior approval via telephone (920-230-7829).
- Pilot briefings are mandatory prior to local flights or departures.
- Taxi slowly in bay near lagoon; heavy traffic enters and leaves lagoon.
- No takeoff or landings allowed in lagoon.
- No takeoffs allowed directly over seaplane base shoreline or crowds. With south wind use lagoon opening as line of reference for takeoffs and turn east to stay over lagoon and farm fields when climbing.
- Boats are available to take you to and from your aircraft.
- Larger aircraft may anchor in the bay next to the lagoon.
- Daily camping with showers is available to pilots and crew operating from the base.
- Bus transportation is available to and from the main EAA AirVenture site.
- Wittman Regional Airport (OSH) is closed during airshows, so you must land outside its Airshow Demonstration Area (page 1) and then taxi to the Seaplane Base. No operations are allowed during TFRs.
- Amphibian aircraft may also land at OSH and park in a designated location in the Vintage Aircraft area. Use the Fisk VFR Arrival (pages 4-12) and windshield sign code SP as described on page 1.

Transient Helicopter VFR Arrival/Departure

The AirVenture helipad and long-term helicopter parking are located on Pioneer Airport. The helipad is designated on a turf area with a white box surrounding the letters “HELI”. Camping is not allowed in this area.

- Obtain AirVenture Arrival ATIS (125.9) prior to entering Oshkosh Class D airspace.
- Helicopters arriving VFR shall enter the Oshkosh Class D airspace from the west, following and remaining north of Waukau Ave. at 1,300’ MSL. Stay south of Runway 9/27 and monitor Oshkosh Tower (118.5).
- Caution: High-volume, fixed-wing traffic along railroad tracks to Runway 9/27; Ultralight vehicles operating at or below 1,100’ MSL south of Waukau Ave.; Continuous Pioneer EAA helicopter operations; Zeppelin mooring near helipad. Landing at Pioneer Airport is at pilot’s discretion.
- Transient helicopter operations are limited to arrivals and departures; no local flights.
- Arrivals/departures are not authorized when Wittman Regional Airport (OSH) is IFR or closed, including during the daily airshows (times on page 1).
- Helicopters may depart VFR from Pioneer Airport at pilot’s discretion. Obtain AirVenture Departure ATIS (121.75) and then monitor Oshkosh Tower (118.5). Depart north of the AirVenture Museum and remain well south of the RWY 9/27 extended centerline. Follow and remain south of Waukau Ave at 1,300’ MSL until clear of Class D airspace to the west.

Helicopter operators are authorized to deviate from the two-way radio communications requirements specified in FAR 91.129(c) for arriving and departing at EAA AirVenture 2018.

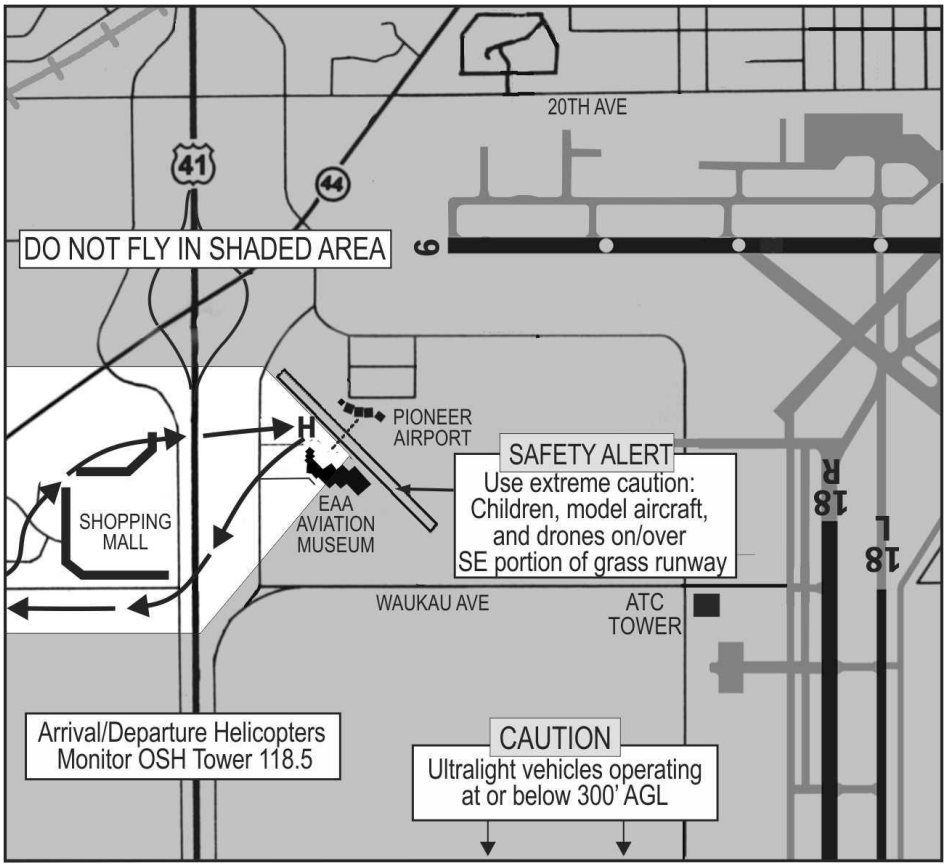

Ultralight/Homebuilt Rotorcraft Arrival/Departure

This procedure is effective Saturday, July 21, through Sunday July 29, 2018, 7:00 AM to 9:00 AM and 6:30 PM to 8:00 PM CDT. The procedure may be used from 9:00 AM to 6:30 PM CDT only after receiving approval from EAA Ultralight Flightline Operations (920-230-7759).

Helicopters and gyroplanes flying in should arrive between Noon and 2:00 PM CDT unless prior arrangements have been made. Large helicopters should use the Transient Helicopter procedure (page 18) and land at Pioneer Airport.

- If radio equipped, monitor AirVenture Arrival ATIS (125.9) prior to entering at Highway Z and Highway 26.
- Enter at Highway Z and Highway 26, approximately 5 miles SW of Oshkosh.
- Be alert for aircraft inbound from Fisk entering a left base for RWY 36L/R. Maintain a vigilant watch at all times while flying into or out of the Oshkosh area.
- Pattern is clockwise (right turns) for landings to the southeast. Pattern is counter-clockwise (left turns) for landings to the northwest.
- Ultralights/Rotorcraft must remain clear of OSH RWYs 18L/R and 36L/R.
- Ultralight RWY 15/33 is 1,200' long. Each runway end has a 300' displaced landing threshold, followed by a 900' landing area.
- Use caution for numerous obstructions near approach and departure ends of Ultralight RWYs 15 and 33.
- Departing traffic has the right of way.
- Do not fly over people, houses, livestock, parked aircraft, etc. lower than 300' AGL.
- If radio equipped, obtain AirVenture Departure ATIS (121.75) prior to departure.
- Compliance with this arrival/departure procedure waives the requirements of FAR 103.17 for operations at AirVenture 2018.

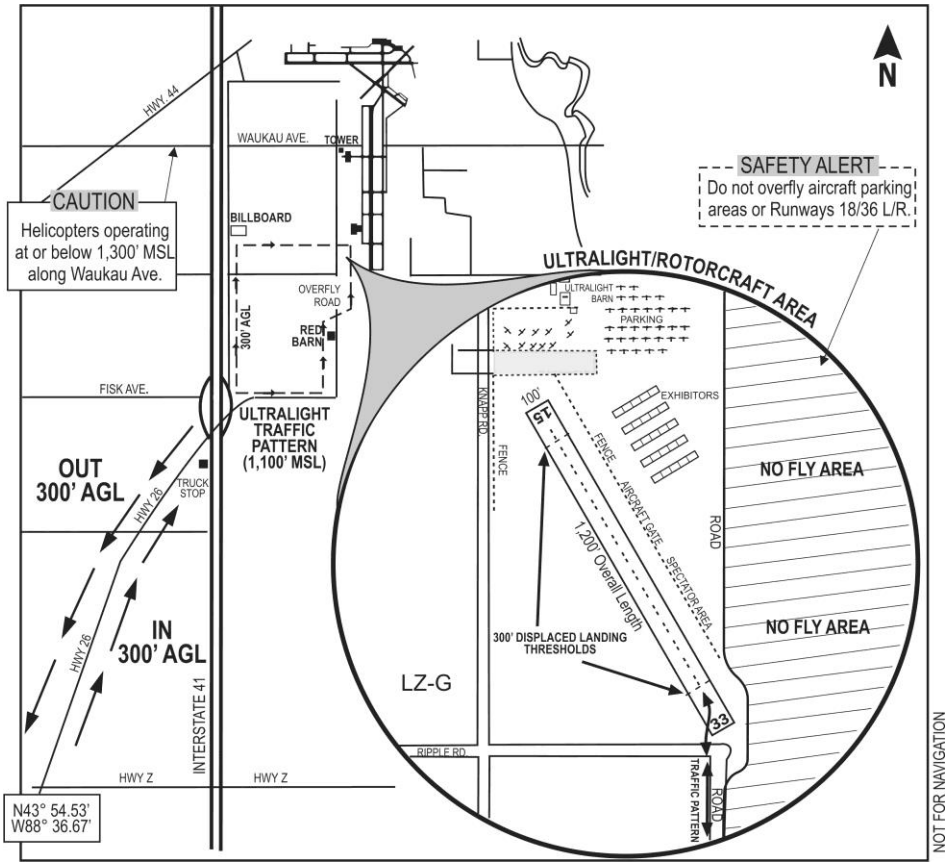

Fond du Lac Arrival/Departure

The FAA will operate a temporary air traffic control tower at the Fond du Lac County Airport (FLD) from Saturday, July 21 through Sunday, July 29, 2018. The Tower will be operational from 7:00 AM until 8:30 PM CDT, except closing at 5:00 PM CDT on Sunday, July 29.

Communication with FLD Tower is required when at or below 3,300' MSL within 4 NM of FLD. See graphic below for locations to contact Tower.

- Because of expected delays due to heavy traffic volume, watch your fuel status closely.
- To enhance safety, arrivals after sunset are discouraged.
- Be alert for high-density traffic en route to Oshkosh and for Turbine/Warbird aircraft in vicinity of FLD airport.
- Turn lights on within 30 miles of FLD.

VFR Arrival to FLD

- Obtain Fond du Lac ATIS (121.1).
- Avoid high-traffic arrival routes from Ripon to Fisk and along shoreline.
- Contact Fond du Lac Tower (120.4) when 10 NM from airport.
- After landing, close VFR flight plan with Green Bay Radio (122.5).

IFR Arrival to FLD

See IFR Information on pages 24-25. Expect a visual approach or radar vectors to a final approach course from Milwaukee Approach. Weather permitting, cancel IFR with Milwaukee Approach and proceed VFR to the airport.

No-radio (NORDO) Arrival to FLD

Follow another aircraft if possible and watch the Tower for a green or red light.

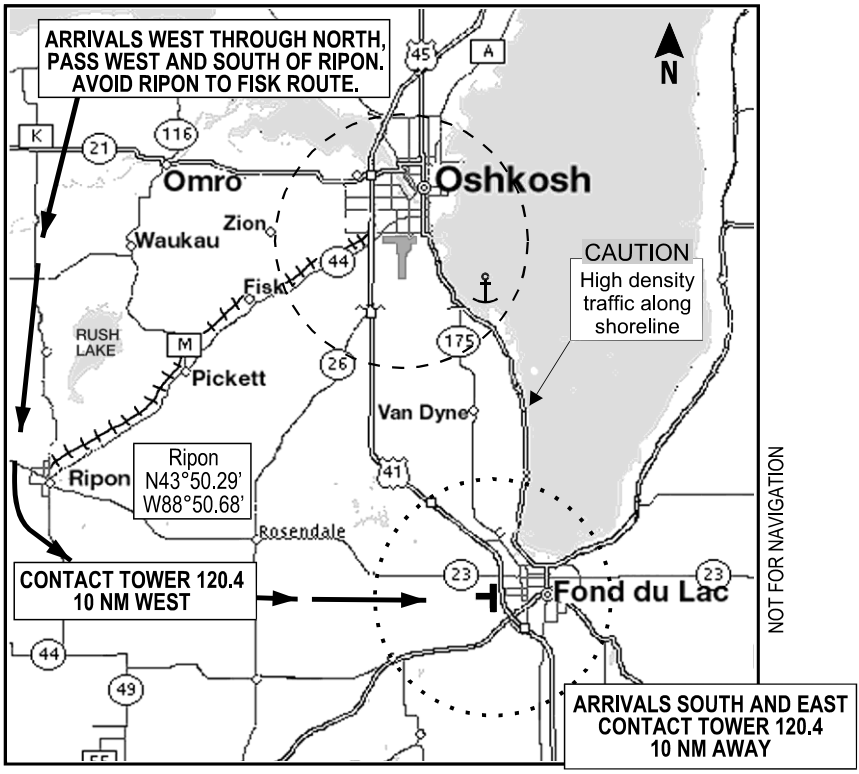

Fond du Lac Arrival/Departure continued

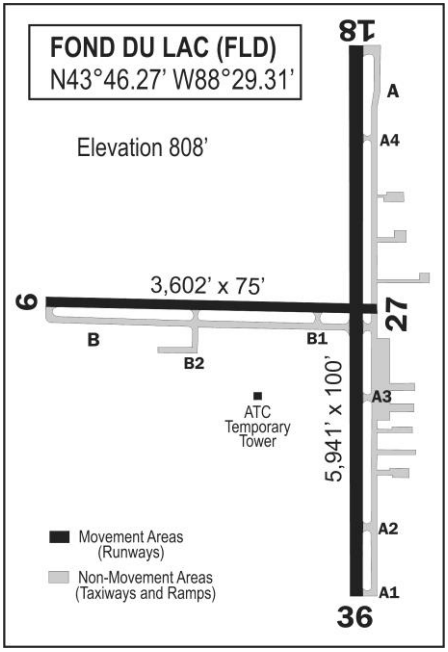

Fond du Lac Area Frequencies

ATIS	**121.1**
Milwaukee Approach	**127.0**
Temporary Tower	**120.4**
Ground Control	**121.85**
Unicom (CTAF when tower closed)	**123.05**
ASOS (920-922-4444)	**134.0**
Green Bay Radio	**122.5**

- Intersection Departures

Intersection	Runway Available
RWY 18 at A4	4,940'
RWY 18 at B	2,940'
RWY 27 at B1	2,900'
RWY 36 at A2	5,040'
RWY 36 at A3	3,740'
RWY 36 at B	3,000'

Fond du Lac Airport Notes

- All movement on other than paved runways is at pilot's own risk.
- **Do not** walk across taxiways or runways.
- **Camping and showers are available.**
- Bring your own tiedowns; all aircraft must be secured.
- Hard surface parking available by prior arrangement with Fond du Lac Skyport (920-922-6000).
- Scheduled transportation is available to/from Oshkosh.
- FBO is unattended 9:00 PM – 6:30 AM.

PILOT NOTICE

A waiver has been issued reducing arrival and departure standards for category 1 and 2 aircraft (primarily single engine and light twin engine aircraft).

VFR Departure from FLD

Pilots are urged to obtain a complete weather briefing and review all applicable NOTAMs prior to departure. Flight plan filing and briefing services are available from Flight Service (1-800-992-7433).

IFR Departure from FLD

See page 26 for required IFR departure routings.

Within 5 minutes of taxi, contact Ground Control (121.85) and advise that you are IFR. Clearance, taxi and departure information will be issued on Ground Control frequency.

After takeoff, FLD Tower will advise when to contact Milwaukee Approach, normally when clear of traffic.

Appleton Arrival/Departure

The Control Tower at Appleton International Airport (ATW) operates from 5:30 AM until 11:00 PM CDT daily. See graphic for recommended arrival routes.

- Because of expected delays due to heavy traffic volume, watch your fuel status closely and plan an extra reserve.
- Be alert for high-density traffic en route to Oshkosh.
- Leave lights on within 30 miles of Appleton.

VFR Arrival to ATW

- Obtain Appleton ATIS (127.15).
- Contact Appleton Tower (119.6) over recommended VFR reporting points (New London, Little Chute, or Lake Butte Des Morts). Advise Tower of position and ATIS code received.
- After landing, cancel VFR flight plan in person at Civil Air Patrol ramp facility.

IFR Arrival to ATW

See IFR arrival information on pages 24-25.

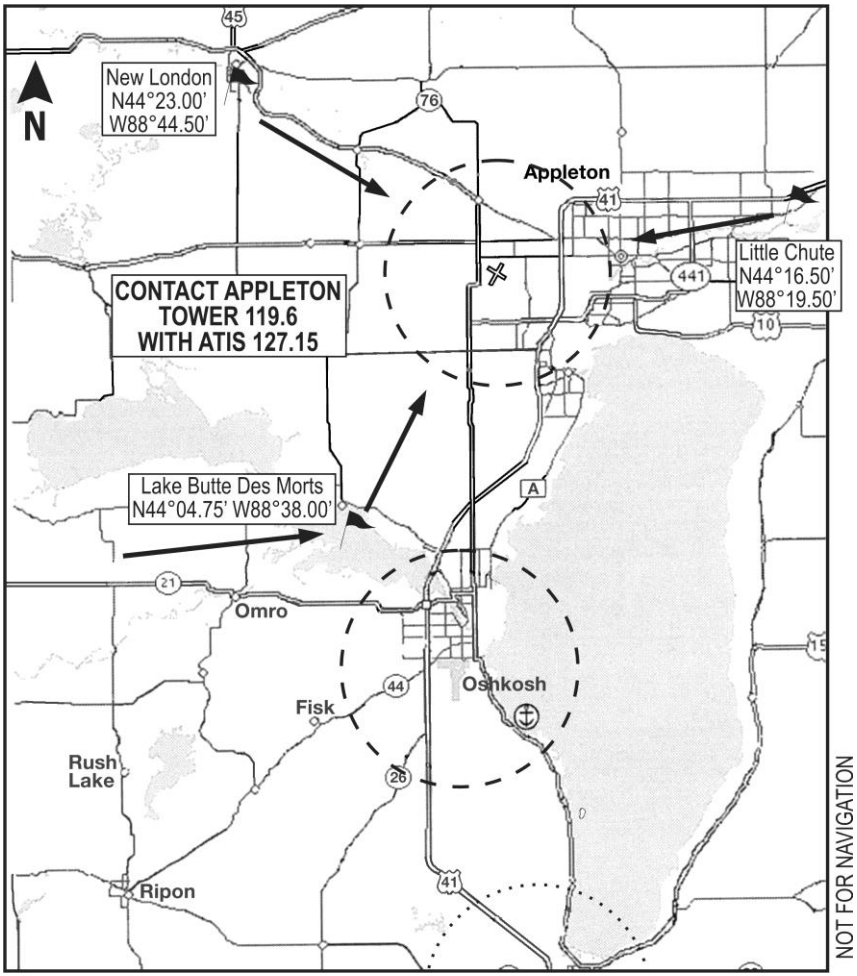

Appleton Arrival/Departure continued

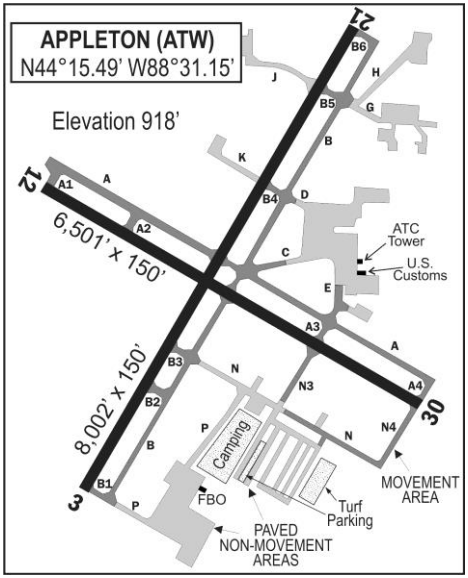

Appleton Area Frequencies

ATIS	127.15
Green Bay Approach	126.3
Tower (5:30 AM–11:00 PM CDT), CTAF	119.6
Ground Control	121.7
Clearance Delivery	124.25
Platinum Flight Center Unicom	122.95
AWOS (920-832-2597)	127.15
Green Bay Radio (airborne only)	122.55

Land and Hold Short (LAHSO) Information (Day only)

Landing Runway	Hold Short Point	Measured Distance
RWY 03	RWY 12/30	3,300 feet
RWY 21	RWY 12/30	4,100 feet
RWY 30	RWY 03/21	3,400 feet

Appleton Airport Notes

- All transient parking (hard surface and grass) is in the south GA area, south of RWY 12/30 and east of RWY 3/21. Shuttles transport visitors to the FBO (Platinum Flight Center, 920-738-3034).
- Aircraft camping is also available. For reservations, visit *www.platinumflightcenter.com*.
- Transient grass and hard surface parking areas are closed to all operations from 8:00 PM until 6:00 AM CDT from Saturday, July 21, through Sunday, July 29, 2018.
- Airport management requires that all aircraft be secured to the ground. Tiedowns are available for purchase.
- Scheduled transportation to and from Oshkosh is at the terminal and the FBO.
- The self-service fuel station is not available during AirVenture. Fueling is at aircraft parking and the FBO.
- International arrivals must clear Customs, located just south of the Tower. For more information, contact 920-968-2348.

IFR Departure Routings from Appleton

- Routing to MKE and its satellite airports: ATW CHING BJB…
- Routing to ORD satellite airports: ATW CHING BJB OBK…
- Routing to MSN and its satellite airports: ATW BANKY***** DLL...
- Routing to other destinations below 14,000' should avoid MKE airspace:
  - Southeast: ATW NEROE V26 WELKO...
  - South around ORD airspace: ATW BANKY***** DLL…(see page 26 for routing after DLL)
  - Southwest: ATW BANKY* DLL…
  - West: ATW BANKY*…

  * (**BANKY** is at N44°19.27'W89°35.01')

VFR or IFR Departure from Appleton

- Obtain ATIS (127.15).
- IFR flights: Request IFR clearance prior to engine start from Ground Control (121.7) or Clearance Delivery (124.25), as indicated on ATIS.
- Taxi to grass-parking exit, holding short of hard surface taxiways.
- When number one at the grass-parking exit, contact Ground Control (121.7) with position, ATIS code received, and direction of flight.
- For VFR flight following over Lake Michigan, contact Green Bay Approach (120.2) 10 NM northwest of MTW.

IFR Reservation Program

Special Traffic Management Program

A Special Traffic Management Program (STMP) will be implemented at the following Oshkosh Area and Madison Area airports:

Oshkosh Area Airports (use page 25 routes)

OSH	Wittman Regional
ATW	Appleton International
FLD	Fond du Lac County
RYV	Watertown Municipal
SBM	Sheboygan County Memorial
UNU	Dodge County - Juneau
8D1	New Holstein Municipal

Madison Area Airports (no required routes)

C29	Middleton Municipal - Morey
C35	Reedsburg Municipal
C47	Portage Municipal
DLL	Baraboo Wisconsin Dells
LNR	Tri-County Regional – Lone Rock
61C	Fort Atkinson Municipal

ARRIVAL RESERVATIONS

Arrival slot reservations will be required for all domestic non-scheduled IFR arrivals during the following dates and times:
Friday, July 20 through Sunday, July 29, 2018
0700-2000 CDT (1200-0100 UTC).
Arrival slot reservations will be available beginning Tuesday, July 17, 2018 at 0700 CDT (1200 UTC) and will not be assigned more than 72 hours in advance.
Reservations will not be allocated to OSH during the scheduled hours of the daily airshows, but they will be allocated to the other listed airports.

DEPARTURE RESERVATIONS

Departure slot reservations will be required for all domestic non-scheduled IFR departures from Wittman Regional Airport (OSH), but not from the other listed airports.
They will be required during the following dates and times:
Monday, July 23 through Sunday, July 29, 2018
0600-2000 CDT (1100-0100 UTC).
Departure slot reservations will be available beginning Friday, July 20, 2018 at 0600 CDT (1100 UTC) and will not be assigned more than 72 hours in advance.
Departure reservation slots will not be available during the scheduled hours of the daily airshows.

See Aeronautical Information Manual sections 4-1-21 b, c and d for STMP details.

Slot reservations do not preclude possible delays if weather conditions necessitate additional traffic management initiatives.

An IFR arrival slot reservation does not guarantee a parking spot at Wittman Regional Airport if parking areas are full.

How to Obtain a Reservation

- STMP reservation may be obtained by using the computer interface (e-STMP) or touch-tone telephone interface.
- e-STMP: Computer access is available at *www.fly.faa.gov/estmp/index.html*. A user guide is available on the web site.
- Telephone interface: Dial (800) 875-9755 and follow the prompts. **This 800 number is for reservations only, not for information concerning the STMP.** The telephone interface is described in Aeronautical Information Manual paragraphs 4-1-21 d2 and 4-1-21 d3.
- The reservation system is available 24 hours a day. If you experience difficulty completing a slot reservation, you may contact the Air Traffic Control System Command Center, Airport Reservation Office at (540) 422-4246.
- Be prepared to provide your departure / destination airports, estimated UTC time of departure / arrival, UTC date, aircraft call sign and type. Upon completion of a slot reservation, you will receive a preliminary reservation number.
- Between 24 and 12 hours prior to your arrival/departure reservation, you must confirm your reservation and you will receive a confirmation number. If your reservation is not confirmed by 12 hours prior to your reservation time, it will be cancelled and automatically returned to the reservations system for reassignment. Reservations made within 24 hours of the arrival/departure time are automatically confirmed with a confirmation number.
- **The slot reservation confirmation number must be included in the remarks section of your flight plan.** If possible, file flight plan at least six hours prior to departure.
- Aircraft are required to arrive at a reservation airport or depart OSH **within +/- 15 minutes of their reservation time.** If a reservation requires change or cancellation, please do so as early as possible, to release the slot for another flight.

IFR Arrival Route Planning

An IFR slot reservation confirmation number is required for IFR flights to the Oshkosh Area and Madison Area STMP airports listed on page 24. Keep this number onboard for verification by ATC.

If you do not have a confirmed reservation number, do not file IFR to one of the STMP airports – file to a destination airport away from the Oshkosh area; then cancel IFR as appropriate and proceed to the Oshkosh area using the published VFR routes.

- File flight plans early (minimum 6 hours prior to departure, maximum 22 hours).
- Pilots departing from airports within 600 NM of OSH should receive their IFR clearances before departure; to prevent excessive airborne holding, airborne IFR clearance pickup is not recommended.
- Cancelling IFR: When the ceiling at OSH is reported at or above 4,500' and the visibility is greater than 5 miles, all IFR arrivals except turbojet and air carrier aircraft are **strongly encouraged to cancel their IFR flight plan 60 NM from Oshkosh.** Piston aircraft must then execute the VFR arrival procedure from Ripon (pages 4-7); high-performance aircraft unable to use that procedure must use the Turbine/ Warbird arrival from Fond du Lac (page 16).
- When the reported weather is less than 4,500' ceiling or 5 miles visibility, you may retain your IFR flight plan and expect radar vectors to the active instrument runway. OSH arrivals can expect Direct IGVEW or PRIMO for the RNAV (GPS) RWY 27 approach, or Direct WUVMO or HETUP for the RNAV (GPS) RWY 9 approach.
- Be extremely alert for a high volume of traffic with widely varying performance characteristics in the Oshkosh area.
- In VFR weather conditions, IFR arrivals at Oshkosh will be sequenced with VFR arrivals and may be asked to land on a runway dot. Review NOTAM pages 8-12.

IFR Routings to Oshkosh Area airports (listed on page 24)

FROM	DESTINATION	ROUTE (Shaded routes are over water.)
Northeast	OSH / FLD / SBM / 8D1:	HIC V26 NEROE MTW Direct
	or	MBL MTW Direct
	ATW:	TVC V420 GRB ATW
	or	HIC V26 GRB ATW
East	OSH / FLD / SBM / 8D1:	MKG V510 FAH Direct * (Non-RNAV arrivals over MKG can expect radar vectors.)
	ATW:	MKG V450 GRB ATW
Southeast	All area airports:	PMM PMM333063 GAYLE V510 FAH Direct * (Non-RNAV arrivals over PMM can expect 330º heading to GAYLE.)
	or OSH / FLD / ATW:	OXI V156 MAPPS V144 IKK V128 JVL V9 OSH Direct
	SBM / MTW / 8D1:	OXI V156 MAPPS V144 IKK V128 JVL V63 BAE Direct
	UNU / RYV:	OXI V156 MAPPS V144 IKK V128 JVL Direct
South	OSH / ATW / FLD:	PNT V9 OSH Direct
	SBM / MTW / 8D1:	PNT V9 JVL V63 BAE Direct
	UNU / RYV:	PNT V9 JVL Direct
Southwest	UNU / RYV:	DBQ V341 MSN Direct
	Other area airports:	DBQ V341 OSH Direct
West	UNU / RYV:	ODI V170 RANDO Direct
	or	UKN V398 LNR V2 MSN Direct
	Other area airports: Pistons:	ODI BOOTY OSH Direct (RNAV or ATC radar service reqd.)
	Turboprops/jets:	ODI V170 RANDO V9 OSH Direct
	or	UKN V398 LNR V2 MSN V9 OSH Direct
Northwest	OSH / FLD / SBM / 8D1:	WLCHS(N44°35.34'W89°38.35') RIPON Direct (RNAV only)
	ATW:	BIPID ATW
North	OSH / FLD / SBM / 8D1:	GRB MTW Direct
	ATW:	GRB ATW

* Expect to cross GAYLE at or above 6,000'

IFR Departure Route Planning

- IFR flight plans should be filed prior to departure. Chicago Center, Minneapolis Center and surrounding Approach Control facilities will not accept airborne filing of flight plans within 150 NM of OSH. See page 27 for airborne clearance pick-up.
- Non-transponder and inoperative transponder IFR aircraft may experience lengthy delays and will only be handled as workload-permits.
- Aircraft operating at or below 15,000' MSL shall not file flight plans through Chicago Approach Control airspace.
- **Oshkosh departures:** See IFR Reservation Program (page 24), procedures on page 14, and use routings in chart below.
- **Appleton (ATW) departures:** Use routings on page 23.
- **Other area airport departures:** Use routings in chart below.

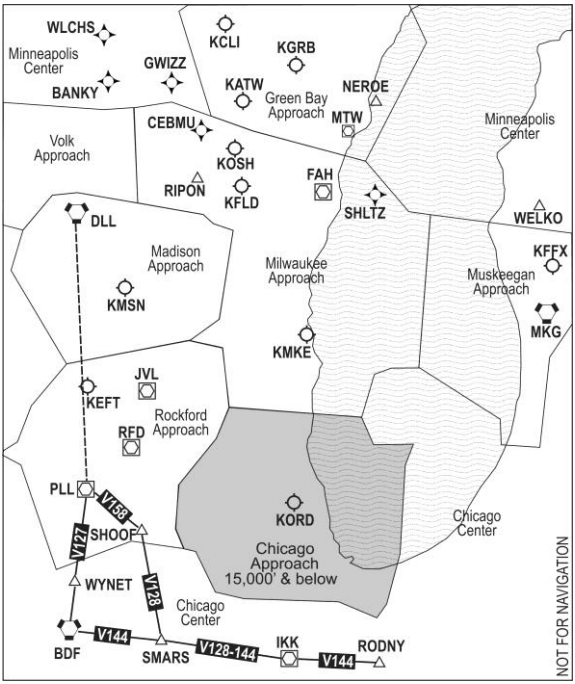

IFR Routings for departures from Oshkosh area airports

DIRECTION	ALTITUDE	TYPE	REQUIRED INITIAL ROUTES
All	16,000' & above	All	*Radar Vectors* on course
except SBM departures departing Northeast thru Southeast:			
	16,000' & above	RNAV	SHLTZ WELKO
		Non-RNAV	*Radar Vectors* WELKO
North	15,000' & below	All	*Radar Vectors* on course
Northeast thru Southeast	15,000' & below	RNAV	DLL PLL WYNET SMARS RODNY or SHLTZ WELKO
	13,000'-15,000'	Non-RNAV	DLL PLL V158 SHOOF V128 IKK V144 RODNY or *Radar Vectors* WELKO
	12,000' & below	Non-RNAV	DLL PLL V127 BDF V144 RODNY or *Radar Vectors* WELKO
South	13,000'-15,000'	RNAV	DLL PLL SMARS
		Non-RNAV	DLL PLL V158 SHOOF V128 SMARS
	12,000' & below	RNAV	DLL PLL WYNET
		Non-RNAV	DLL PLL V127 BDF
Southwest	15,000' & below	All	DLL
West	15,000' & below	All	BOOTY ODI
Northwest	15,000' & below	RNAV	CEBMU GWIZZ
		Non-RNAV	*Radar Vectors* AUW

Note: Shaded routes are over water.

Airborne IFR Clearance Pickup after VFR Departure

Aircraft departing VFR from Oshkosh area airports must use the following procedures in order to pick up IFR clearances when airborne. Note that Milwaukee Approach Control will not issue airborne IFR clearances within 100 NM of OSH**.**

Airborne pickup of IFR clearances may be received from the ATC facilities listed below. Flight plans must specify the appropriate pickup point within the facility's airspace; otherwise they will not be able to access your flight plan and may not issue an IFR clearance.

Madison Approach Control / Chicago Center

File from Dells VOR (**DLL**). Your filed route must avoid Chicago Approach Control airspace (see page 26 chart) and use route below. Request IFR clearance from Madison Approach Control (135.45) when over Dells VOR at or below 5,000' MSL, or from Madison Approach Control (126.85) when over Dells VOR from 5,500' through 10,000' MSL, or from Chicago Center (133.3) when over Dells VOR at or above 10,500' MSL.

DIRECTION	ALTITUDE	TYPE	REQUIRED INITIAL ROUTES
Northeast thru Southeast	15,000' & below	RNAV	DLL PLL WYNET SMARS RODNY
	13,000'-15,000'	Non-RNAV	DLL PLL V158 SHOOF V128 IKK V144 RODNY
	12,000' & below	Non-RNAV	DLL PLL V127 BDF V144 RODNY
South	13,000'-15,000'	RNAV	DLL PLL SMARS
		Non-RNAV	DLL PLL V158 SHOOF V128 SMARS
	12,000' & below	RNAV	DLL PLL WYNET
		Non-RNAV	DLL PLL V127 BDF
Southwest	15,000' & below	All	DLL
West	15,000' & below	All	DLL ODI

Rockford Approach Control

File from Monroe, WI (**KEFT**). Your filed route must avoid Chicago Approach Control airspace (see page 26 chart) and use route below. Request IFR clearance from Rockford Approach Control (126.0) when west of Janesville VOR (JVL) at or below 11,500' MSL.

DIRECTION	ALTITUDE	TYPE	REQUIRED INITIAL ROUTES
Northeast thru Southeast	15,000' & below	RNAV	EFT PLL WYNET SMARS RODNY
	13,000'-15,000'	Non-RNAV	EFT PLL V158 SHOOF V128 IKK V144 RODNY
	12,000' & below	Non-RNAV	EFT PLL V127 BDF V144 RODNY
South	13,000'-15,000'	RNAV	EFT PLL SMARS
		Non-RNAV	EFT PLL V158 SHOOF V128 SMARS
	12,000' & below	RNAV	EFT PLL WYNET
		Non-RNAV	EFT PLL V127 BDF
West	15,000' & below	All	EFT

Muskegon Approach Control

File from Fremont, MI (**KFFX**). Request IFR clearance from Muskegon Approach Control (119.8) when 40 DME NW of MKG or 10 NM east of GAYLE on V510 at or below 9,500' MSL.

Green Bay Approach Control

File from Clintonville, WI (**KCLI**). Filed route cannot re-enter Milwaukee Approach airspace (see page 26 chart). Use route below. Request IFR clearance from Green Bay Approach Control (126.3) when in vicinity of KCLI at or below 12,500' MSL

DIRECTION	ALTITUDE	TYPE	REQUIRED INITIAL ROUTES
Southeast	13,000' & below	All	CLI NEROE MKG (or north of that route)
	14,000' & higher'	All	CLI GRB V450 MKG (or north of that route)
		Non-RNAV	(expect radar vectors over MKG).
West	All	All	CLI BANKY (N44°19.27'W89°35.01')

Canadian Pilots

- Canadian pilots flying Canadian registered experimental amateur-built aircraft, or basic or advanced ultralight aeroplanes must obtain an FAA Special Flight Authorization (SFA) to operate in the United States.
- The SFA may be obtained from the FAA web site: *www.faa.gov/aircraft/gen_av/ultralights/sfa*
- The SFA must be carried on board the aircraft when operating in the United States. It constitutes valid FAA authorization to operate in United States airspace, provided the operator of one of these specific aircraft types complies with the operating limitations that are part of the SFA.
- Canadian pilots flying experimental Warbirds are encouraged to contact the FAA Milwaukee Flight Standards District Office (FSDO) to apply for an SFA for their flight to/from Oshkosh.
- Questions concerning this SFA should be addressed to: FAA Milwaukee FSDO, 414-486-2920; EAA Aviation Services, 920-426-4821; or Transport Canada, Recreational Aviation, 613-993-7284 or 800-305-2059.
- Canadian pilots flying aircraft issued a Canadian “Flight Permit-Owner Maintenance” are prohibited from flying in the U.S.

Oshkosh No-Radio Arrival

- To enhance safety, all pilots are encouraged to use radios (including hand-held aircraft radios).
- **This no-radio (NORDO) procedure is provided for use only by Vintage aircraft incapable of radio communication.**
- Each arriving no-radio aircraft must land at an airport within approximately 45 minutes of Wittman Regional Airport (OSH), call Oshkosh Tower (920-424-8002) between **7 AM and 10 AM CDT** and receive approval for a NORDO arrival.
- If authorized by Oshkosh Tower, no-radio aircraft will be assigned a route and runway to use based on traffic and weather conditions.
- No-radio arrivals must not taxi across RWY 18R/36L until receiving a clearance via hand signal from an FAA controller wearing a pink shirt.

Flight Service Information

Preflight Planning and Flight Plan Filing

- Please file all flight plans as far in advance as possible. IFR flight plans can be filed up to 22 hours in advance. VFR flight plans have no advance time limit.
- Telephone briefings and flight plan filing are available 24 hours/day at 1-800-WX-BRIEF (1-800-992-7433).
- In-flight services include flight plan activation, cancellation and weather updates. See chart below for frequency.

Helpful Hints

- Inbound flights – **Add 30 minutes** to your ETE.
- Flight plans containing multiple stops are strongly discouraged. They should be filed as separate flight plans.
- Please cancel VFR flight plans while approaching destination airport. Parking delays can exceed 45 minutes.
- Air Traffic Control Towers do not forward VFR arrival information to Flight Service.
- When contacting Flight Service, provide your complete call sign, general location, and the frequency you are using.
  Example:
  Green Bay Radio, N5241A over Ripon, 122.25

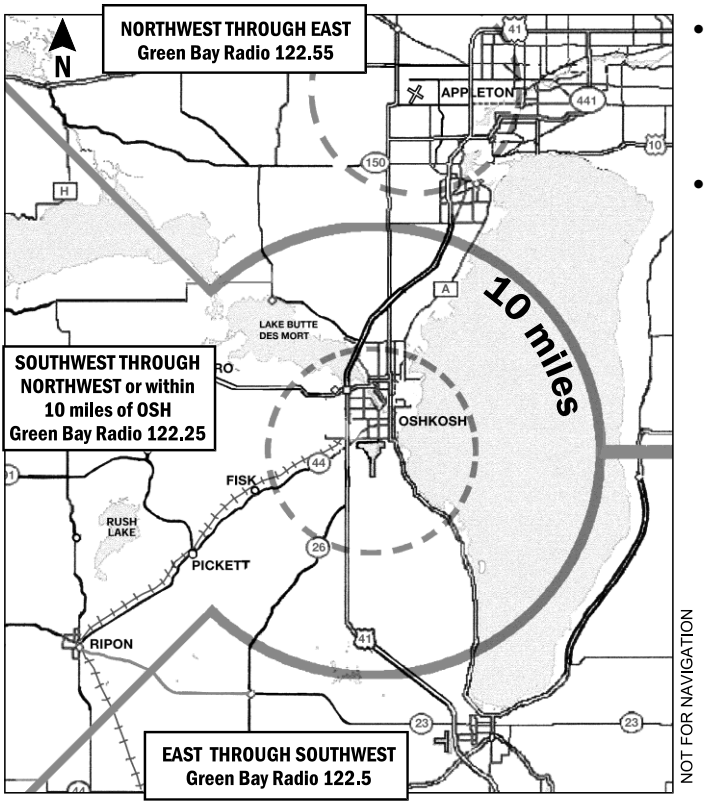

- Due to frequency congestion, air filing of flight plans is discouraged between 0600-2100 CDT.
- Avoid using 122.25 and 122.5 for weather information. For weather information contact Green Bay Radio near:
  Green Bay: 122.55,
  Milwaukee: 122.4,
  Madison: 122.6,
  Wausau: 122.4.

Oshkosh Arrival Frequencies

OSH VORTAC	111.8
AirVenture Arrival ATIS	125.9
Fisk Approach	120.7
Oshkosh Tower North, RWY 09/27	118.5
Oshkosh Tower South, RWY 18/36	126.6
Unicom (Basler Flight Service FBO)	122.95
Oshkosh UHF	290.9
Green Bay Radio	122.25

Oshkosh Departure Frequencies

AirVenture Departure ATIS	121.75
Oshkosh Clearance Delivery	119.05
New in 2018: Oshkosh Ground Control	**132.3**
RWY 09/27 Departures Monitor	128.75
RWY 18/36 Departures Monitor	118.9
Oshkosh UHF	290.9
Milwaukee Approach	127.0
Green Bay Radio	122.25
AirVenture Seaplane Base	123.3
AirVenture Warbird Area	123.9

Oshkosh Telephone Numbers

AirVenture Arrival ATIS	866-493-5553
Oshkosh Tower for No-Radio Arrival Instructions	920-424-8002
Police/Fire/Medical at Oshkosh Emergencies	911
Non-Emergencies	920-236-7300
Wittman Regional Airport	920-236-4930

2018 Oshkosh Airshow/TFR Times (CDT)

Monday, July 23, thru Saturday, July 28: 2:30-6:30 PM
Wednesday, July 25: 8:00-10:00 PM
Saturday, July 28: 8:00-10:00 PM
Sunday, July 29: 1:00-4:30 PM

Appleton Area Frequencies

ATIS	127.15
Green Bay Approach	126.3 338.2
Tower (5:30 am-11:00pm CDT), CTAF	119.6
Ground Control	121.7
Clearance Delivery	124.25
Unicom	122.95
AWOS (920-832-2597)	127.15
Green Bay Radio (airborne only)	122.55

Fond du Lac Area Frequencies

ATIS	121.1
Temporary Tower	120.4
Ground Control	121.85
Unicom (CTAF when tower closed)	123.05
ASOS (920-922-4444)	134.0
Green Bay Radio	122.5

Ripon	N43°50.29’	W88°50.68’
Fisk	N43°57.20’	W88°40.47’
Oshkosh (OSH)	N43°59.07’	W88°33.42’
Warbird Island	N43°53.98’	W88°27.26’
BANKY waypoint	N44°19.27’	W89°35.01’
WLCHS waypoint	N44°35.34’	W89°38.35’

From 6 AM CDT July 20 through Noon CDT July 30, 2018, Wittman Regional Airport will be closed to all ARRIVING aircraft from 8 PM until 7 AM CDT daily and closed to all DEPARTING aircraft from 8 PM until 6 AM CDT daily.

The airport will also close periodically for aerobatic demonstrations, TFRs, or other special activities.
During airport closure periods, no arrivals, departures, engine operation or aircraft movement is permitted.

FUTURE AIRVENTURE DATES

July 22-28, 2019

July 20-26, 2020

JANUARY – 2019

SUN	MON	TUE	WED	THU	FRI	SAT
		1	2	3	4	5
6	7	8	9	10	11	12
13	14	15	16	17	18	19
20	21	22	23	24	25	26
27	28	29	30	31		

FEBRUARY – 2019

SUN	MON	TUE	WED	THU	FRI	SAT
					1	2
3	4	5	6	7	8	9
10	11	12	13	14	15	16
17	18	19	20	21	22	23
24	25	26	27	28		

MARCH – 2019

SUN	MON	TUE	WED	THU	FRI	SAT
					1	2
3	4	5	6	7	8	9
10	11	12	13	14	15	16
17	18	19	20	21	22	23
24	25	26	27	28	29	30
31						

APRIL – 2019

SUN	MON	TUE	WED	THU	FRI	SAT
	1	2	3	4	5	6
7	8	9	10	11	12	13
14	15	16	17	18	19	20
21	22	23	24	25	26	27
28	29	30				

MAY – 2019

SUN	MON	TUE	WED	THU	FRI	SAT
			1	2	3	4
5	6	7	8	9	10	11
12	13	14	15	16	17	18
19	20	21	22	23	24	25
26	27	28	29	30	31	

JUNE – 2019

SUN	MON	TUE	WED	THU	FRI	SAT
						1
2	3	4	5	6	7	8
9	10	11	12	13	14	15
16	17	18	19	20	21	22
23	24	25	26	27	28	29
30						

JULY – 2019

SUN	MON	TUE	WED	THU	FRI	SAT
	1	2	3	4	5	6
7	8	9	10	11	12	13
14	15	16	17	18	19	20
21	22	23	24	25	26	27
28	29	30	31			

AUGUST – 2019

SUN	MON	TUE	WED	THU	FRI	SAT
				1	2	3
4	5	6	7	8	9	10
11	12	13	14	15	16	17
18	19	20	21	22	23	24
25	26	27	28	29	30	31

SEPTEMBER – 2019

SUN	MON	TUE	WED	THU	FRI	SAT
1	2	3	4	5	6	7
8	9	10	11	12	13	14
15	16	17	18	19	20	21
22	23	24	25	26	27	28
29	30					

OCTOBER – 2019

SUN	MON	TUE	WED	THU	FRI	SAT
		1	2	3	4	5
6	7	8	9	10	11	12
13	14	15	16	17	18	19
20	21	22	23	24	25	26
27	28	29	30	31		

NOVEMBER – 2019

SUN	MON	TUE	WED	THU	FRI	SAT
					1	2
3	4	5	6	7	8	9
10	11	12	13	14	15	16
17	18	19	20	21	22	23
24	25	26	27	28	29	30

DECEMBER – 2019

SUN	MON	TUE	WED	THU	FRI	SAT
1	2	3	4	5	6	7
8	9	10	11	12	13	14
15	16	17	18	19	20	21
22	23	24	25	26	27	28
29	30	31				

= Cutoff dates for submitting NOTAMs to AJV–5 for next publication. (Twenty–three (23) days before effective date.)

= Effective dates and cutoff dates for submitting information to the Publications Staff, AJV–8 for next publication. (Twenty–eight (28) days before next effective date.)

**U.S. Department
of Transportation**

**Federal Aviation
Administration**

**800 Independence Ave., S.W.
Washington, DC 20591**

Critical to Flying Safety

Flight Information Publication
Notices to Airmen